

Census of India 1911. Vol. 5. Pt. 2, Bengal : tables.

Source: *South Asia Open Archives*, 01-01-1913

Stable URL: https://www.jstor.org/stable/saoa.crl.25393766

JSTOR is a not-for-profit service that helps scholars, researchers, and students discover, use, and build upon a wide range of content in a trusted digital archive. We use information technology and tools to increase productivity and facilitate new forms of scholarship. For more information about JSTOR, please contact support@jstor.org.

This item is being shared by an institution as part of a Community Collection.
For terms of use, please refer to our Terms & Conditions at https://about.jstor.org/terms/#whats-in-jstor



South Asia Open Archives is collaborating with JSTOR to digitize, preserve and extend access to *South Asia Open Archives*

This content downloaded from
202.122.18.30 on Wed, 12 Jun 2024 09:32:33 +00:00
All use subject to https://about.jstor.org/terms

CENSUS OF INDIA, 1911.

VOLUME V.

BENGAL.

PART II.

TABLES

BY

L. S. S. O'MALLEY

OF THE INDIAN CIVIL SERVICE,

FELLOW OF THE ROYAL STATISTICAL SOCIETY,

SUPERINTENDENT OF CENSUS OPERATIONS, BENGAL



CALCUTTA:

BENGAL SECRETARIAT BOOK DEPOT.

1913.

This content downloaded from
202.122.18.30 on Wed, 12 Jun 2024 09:32:33 +00:00
All use subject to https://about.jstor.org/terms

Published at the BENGAL SECRETARIAT BOOK DEPÔT,

Writers' Buildings, Calcutta.

OFFICIAL AGENTS.

In India—

MESSRS. THACKER, SPINK & Co., Calcutta and Simla.
MESSRS. NEWMAN & Co., Calcutta.
MESSRS. HIGGINBOTHAM & Co., Madras.
MESSRS. THACKER & Co., LD., Bombay.
MESSRS. A. J. COMBRIDGE & Co., Bombay.
THE SUPERINTENDENT, AMERICAN BAPTIST MISSION PRESS, Rangoon.
MRS. RADHABAI ATMARAM SAGOON, Bombay.
MESSRS. R. CAMBRAY & Co., Calcutta.
RAI SAHIB M. GULAB SINGH & SONS, Proprietors of the Mufid-i-am Press, Lahore, Punjab.
MESSRS. THOMPSON & Co., Madras.
MESSRS. S. MURTHY & Co., Madras.
MESSRS. GOPAL NARAYAN & Co., Bombay.
MESSRS. B. BANERJEE & Co., 25, Cornwallis Street, Calcutta.
MESSRS. S. K. LAHIRI & Co., Printers and Booksellers, College Street, Calcutta.
MESSRS. V. KALYANARAMA IYER & Co., Booksellers, etc., Madras.
MESSRS. D. B. TARAPOREVALA, SONS & Co., Booksellers, Bombay.
MESSRS. G. A. NATESAN & Co., Madras.
MR. N. B. MATHUR, Superintendent, Nazir Kanun Hind Press, Allahabad.
THE CALCUTTA SCHOOL BOOK SOCIETY.
MR. SUNDER PANDURANG, Bombay.
MESSRS. A. M. AND J. FERGUSON, Ceylon.
MESSRS. TEMPLE & Co., Madras.
MESSRS. COMBRIDGE & Co., Madras.
MESSRS. A. CHAND & Co., Lahore.
BABU S. C. TALUKDAR, Proprietor, Students & Co., Cooch Behar.
MESSRS. RAMCHANDRA GOVIND AND SON, Booksellers and Publishers, Kalbadevi, Bombay.
MESSRS. BUTTERWORTH & Co. (INDIA), LD., Calcutta.
THE WELDON LIBRARY, 18-5, Chowringhee Road, Calcutta.

In Great Britain—

MESSRS. A. CONSTABLE & Co., 10, Orange Street, Leicester Square, London, W. C.
MESSRS. GRINDLAY & Co., 54, Parliament Street, London, S. W.
MESSRS. KEGAN, PAUL, TRENCH, TRÜBNER & Co., 68-74, Carter Lane, London, E. C.
MR. B. QUARITCH, 11, Grafton Street, New Bond Street, London, W.
MESSRS. W. THACKER & Co., 2, Creed Lane, Ludgate Hill, London, E. C.
MESSRS. P. S. KING & SON, 2 & 4 Great Smith Street, Westminster, London, S. W.
MESSRS. H. S. KING & Co., 65, Cornhill, London, E. C.
MR. B. H. BLACKWELL, 50-51, Broad Street, Oxford.
MESSRS. DEIGHTON BELL & Co., Trinity Street, Cambridge.
MR. T. FISHER UNWIN, 1, Adelphi Terrace, London, W. C.
MESSRS. LUZAC & Co., 46 Great Russell Street, London, W. C.
MESSRS. OLIVER & BOYD, Tweeddale Court, Edinburgh.
MESSRS. E. PONSONBY, Limited, 116, Grafton Street, Dublin.

On the Continent—

MESSRS. R. FRIEDLÄNDER & SOHN, 11, Carlstrasse, Berlin, N. W., 6.
MR. OTTO HARRASSOWITZ, Leipzig, Germany.
MR. KARL W. HIERSEMANN, 29, Königsstrasse, Leipzig, Germany.
MR. ERNEST LEROUX, Rue Bonaparte, Paris, France.
MR. MARTINUS NIJHOFF, The Hague, Holland.

This content downloaded from
202.122.18.30 on Wed, 12 Jun 2024 09:32:33 +00:00
All use subject to https://about.jstor.org/terms

TABLE OF CONTENTS.

	Page.
IMPERIAL TABLES I—XVIII	1—400
TABLE I—Area, Houses and Population	1
" II—Variation in Population since 1872	3
" III—Towns and Villages Classified by Population	7
" IV—Population of Towns with Variation since 1872	11
" V—Towns arranged Territorially with Population by Religion	17
" VI—Religions	23
" VII—Age, Sex and Civil Condition—	
Part A—Provincial Summary	28
" *B*—Details for Districts	35
" *C*—Details for Cities	53
" VIII—Education—	
Part A—Provincial Summary	58
" *B*—Details for Districts	60
" *C*—Details for Cities	78
" IX—Education by Selected Castes, Tribes or Races	81
" X—Language	85
Appendix to Table X	105
" XI—Birthplace—	
Part A—Districts and States	108
" *B*—Cities	138
" *C*—Sikkim	144
" XII—Infirmities—	
Part I—Distribution by Age	146
" *II*— " by Districts and States	148
" XIIA—Infirmities by selected Castes, Tribes or Races	149
" XIII—Caste—	
Part A—Hindus, Animists, Buddhists and Jains	152
" *B*—Musalmans	191
Appendix to Table XIII	199
" XIV—Civil condition by Age for Selected Castes	203
" XV—Occupation or Means of Livelihood—	
Part A—General Table—Provincial Summary	212
" *A*— " —Details for Districts	222
" *B* (1)—Subsidiary Occupations of Agriculturists (Rent-receivers)	307
" *B* (2)—Subsidiary Occupations of Agriculturists (Rent-payers)	309
" *B* (3)—Subsidiary Occupations of Agriculturists (Agricultural labourers)	312
" *D*—Distribution by Religion	315
" *E*—Statistics of Industries—	
Part I—Provincial Summary	322
" *II*—Distribution by Districts	342
" *III*—Particulars as to Ownership of Factories, etc.	350
" *IV*—Caste or Race of Managers of Factories, etc.	352
Appendix to Table XV E—Statistics of Industries by Districts and States	354
" XVI—Occupation by Selected Castes, Tribes or Races	361
Appendix to Table XVI	378
" XVII—Christians by Sect and Race	385
" XVIII—Europeans, Armenians and Anglo-Indians by Race and Age—	
Part A—Details for Districts and States	396
" *B*—Details for Cities	399
PROVINCIAL TABLES I-II	401—446
TABLE I—Area and Population of Districts, Subdivisions and Thanas	401
" II—Population of Thanas, etc., by Religion and Education	413

This content downloaded from
202.122.18.30 on Wed, 12 Jun 2024 09:32:33 +00:00
All use subject to https://about.jstor.org/terms



This content downloaded from
202.122.18.30 on Wed, 12 Jun 2024 09:32:33 +00:00
All use subject to https://about.jstor.org/terms

TABLE I.

AREA, HOUSES AND POPULATION.

THIS table shows for each district in Bengal as now constituted the area, the number of towns and villages, the number of occupied houses and the total urban and rural population, male and female. The districts are arranged in this and other tables in the order prescribed by Government.

Similar figures are given for Sikkim and the two Feudatory States Cooch Behar and Hill Tippera attached to Bengal.

The difference between some of the areas here shown and those in the corresponding table of 1901 is due principally to inter-provincial and inter-district transfers, as explained on the title-page of Table II. In some cases the figures given in the Imperial Gazetteer have been adopted; for Jalpaiguri, Dacca, Faridpur and Backergunge revised figures have been supplied by the Settlement Officers; while the areas of Backergunge, the 24-Parganas and Khulna have been increased by the inclusion of the Sundarbans. The area shown for Calcutta, though different from that given in Table I of the Bengal Census Report of 1901, which excluded the "water area" (*i.e.*, the port and canals), is the same as that given in Table I of the Calcutta Census Report of that year.

For the purpose of column 3 (number of towns) all cantonments have been treated as forming part of the municipalities which they adjoin. Buxa Cantonment in Jalpaiguri is treated as a town, as it does not adjoin any municipality.

Statistics for thanas will be found in Provincial Tables I and II at the end of this volume.

This content downloaded from
202.122.18.30 on Wed, 12 Jun 2024 09:32:33 +00:00
All use subject to https://about.jstor.org/terms

TABLE I.—Area, Houses and Population.

District or State.	Area in square miles.	Towns.	Villages.	Occupied Houses.			Population.								
				Total.	In towns.	In villages.	Persons.			Males.			Females.		
							Total.	Urban.	Rural.	Total.	Urban.	Rural.	Total.	Urban.	Rural.
1	2	3	4	5	6	7	8	9	10	11	12	13	14	15	16
BENGAL ...	***84,092***	***124***	***133,245***	***8,789,948***	***551,688***	***8,238,260***	***46,305,642***	***2,968,247***	***43,337,395***	***23,803,593***	***1,820,065***	***21,983,528***	***22,502,049***	***1,148,182***	***21,353,867***
(1) British Territory ...	***78,699***	***119***	***119,732***	***8,631,502***	***546,551***	***8,084,951***	***45,483,077***	***2,945,622***	***42,537,455***	***23,365,225***	***1,805,560***	***21,559,665***	***22,117,852***	***1,140,062***	***20,977,790***
BURDWAN DIVISION ...	***13,948***	***28***	***24,104***	***1,858,879***	***173,203***	***1,685,676***	***8,467,314***	***615,260***	***7,852,054***	***4,261,925***	***359,075***	***3,902,850***	***4,205,389***	***256,185***	***3,949,204***
Burdwan	2,691	6	2,769	355 862	23,209	332,653	1.538 371	94,186	1,444,185	770,324	51,944	718,380	768,047	42,242	725,805
Birbhum	1,752	1	2,216	204.179	2,008	202,171	935 473	9,131	926,342	463,838	4,907	458,931	471,635	4,224	467,411
Bankura	2,621	3	4,634	231,793	11,714	220,079	1.138 670	57,206	1,081,464	562,585	28,435	534,150	576,085	28,771	547,314
Midnapore	5,186	6	11,316	583 328	24,425	558,903	2.821 201	101,855	2,719,346	1.410.714	55.153	1,355,561	1.410.487	46,702	1,363,785
Hooghly	1,188	8	2,202	262.778	43,593	219,185	1.090.097	151,482	938,615	555 823	89,853	465.970	534.274	61.629	472,645
Howrah	510	2	967	220,939	68,254	152,685	943,502	201,400	742,102	498.641	123,783	369,858	444,861	72,617	372,244
PRESIDENCY DIVISION ...	***17,499***	***48***	***13,341***	***1,703,921***	***236,240***	***1,467,681***	***9,445,321***	***1,674,331***	***7,770,990***	***5,014,917***	***1,060,797***	***3,954,120***	***4,430,404***	***613,534***	***3,816,870***
24-Parganas	4,844	26	3,385	454.299	127,617	326,682	2,434,104	548,514	1,885,590	1.305.700	334,850	970,850	1,128,404	213,664	914,740
Calcutta	32	1	...	44 297	44,297	...	896.067	896,067	...	607,674	607,674	...	288,393	288,393	...
Nadia	2,700	9	2,367	340.885	34,134	306,751	1.617 846	95,918	1,521,928	812 580	47,081	765,499	805,266	48,837	756,429
Murshidabad	2,143	6	1,879	281.807	18,661	263,146	1.372.274	83,483	1,288,791	678.292	43,007	635.285	693.982	40.476	653.506
Jessore	2,925	3	3,758	353,828	4,847	348,981	1.758,264	21,198	1,737,066	901,092	11,793	889,299	857,172	9,405	847,767
Khulna	4,765	3	1,952	228,805	6,684	222,121	1.366.766	29,151	1,337,615	709,579	16,392	693,187	657,187	12,759	644,428
RAJSHAHI DIVISION ...	***19,235***	***20***	***39,081***	***1,869,633***	***47,356***	***1,822,277***	***10,138,302***	***218,856***	***9,919,446***	***5,256,785***	***124,232***	***5,132,553***	***4,881,517***	***94,624***	***4,786,893***
Rajshahi	2,618	2	6,670	312,638	7,460	305,178	1.480,587	31,657	1,448,930	755,206	17,566	737,640	725,381	14,091	711,290
Dinajpur	3,946	1	9,658	300,302	3,353	296,949	1,687,863	15,945	1,671,918	889 876	9,648	880,228	797,987	6,297	791,690
Jalpaiguri	2,919	2	2,219	170.637	2,764	167,873	902.660	11,766	890,805	490,228	7,547	482,681	412.433	4,218	408,214
Darjeeling	1,165	3	504	64 301	4,775	59,526	265,550	24,579	240,971	142,094	14,757	127,337	123,456	9,822	113,634
Rangpur	3,479	6	7,436	404.143	7,646	396,497	2.385 330	36,264	2,349,066	1,254.717	23,683	1,231,034	1,130.613	13,181	1,117,432
Bogra	1,359	2	3,618	169.130	2,973	166,157	983,567	13,201	970,366	502,526	7,506	495,020	481.041	5,695	475,346
Pabna	1,851	2	4,293	273.212	9,628	263,584	1.428.586	44,451	1,384,135	723.591	23,292	700,299	704.995	20,759	684,236
Malda	1,899	3	2,683	175,270	8,757	166,513	1.004.159	41,394	962,765	498.547	20,833	477,714	505,612	20,561	485,051
DACCA DIVISION ...	***16,244***	***17***	***31,780***	***2,236,212***	***68,143***	***2,168,069***	***12,037,649***	***339,318***	***11,698,331***	***6,137,087***	***201,764***	***5,935,323***	***5,900,562***	***137,554***	***5,763,008***
Dacca	2,777	2	8,695	545.663	25,226	520,437	2.960.402	136,427	2,823,975	1,477 690	81,829	1,395,861	1,482.712	54,598	1,428,114
Mymensingh	6,349	8	12,130	776,906	25,619	751,287	4.526.422	122,969	4,404,353	2.339 603	69,094	2,270,509	2,186,819	52,975	2,133,844
Faridpur	2,676	2	5,946	416,321	7,649	408,672	2.121.914	32,204	2,089,710	1,074 959	18,566	1,056,393	1,046,955	13,638	1,033,317
Backergunge	4,642	5	5,009	497,322	9,649	487,673	2,428,911	48,618	2,380,293	1,244,835	32,275	1,212,560	1,184,076	16,343	1,167,733
CHITTAGONG DIVISION ...	***11,773***	***6***	***11,426***	***962,857***	***21,609***	***941,248***	***5,394,491***	***97,857***	***5,296,634***	***2,694,611***	***59,692***	***2,634,819***	***2,699,980***	***38,165***	***2,661,815***
Tippera	2,499	3	6,916	403.275	11,505	391,770	2.430.138	57,704	2,372,434	1,243.081	34,439	1,208,642	1,187.057	23,265	1,163,793
Noakhali	1,644	1	2,725	230.044	1,471	228,573	1.302.090	7,900	1,295,081	645.898	4,368	641,530	656.192	2,643	653,549
Chittagong	2,492	2	1,384	302.859	8,633	294,226	1.508 433	33,144	1,475,289	722.837	20,887	701,950	785.596	12,257	773,339
Chittagong Hill Tracts ...	5,138	...	401	28.679	...	26,679	153,830	...	153,830	82,695	...	82,695	71,135	...	71,135
(2) Feudatory States ...	***5,393***	***5***	***3,513***	***158,446***	***5,137***	***153,309***	***822,565***	***22,625***	***799,940***	***438,368***	***14,505***	***423,863***	***384,197***	***8,120***	***376,077***
Cooch Behar	1,307	4	1,197	113.801	3,629	110,172	592,952	15,794	577,158	316,548	10,329	306,219	276,404	5,465	270,939
Hill Tippera	4,086	1	2,316	44,645	1,508	43,137	229,613	6,831	222,782	121,820	4,176	117,644	107,793	2655	105,138
SIKKIM	***2,818***	...	***315***	***16,733***	...	***16,733***	***87,920***	...	***87,920***	***45,059***	...	***45,059***	***42,861***	...	***42,861***
British Subjects in French Chandernagore ...	...	...	...	...	...	...	9,628	9,628	...	5,804	5,804	...	3,824	3,824	...

This content downloaded from 202.122.18.30 on Wed, 12 Jun 2024 09:32:33 +00:00
All use subject to https://about.jstor.org/terms

TABLE II.

VARIATION IN POPULATION SINCE 1872.

This table compares the population as now ascertained with that of the four previous censuses. The figures for the latter differ slightly from those shown in the old Census Reports in all districts except Chittagong and Chittagong Hill Tracts. This is due to subsequent changes of jurisdiction, *i.e.*, transfers of area from one district to another. The effect of these changes on the population of the districts concerned has been calculated, and the figures have been adjusted accordingly.

The following are the districts which have undergone changes of jurisdiction:—

Between 1872 and 1881—

Burdwan, Birbhum, Bankura, Midnapore, Hooghly, 24-Parganas, Murshidabad, Jessore, Rangpur, Mymensingh, Faridpur, Backergunge, Tippera and Noakhali.

Between 1881 and 1891—

Burdwan, Birbhum, Midnapore, Hooghly, Nadia, Darjeeling, Rajshahi, Jalpaiguri, Bogra, Malda, Dacca, Mymensingh, Faridpur and Tippera.

Between 1891 and 1901—

Hooghly, Howrah, Rajshahi, Dinajpur, Jalpaiguri, Bogra, Pabna, Dacca and Faridpur.

Between 1901 and 1911—

Burdwan, Hooghly, Nadia, Rajshahi, Dinajpur, Jalpaiguri, Rangpur, Bogra, Pabna, Malda, Dacca, Mymensingh and Faridpur.

The Province as now constituted lost 616 persons by transfer from Jalpaiguri to Goalpara between 1891 and 1901 and 2,535 persons by transfer from Malda to Purnea between 1901 and 1911.

In 1906, the control of the State of Sikkim, with an area of 2,818 square miles and a population (according to the census of 1901) of 59,014 persons, which had till then been attached to the Lieutenant-Governorship of Bengal, was taken over by the Government of India.

This content downloaded from
202.122.18.30 on Wed, 12 Jun 2024 09:32:33 +00:00
All use subject to https://about.jstor.org/terms

TABLE II.—Variation in Population since 1872.

District or State.	Persons. 1911.	1901.	1891.	1881.	1872.	Variation. Increase (+), Decrease (−). 1901—1911.	1891—1901.	1881—1891.	1872—1881.	Net variation in period 1872—1911. Increase (+), Decrease (−).
1	2	3	4	5	6	7	8	9	10	11
BENGAL	***46,305,642***	***42,881,776***	***39,805,942***	***37,014,989***	***34,687,292***	***+ 3,423,866***	***+ 3,075,834***	***+ 2,790,953***	***+ 2,327,697***	***+ 11,618,350***
(1) British Territory	***45,483,077***	***42,141,477***	***39,089,639***	***36,316,728***	***34,119,465***	***+ 3,341,600***	***+ 3,051,845***	***+ 2,772,904***	***+ 2,197,263***	***+ 11,363,612***
BURDWAN DIVISION	***8,467,314***	***8,240,076***	***7,689,189***	***7,393,954***	***7,604,661***	***+ 227,238***	***+ 550,887***	***+ 295,235***	***− 210,707***	***+ 862,653***
Burdwan	1,538,371	1,532,716	1,392,099	1,394,439	1,486,634	+ 5,655	+ 140,617	− 2,340	− 92,195	+ 51,737
Birbhum	985,473	902,280	799,254	792,031	851,235	+ 83,193	+ 104,026	+ 6,223	− 59,204	+ 84,238
Bankura	1,438,670	1,116,411	1,069,668	1,041,752	968,597	+ 22,259	+ 46,743	+ 27,916	+ 73,155	+ 170,073
Midnapore	2,321,201	2,789,114	2,631,466	2,515,565	2,542,920	+ 32,087	+ 157,648	+ 115,901	− 27,355	+ 278,281
Hooghly	1,090,097	1,049,041	1,034,077	974,775	1,119,397	+ 41,056	+ 14,964	+ 59,304	− 144,622	− 29,300
Howrah	943,502	850,514	763,625	675,394	635,878	+ 92,988	+ 86,889	+ 88,231	+ 39,516	+ 307,624
PRESIDENCY DIVISION	***9,445,391***	***8,983,818***	***8,525,463***	***8,202,780***	***7,419,261***	***+ 461,503***	***+ 458,355***	***+ 322,683***	***+ 783,519***	***+ 2,026,060***
24-Parganas	2,434,104	2,078,359	1,891,288	1,690,771	1,581,448	+ 355,745	+ 187,071	+ 200,517	+ 109,323	+ 852,656
Calcutta	896,067	847,796	682,305	612,307	633,009	+ 48,271	+ 165,491	+ 69,998	− 20,702	+ 263,058
Nadia	1,617,846	1,658,281	1,634,445	1,663,559	1,492,315	− 40,435	+ 23,836	− 29,114	+ 161,274	+ 125,531
Murshidabad	1,372,274	1,333,184	1,250,946	1,226,790	1,214,104	+ 39,090	+ 82,238	+ 24,156	+ 12,686	+ 158,170
Jessore	1,758,264	1,813,165	1,888,827	1,939,375	1,451,507	− 54,891	− 75,672	− 50,548	+ 487,868	+ 306,757
Khulna	1,366,766	1,263,043	1,177,652	1,079,948	1,046,878	+ 113,723	+ 75,391	+ 97,704	+ 33,070	+ 319,888
RAJSHAHI DIVISION	***10,138,309***	***9,373,620***	***8,826,960***	***8,431,592***	***8,045,437***	***+ 764,689***	***+ 546,660***	***+ 395,368***	***+ 386,160***	***+ 2,092,870***
Rajshahi	1,480,587	1,460,584	1,437,850	1,419,033	1,421,865	+ 20,003	+ 22,725	− 11,174	+ 27,168	+ 58,722
Dinajpur	1,687,563	1,566,845	1,482,355	1,442,320	1,429,900	+ 121,018	+ 84,490	+ 40,035	+ 12,420	+ 257,963
Jalpaiguri	902,660	786,326	679,623	579,873	416,781	+ 116,334	+ 106,703	+ 100,250	+ 162,592	+ 485,879
Darjeeling	265,556	249,117	223,314	189,615	94,906	+ 16,439	+ 25,803	+ 67,669	+ 90,649	+ 170,554
Rangpur	2,385,339	2,154,115	2,065,249	2,097,553	2,152,961	+ 231,215	+ 88,866	− 32,304	− 55,508	+ 232,269
Bogra	883,567	793,574	696,185	644,281	541,086	+ 89,993	+ 97,389	+ 51,904	+ 103,195	+ 342,286
Pabna	1,428,686	1,423,395	1,362,225	1,311,649	1,211,570	+ 5,291	+ 61,170	+ 50,576	+ 100,079	+ 217,016
Malda	1,004,159	881,734	812,761	709,834	675,978	+ 122,425	+ 68,973	+ 102,927	+ 33,856	+ 328,181
DACCA DIVISION	***12,037,649***	***10,806,239***	***9,857,939***	***8,719,331***	***7,608,681***	***+ 1,231,417***	***+ 948,293***	***+ 1,138,608***	***+ 1,110,650***	***+ 4,428,968***
Dacca	2,930,402	2,644,435	2,390,816	2,097,041	1,821,867	+ 345,967	+ 253,619	+ 303,775	+ 262,174	+ 1,135,535
Mymensingh	4,526,422	3,918,102	3,475,196	3,058,322	2,754,794	+ 608,320	+ 442,906	+ 416,844	+ 703,528	+ 2,171,628
Faridpur	2,121,914	1,951,943	1,837,092	1,673,070	1,541,434	+ 169,971	+ 114,851	+ 164,913	+ 131,645	+ 580,480
Backergunge	2,429,911	2,291,752	2,153,935	1,890,880	1,887,586	+ 137,159	+ 137,787	+ 263,076	+ 13,303	+ 541,325
CHITTAGONG DIVISION	***5,394,491***	***4,737,731***	***4,190,081***	***3,569,071***	***3,441,430***	***+ 656,760***	***+ 547,650***	***+ 621,010***	***+ 127,641***	***+ 1,953,061***
Tippera	2,430,138	2,117,991	1,782,035	1,514,361	1,404,015	+ 312,147	+ 335,956	+ 268,574	+ 110,346	+ 1,026,093
Noakhali	1,302,090	1,141,728	1,009,693	820,772	810,376	+ 160,362	+ 132,035	+ 188,921	+ 10,396	+ 461,714
Chittagong	1,508,433	1,353,250	1,290,157	1,132,341	1,127,402	+ 155,183	+ 63,093	+ 157,816	+ 4,939	+ 381,031
Chittagong Hill Tracts	153,830	124,762	107,286	101,597	69,637	+ 29,068	+ 17,476	+ 5,689	+ 31,960	+ 84,223
(2) Feudatory States	***822,565***	***740,299***	***716,310***	***698,261***	***567,827***	***+ 82,266***	***+ 23,989***	***+ 18,049***	***+ 130,434***	***+ 254,738***
Cooch Behar	592,052	566,974	578,868	602,624	532,665	+ 25,078	− 11,894	− 23,756	+ 70,059	+ 60,387
Hill Tippera	229,613	173,325	137,442	95,637	35,262	+ 56,288	+ 35,883	+ 41,805	+ 60,375	+ 194,351
SIKKIM	***87,920***	***59,014***	***30,458***	...	...	***+ 28,906***	***+ 28,556***	...	...	...
British Subjects in French Chandernagore	9,623	10,999	4,913	853	...	− 1,371	+ 6,086	+ 4,060	...	...

This content downloaded from 202.122.18.30 on Wed, 12 Jun 2024 09:32:33 +00:00
All use subject to https://about.jstor.org/terms

TABLE II.—Variation in Population since 1872—*concluded.*

District or State.	Males					Females				
	1911.	1901.	1891.	1881.	1872.	1911.	1901.	1891.	1881.	1872.
	12	13	14	15	16	17	18	19	20	21
BENGAL	***23,803,593***	***21,882,142***	***20,171,810***	***18,567,130***	***17,409,055***	***22,502,049***	***20,999,634***	***19,634,132***	***18,447,839***	***17,278,237***
(1) British Territory	***23,365,225***	***21,488,265***	***19,797,757***	***18,204,014***	***17,112,208***	***22,117,852***	***20,653,212***	***19,291,875***	***18,112,714***	***17,007,357***
BURDWAN DIVISION	***4,261,925***	***4,116,959***	***3,890,758***	***3,606,699***	***3,726,489***	***4,205,389***	***4,123,124***	***3,888,434***	***3,787,255***	***3,878,172***
Burdwan	770,324	761,842	682,962	669,545	727,436	768,047	767,871	709,137	724,894	759,198
Birbhum	463,838	444,689	389,812	380,903	407,303	471,635	457,591	408,412	411,628	443,932
Bankura	582,585	549,484	522,991	507,136	480,339	576,085	566,927	543,727	534,616	488,258
Midnapore	1,410,714	1,300,223	1,308,974	1,243,195	1,258,169	1,410,487	1,398,881	1,323,392	1,272,370	1,284,761
Hooghly	556,923	524,179	509,093	470,616	541,159	534,274	520,862	524,982	504,157	578,238
Howrah	498,541	436,525	384,814	335,804	312,083	444,861	410,999	378,781	339,590	323,795
PRESIDENCY DIVISION	***5,014,917***	***4,699,345***	***4,398,477***	***4,183,287***	***3,799,972***	***4,430,404***	***4,284,473***	***4,126,986***	***4,019,493***	***3,626,289***
24-Parganas	1,305,709	1,092,916	988,862	870,791	803,250	1,128,404	985,433	902,426	819,977	778,189
Calcutta	607,671	562,596	447,102	393,733	407,742	288,393	285,200	235,113	218,854	225,267
Nadia	812,580	822,992	797,478	801,884	737,754	853,266	858,289	836,972	818,705	767,181
Murshidabad	678,292	653,316	695,995	686,283	580,105	693,582	676,838	695,281	640,307	633,939
Jessore	901,002	911,025	911,334	859,271	715,938	857,172	899,130	917,193	989,104	735,564
Khulna	709,579	653,470	617,991	569,402	560,729	657,187	569,573	550,671	511,546	486,149
RAJSHAHI DIVISION	***5,956,785***	***4,828,178***	***4,509,606***	***4,266,368***	***4,069,487***	***4,881,517***	***4,515,442***	***4,317,954***	***4,165,224***	***3,975,945***
Rajshahi	755,206	740,764	718,491	715,363	706,159	725,381	719,820	719,458	733,670	715,706
Dinajpur	889,876	823,852	774,269	746,276	740,177	797,887	742,093	708,685	696,044	689,483
Jalpaiguri	490,228	422,350	363,789	304,295	215,958	442,432	363,976	305,854	275,078	200,823
Darjeeling	142,091	133,065	123,046	89,35	53,189	123,456	116,112	100,268	66,294	41,797
Rangpur	1,254,717	1,124,891	1,061,724	1,067,52	1,096,610	1,130,613	1,020,124	1,003,525	1,030,026	1,056,451
Bogra	502,526	436,871	391,189	448,303	323,763	481,041	372,505	357,421	317,518	309,083
Pabna	723,591	709,848	677,741	618,253	602,187	704,905	654,154	663,391	663,391	345,084
Malda	498,547	436,197	398,887	345,731	330,891	505,012	445,237	413,871	363,120	
DACCA DIVISION	***6,137,082***	***5,479,394***	***4,993,556***	***4,375,767***	***3,803,541***	***5,900,562***	***5,326,835***	***4,864,383***	***4,343,564***	***3,805,134***
Dacca	1,477,690	1,309,733	1,185,503	1,019,208	891,772	1,482,712	1,324,703	1,205,313	1,067,833	933,095
Mymensingh	2,339,603	2,016,393	1,790,106	1,556,531	1,190,360	2,196,819	1,901,769	1,685,060	1,501,791	1,164,434
Faridpur	1,074,950	977,365	913,504	826,549	736,112	1,046,955	974,578	924,188	846,530	785,322
Backergunge	1,244,835	1,175,903	1,104,443	973,479	985,303	1,174,076	1,125,849	1,049,822	927,410	922,283
CHITTAGONG DIVISION	***2,694,511***	***2,364,396***	***2,095,960***	***1,771,893***	***1,719,713***	***2,699,980***	***2,373,335***	***2,094,121***	***1,797,178***	***1,721,717***
Tippera	1,243,081	1,085,980	911,709	768,456	716,816	1,187,057	1,032,002	871,196	745,921	687,229
Noakhali	645,898	568,777	508,727	415,218	327,955	656,192	572,951	500,956	405,241	411,421
Chittagong	722,837	641,392	615,868	531,649	636,050	785,596	711,885	671,299	630,892	591,343
Chittagong Hill Tracts	82,695	68,238	59,596	56,546	40,893	71,135	56,524	47,720	45,651	28,724
(2) Feudatory States	***438,368***	***393,877***	***374,053***	***363,136***	***296,847***	***384,197***	***346,422***	***342,957***	***335,125***	***270,980***
Cooch Behar	316,548	301,382	302,457	311,678	278,585	276,301	265,592	276,411	290,946	253,980
Hill Tippera	121,820	92,495	71,596	51,458	18,262	107,794	80,830	65,846	44,179	17,000
SIKKIM	***45,059***	***30,795***	***15,742***	...	...	***22,861***	***28,219***	***14,716***	...	...
British subjects in French Chandernagore	6,804	6,441	2,022	670	...	3,824	4,556	1,991	183	...

This content downloaded from 202.122.18.30 on Wed, 12 Jun 2024 09:32:33 +00:00
All use subject to https://about.jstor.org/terms



This content downloaded from
202.122.18.30 on Wed, 12 Jun 2024 09:32:33 +00:00
All use subject to https://about.jstor.org/terms

TABLE III.

TOWNS AND VILLAGES
CLASSIFIED BY POPULATION.

In this table, as in Tables I, IV and V, cantonments have been treated as forming part of the municipalities which they adjoin.

In the Rajshahi, Dacca and Chittagong Divisions and in Hill Tippera the residential village or group of houses, bearing a separate name, has been taken as the village, small outlying hamlets being treated as part of the main residential village to which they appertain. Elsewhere the census village corresponds to the mauza.

This content downloaded from
202.122.18.30 on Wed, 12 Jun 2024 09:32:33 +00:00
All use subject to https://about.jstor.org/terms

TABLE III.—Towns and Villages classified by Population.

District or State.	Total number of inhabited towns and villages.	Population.	Under 500.		500—1,000.		1,000—2,000.		2,000—5,000.	
			Number.	Population.	Number.	Population.	Number.	Population.	Number.	Population.
1	2	3	5		6	7	8	9	10	11
BENGAL	***123,369***	***46,305,642***	***98,986***	***17,825,563***	***16,086***	***11,093,742***	***6,269***	***8,459,226***	***1,780***	***4,911,163***
(1) British Territory	***119,851***	***45,483,077***	***95,915***	***17,473,513***	***15,801***	***10,897,271***	***6,134***	***8,278,424***	***1,758***	***4,858,299***
BURDWAN DIVISION	***24,132***	***8,467,314***	***19,649***	***3,432,853***	***2,063***	***2,093,310***	***1,119***	***1,488,566***	***298***	***784,326***
Bardwan	2,775	1,538,371	1,786	424,192	621	425,112	283	380,494	78	201,583
Birbhum	2,217	935,473	1,641	362,788	302	274,456	134	174,293	33	83,889
Bankura	4,637	1,138,670	4,166	656,077	278	236,619	98	125,174	21	51,787
Midnapore	11,324	2,821,201	9,973	1,529,159	1,062	682,028	237	376,707	54	141,974
Hooghly	2,210	1,090,097	1,611	350,111	308	280,018	113	195,875	39	104,966
Howrah	969	943,502	472	110,506	292	195,017	174	232,023	73	190,128
PRESIDENCY DIVISION	***13,389***	***9,445,321***	***8,228***	***2,063,625***	***3,233***	***2,262,364***	***1,420***	***1,913,938***	***420***	***1,194,591***
24 Parganas	3,411	2,434,104	2,240	548,170	770	531,604	301	407,584	97	274,726
Calcutta	1	896,067	...	...	...	...	...	...	...	...
Nadia	2,376	1,617,846	1,272	343,926	661	465,563	350	470,639	83	223,076
Murshidabad	1,885	1,372,274	1,058	259,489	559	387,304	253	348,235	100	292,223
Jessore	3,761	1,758,264	2,557	642,966	553	389,953	283	385,310	39	139,047
Khulna	1,955	1,366,766	1,111	274,074	489	350,935	248	331,970	91	265,919
RAJSHAHI DIVISION	***39,101***	***10,138,302***	***31,815***	***5,578,011***	***2,966***	***2,019,634***	***998***	***1,360,858***	***286***	***798,115***
Rajshahi	6,672	1,480,587	6,106	1,093,716	477	322,179	83	105,474	4	8,811
Dinajpur	9,659	1,687,863	9,179	1,266,082	383	252,761	79	104,206	17	45,250
Jalpaiguri	2,321	902,660	1,920	411,367	95	64,315	329	188,197	72	203,366
Darjeeling	506	265,550	374	73,383	69	48,927	41	60,567	15	47,151
Rangpur	7,441	2,385,330	6,260	932,664	695	483,423	328	458,992	131	372,695
Bogra	3,620	983,567	3,129	555,955	380	257,211	109	153,612	10	26,891
Pabna	4,296	1,428,586	3,522	678,590	572	392,646	172	225,989	27	69,818
Malda	4,586	1,004,159	4,316	656,275	290	198,172	63	81,551	10	27,205
DACCA DIVISION	***31,797***	***12,037,649***	***24,795***	***4,779,166***	***4,751***	***3,276,760***	***1,813***	***2,433,226***	***411***	***1,097,459***
Dacca	8,697	2,960,402	7,056	1,252,352	1,168	801,949	380	527,250	77	205,812
Mymensingh	12,138	4,526,423	9,446	1,888,224	1,908	1,314,764	657	871,695	119	320,241
Faridpur	5,948	2,121,914	4,803	945,069	759	522,006	299	401,342	72	188,936
Backergunge	5,014	2,428,911	3,490	693,521	916	635,041	467	634,029	143	382,457
CHITTAGONG DIVISION	***11,432***	***5,394,491***	***8,458***	***1,619,878***	***1,789***	***1,218,203***	***784***	***1,081,836***	***343***	***933,808***
Tippera	6,919	2,430,138	5,538	1,059,838	961	669,353	348	472,601	69	176,126
Noakhali	2,726	1,362,090	1,983	344,693	441	306,784	196	261,831	88	266,596
Chittagong	1,386	1,508,433	652	150,311	287	208,647	224	326,120	186	541,086
Chittagong Hill Tracts	401	153,830	285	65,036	100	67,339	16	21,281	...	...
(2) Feudatory States	***3,518***	***822,565***	***3,071***	***352,050***	***285***	***196,471***	***135***	***180,802***	***22***	***52,864***
Cooch Behar	1,201	592,952	803	163,596	249	169,449	129	173,496	22	52,864
Hill Tippera	2,317	229,613	2,268	188,454	12	27,022	6	7,306	...	...
SIKKIM	***315***	***87,920***	***285***	***64,625***	***27***	***19,379***	***3***	***3,716***	...	...

This content downloaded from 202.122.18.30 on Wed, 12 Jun 2024 09:32:33 +00:00
All use subject to https://about.jstor.org/terms

TABLE III.—Towns and Villages classified by Population—*concluded.*

District or State.	5,000—10,000.		10,000—20,000.		20,000—50,000.		50,000—100,000.		100,000 and over.		Encampments, Boat and Railway population unclassed.
	Number.	Population.	Number.	Population.	Number.	Population.	Number.	Population.	Number.	Population.	
	12	13	14	15	16	17	18	19	20	21	22
BENGAL	***166***	***1,113,338***	***49***	***685,026***	***28***	***795,269***	***2***	***104,181***	***3***	***1,177,985***	***140,149***
(1) British Territory	***162***	***1,084,422***	***48***	***674,185***	***28***	***795,269***	***2***	***104,181***	***3***	***1,177,985***	***139,528***
BURDWAN DIVISION	***18***	***129,039***	***4***	***59,793***	***10***	***278,555***	...	...	***1***	***176,241***	***24,651***
Burdwan	4	26,286	1	16,497	2	56,593	...	...	...	...	8,615
Birbhum	4	27,811	...	...	...	...	...	...	...	...	2,236
Bankura	1	7,588	1	13,275	2	43,701	...	...	...	...	419
Midnapore	4	33,489	2	31,021	1	32,740	...	...	...	...	3,083
Hooghly	5	33,865	...	...	4	123,236	...	...	...	...	1,998
Howrah	...	...	...	...	1	22,285	...	...	1	176,241	8,302
PRESIDENCY DIVISION	***54***	***366,618***	***23***	***310,770***	***9***	***299,998***	***2***	***104,181***	***1***	***894,797***	***34,439***
24-Parganas	21	142,104	13	201,671	6	223,677	2	104,181	...	...	5,397
Calcutta	...	...	...	...	...	...	...	...	1	894,797	1,270
Nadia	7	47,039	1	12,480	2	50,173	...	...	...	...	6,940
Murshidabad	9	54,806	5	59,555	1	26,143	...	...	...	...	4,519
Jessore	4	29,276	...	...	...	...	...	...	...	...	2,412
Khulna	13	93,393	3	37,064	...	...	...	...	...	...	13,901
RAJSHAHI DIVISION	***25***	***161,379***	***8***	***117,340***	***3***	***71,505***	...	...	...	...	***31,460***
Rajshahi	1	8,261	...	...	1	23,406	...	...	...	...	8,750
Dinajpur	...	...	1	15,948	...	...	...	...	...	...	3,619
Jalpaiguri	4	22,415	1	11,469	...	...	...	...	...	...	1,531
Darjeeling	3	16,517	1	19,005	...	...	...	...	...	...	...
Rangpur	15	97,929	3	37,393	...	...	...	...	...	...	2,332
Bogra	1	9,913	...	...	...	...	...	...	...	...	876
Pabna	1	7,154	1	19,274	1	24,777	...	...	...	...	11,340
Malda	...	...	1	14,322	1	23,322	...	...	...	...	3,012
DACCA DIVISION	***14***	***89,085***	***9***	***138,695***	***3***	***71,458***	...	...	***1***	***106,947***	***44,943***
Dacca	4	27,437	...	...	1	27,876	...	...	1	106,947	11,779
Mymensingh	1	9,555	6	94,405	1	21,109	...	...	...	...	6,516
Farridpur	3	19,745	2	32,294	...	...	...	...	...	...	12,602
Backergunge	6	32,348	1	11,996	1	22,473	...	...	...	...	14,046
CHITTAGONG DIVISION	***51***	***338,301***	***4***	***47,677***	***3***	***73,753***	...	...	...	...	***4,035***
Tippera	...	...	1	12,717	2	44,987	...	...	...	...	1,416
Noakhali	17	111,629	1	10,420	...	...	...	...	...	...	154
Chittagong	34	226,672	2	24,540	1	28,766	...	...	...	...	2,291
Chittagong Hill Tracts	...	...	...	...	...	...	...	...	...	...	174
(2) Feudatory States	***4***	***28,916***	***1***	***10,841***	...	...	...	...	...	...	***621***
Cooch Behar	3	22,085	1	10,841	...	...	...	...	...	...	621
Hill Tippera	1	6,831	...	...	...	...	...	...	...	...	...
SIKKIM	...	...	...	...	...	...	...	...	...	...	...

This content downloaded from 202.122.18.30 on Wed, 12 Jun 2024 09:32:33 +00:00
All use subject to https://about.jstor.org/terms



This content downloaded from
202.122.18.30 on Wed, 12 Jun 2024 09:32:33 +00:00
All use subject to https://about.jstor.org/terms

TABLE IV.

POPULATION OF TOWNS
WITH VARIATION SINCE 1872.

THIS table shows the population of all cities and towns, *i.e.*, municipalities, cantonments, and certain other places which are of an urban character though not under municipal government. While in Table V cities and towns are arranged territorially, in this table they are classified by population in the following six classes:—

Class	I	100,000 or over.
„	II	50,000 to 100,000
„	III	20,000 to 50,000
„	IV	10,000 to 20,000
„	V	5,000 to 10,000
„	VI	under 5,000

To enable comparison to be made with previous censuses when the cantonment population was not separately recorded, the population of cantonments has been added to that of the municipalities which they adjoin, but separate figures have also been given for them below the totals for the municipalities in question. The population of these cantonments is shown below:—

CANTONMENT.	Municipality with which included.	Total population.	Males.	Females.
Fort William	Calcutta ...	4,411	3,921	490
Alipore	Ditto ...	1,174	1,069	105
Dum-Dum	North Dum-Dum	3,818	2,392	1,426
Barrackpore	South Barrackpore	11,485	7,352	4,133
Jalapahar (including Katapahar).	Darjeeling ...	915	602	313
Lebong	Ditto ...	1,037	825	212

The population of Calcutta and the suburban municipalities, as returned at enumerations previous to 1901, has been adjusted on account of subsequent changes in municipal boundaries. The figures now given represent the population of the area now included in each municipality. Similarly, the figures for Howrah in 1872 and 1881 represent the population of the present area of that municipality, excluding Bally, which was cut off and formed into a separate municipality in 1883. The population of the municipalities at Dacca and Agartola, as returned at previous enumerations, has also been adjusted on account of subsequent changes in municipal boundaries, and the figures given in the table represent the population of the area now included in each municipality. With these exceptions, adjustments have not been made on account of changes in municipal areas, and the old figures have been left unaltered.

During the decade there have been numerous changes in the areas of municipalities in the Burdwan and Presidency Divisions, the urban population increasing by 13,748 owing to the extension of and decreasing by 4,512 owing to the reduction of the area within municipal limits. Two places, *viz.*, Kharagpur and Dhulian (constituted a municipality subsequent to 1901), have now been classed as towns for the first time; the result of the present census is to show that they contain an aggregate population of 27,255. Another place, Halishahar, which was created a municipality in 1903 and is therefore now shown separately, was in 1901 part of the Naihati municipality.

The City of Dacca comprises, besides the Dacca municipality, the civil station at Ramna. The population of each part is shown below:—

	Persons.	Males.	Females.
Dacca Municipality	108,152	62,796	45,356
Civil Station at Ramna ...	399	295	104

This content downloaded from
202.122.18.30 on Wed, 12 Jun 2024 09:32:33 +00:00
All use subject to https://about.jstor.org/terms

TABLE IV.—TOWNS CLASSIFIED BY

Serial No.	Town.	District or State.	Municipality, Suburbs, Cantonment, etc.	POPULATION.					VARIA	
				1911.	1901.	1891.	1881.	1872.	Increase (+)	1901–1911.
	1	2	3	4	5	6	7	8		9
	TOTAL URBAN POPULATION ...		124 TOWNS ...	*2,968,247*	*2,599,158*	*2,223,378*	*1,991,831*	*1,857,504*	+	*369,089*
	CLASS I.—100,000 and over ...		*3 Towns* ...	*1,183,624*	*1,095,123*	*880,496*	*781,489*	*785,673*	+	*88,501*
1	Calcutta ...	Calcutta ...	Municipality ...	906,067	847,796	682,305	612,307	633,009	+	48,271
	Fort William ...	*Ditto* ...	*Cantonment* ...	4,471	4,612	...	...	...	−	201
	Alipore ...	*Ditto* ...	*Ditto* ...	1,174	...	...	...	...		
2	Howrah ...	Howrah ...	Municipality ...	179,006	157,594	116,606	90,813	84,009	+	21,412
3	Dacca ...	Dacca ...	Ditto ...	103,551	89,733	81,585	78,369	68,595	+	13,818
	CLASS II.—50,000—100,000 ...		*2 Towns* ...	*104,181*	*53,927*	*42,296*	*58,364*	*65,275*	+	*50,254*
4	Maniktala ...	24-Parganas ...	Municipality ...	53,767	32,387	28,161	48,125	53,992	+	21,380
5	Bhatpara ...	Ditto ...	Ditto ...	50,414	21,540	14,135	10,239	11,283	+	28,874
	CLASS III.—20,000—50,000 ...		*28 Towns* ...	*796,998*	*664,054*	*595,388*	*528,927*	*473,035*	+	*132,944*
6	Serampore ...	Hooghly ...	Municipality ...	49,694	44,451	36,952	25,550	24,440	+	5,143
7	Cossipur-Chitpur ...	24-Parganas ...	Ditto ...	48,178	40,750	31,423	26,294	25,369	+	7,428
8	Garden Reach ...	Ditto ...	Ditto ...	45,295	28,211	27,924	12,456	9,263	+	17,084
9	Titaghar ...	Ditto ...	Ditto ...	45,171	16,065	...	...	...	+	29,106
10	Burdwan ...	Burdwan ...	Ditto ...	35,921	35,022	34,477	34,080	32,321	+	899
11	Midnapore ...	Midnapore ...	Ditto ...	32,740	33,140	32,264	33,500	31,491	−	400
12	South Suburbs ...	24-Parganas ...	Ditto ...	31,533	26,374	30,907	25,378	...	+	5,159
13	Hooghly-Chinsura ...	Hooghly ...	Ditto ...	28,916	29,383	33,060	31,177	34,781	−	467
14	Chittagong ...	Chittagong ...	Ditto ...	28,766	22,140	24,060	20,960	18,760	+	6,626
15	Narayanganj ...	Dacca ...	Ditto ...	27,876	24,472	17,715	12,508	11,377	+	3,404
16	South Barrackpore ...	24-Parganas ...	Ditto ...	27,605	19,307	35,647	30,317	30,392	+	8,298
	Barrackpore ...	*Ditto* ...	*Cantonment* ...	11,485	9,888	...	...	...	+	1,597
17	Santipur ...	Nadia ...	Municipality ...	26,703	26,898	30,437	29,687	28,835	−	195
18	Berhampore ...	Murshidabad ...	Ditto ...	26,143	24,397	23,515	23,005	27,110	+	1,746
19	Baranagore ...	24-Parganas ...	Ditto ...	25,895	25,432	22,556	19,729	...	+	463
20	Sirajganj ...	Pabna ...	Ditto ...	24,777	23,114	23,267	21,037	21,048	+	1,663
21	Bhadreswar ...	Hooghly ...	Ditto ...	24,363	15,150	9,639	9,241	7,417	+	9,213
22	Krishnagar ...	Nadia ...	Ditto ...	27,475	24,547	25,500	27,477	26,760	+	1,072
23	Bankura ...	Bankura ...	Ditto ...	23,453	20,737	18,713	18,747	16,979	+	2,716
24	Rampur Boalia ...	Rajshahi ...	Ditto ...	23,406	21,589	21,407	19,228	22,291	+	1,817
25	Nawabganj ...	Malda ...	Ditto ...	23,322	17,016	...	...	...	+	6,306
26	Comilla ...	Tippera ...	Ditto ...	22,092	19,169	14,680	13,872	12,949	+	3,723
27	Barisal ...	Backergunge ...	Ditto ...	22,473	18,978	15,382	13,186	12,501	+	3,495
28	Bally ...	Howrah ...	Ditto ...	22,394	18,662	16,700	14,815	13,715	+	3,732
29	Brahmanbaria ...	Tippera ...	Ditto ...	22,295	19,915	18,006	17,438	15,372	+	2,380
30	Asansol ...	Burdwan ...	Ditto ...	21,919	14,906	...	...	...	+	7,013
31	Jamalpur ...	Mymensingh ...	Ditto ...	21,109	17,965	15,388	14,727	14,312	+	3,144
32	Baidyabati ...	Hooghly ...	Ditto ...	20,516	17,174	18,380	14,477	13,332	+	3,342
33	Bishnupur ...	Bankura ...	Ditto ...	20,478	19,090	18,190	16,863	17,436	+	1,388
	CLASS IV.—10,000—20,000 ...		*40 Towns* ...	*580,893*	*503,228*	*443,717*	*374,674*	*303,763*	+	*77,665*
34	Mymensingh ...	Mymensingh ...	Municipality ...	19,853	14,668	11,555	10,501	10,068	+	5,185
35	Pabna ...	Pabna ...	Ditto ...	19,274	18,424	16,480	15,267	15,730	+	850
36	Madaripur ...	Faridpur ...	Ditto ...	19,073	17,463	13,772	12,298	12,936	+	1,610
37	Darjeeling ...	Darjeeling ...	Ditto ...	19,005	16,924	14,145	7,018	3,167	+	2,081
	Jalapahar ...	*Ditto* ...	*Cantonment* ...	916	1,231	...	...	...	−	315
	Lebong ...	*Ditto* ...	*Ditto* ...	1,037	...	...	...	...		
38	Kharagpur ...	Midnapore ...	...	18,957	Not available	Not available	Not available	Not available		
39	Tollygunge ...	24-Parganas ...	Municipality ...	18,433	12,821	15,054	12,824	...	+	5,612
40	Basirhat ...	Ditto ...	Ditto ...	18,331	17,001	15,109	14,343	Not available	+	1,330
41	Naihati ...	Ditto ...	Ditto ...	18,219	13,831	9,677	6,576	7,246	+	4,388
42	Kishorganj ...	Mymensingh ...	Ditto ...	18,026	13,246	13,085	12,898	13,637	+	1,780
43	Kamarhati ...	24-Parganas ...	Ditto ...	18,015	13,216	11,722	10,263	...	+	4,799
44	Budge-Budge ...	Ditto ...	Ditto ...	17,982	13,051	...	...	...	+	4,931
45	Rangpur ...	Rangpur ...	Ditto ...	16,429	15,960	14,216	13,320	14,845	+	469
46	*Tangail* ...	Mymensingh ...	Ditto ...	16,362	16,066	17,973	18,124	15,898	+	304
47	Dinajpur ...	Dinajpur ...	Ditto ...	15,945	13,430	12,264	12,560	15,547	+	2,515
48	Sherpur ...	Mymensingh ...	Ditto ...	15,591	12,535	10,744	8,710	8,015	+	3,056
49	Raniganj ...	Burdwan ...	Ditto ...	15,482	15,841	13,772	10,702	10,578	−	359
50	English Bazar ...	Malda ...	Ditto ...	14,822	13 667	13,818	12,430	12,859	+	655
51	Netrakona ...	Mymensingh ...	Ditto ...	13,740	11,402	9,821	...	...	+	2,338
52	Baduria ...	24-Parganas ...	Ditto ...	13,680	12,921	12,744	12,981	Not available	+	759
53	Halishahar ...	Ditto ...	Ditto ...	13,423	9,922	6,512	4,718	5,201	+	3,501
54	Sonamukhi ...	Bankura ...	Ditto ...	13,275	13,448	13,402	5,500	12,565	−	173
55	Faridpur ...	Faridpur ...	Ditto ...	13,131	11,639	10,774	10,263	10,077	+	1,492
56	Khulna ...	Khulna ...	Ditto ...	12,966	10,426	8,607	...	...	+	2,540
57	South Dum-Dum ...	24-Parganas ...	Ditto ...	12,974	10,904	11,037	14,108	9,713	+	2,070
58	Chandpur ...	Tippera ...	Ditto ...	12,717	9,362	...	...	...	+	3,355
59	Murshidabad ...	Murshidabad ...	Ditto ...	12,669	15,168	18,890	20,841	24,534	−	2,499
60	Kandi ...	Ditto ...	Ditto ...	12,638	12,037	11,131	10,661	12,010	+	601
61	Nadia ...	Nadia ...	Ditto ...	12,480	10,880	13,334	14,105	8,803	+	1,600
62	Azimganj ...	Murshidabad ...	Ditto ...	12,327	13,385	16,677	18,390	21,648	−	1,058
63	Ghatal ...	Midnapore ...	Ditto ...	12,064	14,525	13,042	12,638	16,492	−	2,461
64	Pirojpur ...	Backergunge ...	Ditto ...	11,906	14,119	12,246	2,600	...	−	2,123
65	North Barrackpore ...	24-Parganas ...	Ditto ...	11,847	12,600	13,234	11,166	Not available.	−	753
66	Rajpur ...	Ditto ...	Ditto ...	11,607	10,713	10,930	10,670	Ditto ...	+	894
67	Garulia ...	Ditto ...	Ditto ...	11,580	7,375	7,746	6,536	Ditto ...	+	4,205
68	Jalpaiguri ...	Jalpaiguri ...	Ditto ...	11,469	9,708	9,682	7,936	6,598	+	1,761

* Treated as a town for census purposes.

This content downloaded from
202.122.18.30 on Wed, 12 Jun 2024 09:32:33 +00:00
All use subject to https://about.jstor.org/terms

Population with variation since 1872.

TION. DECREASE (—).			VARIATION IN PERIOD 1872—1911.	MALES.			FEMALES.			
1891—1901.	1881—1891.	1872—1881.	Increase (+) Decrease (—).	1911.	1901.	1891.	1911.	1901.	1891.	Serial No.
10	11	12	13.	14.	15.	16.	17.	18.	19.	
+ 326,780	+ 231,547	+ 134,327	+ 1,110,743	1,820,065	1,562,824	1,296,604	1,146,189	1,036,334	926,774	
+ 214,697	+ 99,007	— 4,184	+ 397,951	785,331	712,371	562,434	398,293	382,752	318,069	
+ 105,491	+ 69,998	+ 20,702	+ 263,958	607,674	562,590	447,162	288,393	285,260	235,145	1
...	...	...	...	3,921	3,900	...	490	712	...	
...	...	...	...	1,060	...	...	105	...	...	
+ 10,988	+ 25,793	+ 6,744	+ 94,937	114,560	99,901	70,477	64,440	57,690	46,129	2
+ 8,143	+ 3,210	+ 9,774	+ 39,956	63,091	49,971	44,795	45,460	39,862	36,790	3
+ 11,631	— 16,068	— 6,911	+ 38,906	66,474	33,120	25,531	37,707	20,807	18,705	
+ 4,226	— 10,964	— 5,847	— 225	31,735	19,142	16,418	22,032	13,245	11,743	4
+ 7,405	+ 3,896	— 1,044	+ 39,131	34,739	13,978	9,173	15,675	7,562	4,962	5
+ 68,666	+ 66,461	+ 55,893	+ 323,963	466,089	378,681	327,246	330,916	285,373	268,142	
+ 8,499	+ 10,393	+ 1,119	+ 25,154	30,363	26,921	20,206	19,231	17,530	15,752	6
+ 5,327	+ 5,129	+ 925	+ 22,809	30,793	26,189	19,454	17,385	14,591	11,999	7
+ 287	+ 15,468	+ 3,198	+ 36,037	27,665	16,328	10,595	17,630	11,283	11,329	8
...	...	...	...	31,225	11,461	...	13,946	4,604	...	9
+ 545	+ 307	+ 1,750	+ 3,600	20,527	19,413	18,627	15,394	15,609	15,050	10
+ 876	— 1,296	+ 2,069	+ 1,249	17,577	17,641	16,253	15,163	15,499	16,011	11
— 4,593	+ 4,589	...	— 5,845	17,683	14,171	16,039	13,850	12,203	14,328	12
— 3,677	+ 1,683	— 3,884	— 9,986	15,817	15,377	17,018	13,099	14,006	16,042	13
— 1,929	+ 3,100	+ 2,189	+ 16,499	18,779	13,701	14,254	9,987	8,439	9,815	14
+ 6,757	+ 5,207	+ 1,131	...	18,738	17,068	12,116	9,138	7,404	5,599	15
— 10,340	+ 5,330	— 6,075	— 8,787	17,132	11,240	20,370	10,473	8,058	15,277	16
...	...	...	...	7,363	6,042	...	4,133	3,846	...	
— 3,539	+ 750	— 1,052	— 1,932	12,186	12,514	14,000	14,617	14,384	16,437	17
— 1882	— 90	— 3,505	— 967	14,302	13,063	12,260	11,841	11,391	11,255	18
+ 2,870	+ 2,827	...	...	14,882	14,748	13,050	10,913	10,084	9,476	19
— 153	+ 2,230	— 11	+ 3,729	13,236	12,580	12,000	11,541	10,534	10,177	20
+ 8,511	+ 393	+ 1,824	+ 16,936	16,862	9,376	5,220	8,491	5,774	4,410	21
— 1,953	— 1,977	— 727	— 3,275	11,767	12,263	12,445	11,708	12,291	13,056	22
+ 1,994	+ 4	+ 3,708	+ 7,474	12,156	10,532	9,282	11,297	10,205	9,461	23
+ 182	— 2,179	— 3,063	+ 1,115	13,057	11,590	11,751	10,349	9,999	9,956	24
...	...	...	...	11,122	8,266	...	12,200	8,750	...	25
+ 4,489	+ 1,308	+ 824	+ 9,744	13,700	11,573	8,680	8,986	7,596	6,100	26
+ 3,496	+ 2,296	+ 595	+ 9,973	15,488	13,250	10,384	6,985	5,728	5,098	27
+ 3,902	+ 1,885	+ 1,100	+ 8,679	14,217	11,393	9,015	8,177	7,279	7,165	28
+ 1,909	+ 568	+ 2,066	+ 6,923	11,671	10,317	9,224	10,024	9,598	8,782	29
...	...	...	...	12,486	8,400	...	9,433	6,506	...	30
+ 2,577	+ 681	+ 415	+ 6,797	11,728	9,713	8,193	9,381	8,252	7,196	31
— 1,209	+ 3,903	+ 1,145	+ 7,184	11,792	9,859	9,005	8,724	7,315	8,385	32
+ 900	— 673	+ 1,427	+ 3,042	10,025	9,205	8,324	10,453	9,895	9,366	33
+ 59,511	+ 69,043	+ 70,911	+ 277,130	333,514	281,976	244,474	247,379	221,253	199,263	
+ 3,113	+ 944	+ 493	+ 9,785	13,462	10,405	8,431	6,381	4,263	3,124	34
+ 1,938	+ 1,210	+ 463	+ 3,544	10,050	9,629	8,224	9,218	8,795	8,252	35
+ 3,491	+ 1,474	+ 639	+ 6,137	10,540	9,556	9,078	8,524	7,907	6,794	36
+ 2,770	+ 7,127	+ 3,861	+ 15,848	11,631	10,241	8,923	7,374	6,083	5,222	37
...	...	...	...	602	778	...	313	453	...	
...	...	...	...	625	...	...	212	...	...	
...	...	...	...	11,739	Not available	Not available	7,218	Not available	Not available	38
— 2,233	+ 2,230	...	...	11,183	7,222	8,479	7,250	5,590	6,575	39
+ 1,502	+ 266	...	...	9,317	8,543	7,203	6,814	8,458	7,816	40
+ 4,754	+ 2,501	— 670	+ 10,973	11,685	8,871	5,872	6,934	4,960	3,255	41
+ 2,258	+ 1,990	— 739	+ 4,389	9,508	8,420	7,163	8,518	7,826	6,826	42
+ 1,491	+ 1,469	...	...	11,243	7,751	6,875	9,772	5,465	4,847	43
...	...	...	...	11,529	8,041	...	6,453	5,010	...	44
+ 1,744	+ 896	— 1,025	+ 1,594	10,509	10,078	8,720	6,920	5,882	5,496	45
+ 1,307	+ 151	— 2,276	+ 514	8,403	8,772	10,132	7,669	7,894	7,811	46
+ 1,226	+ 350	— 3,087	+ 298	9,648	8,067	7,228	8,207	5,363	4,976	47
+ 1,791	+ 2,034	+ 695	+ 7,576	8,516	7,046	6,217	7,075	5,489	4,527	48
+ 2,060	+ 2,030	— 8,786	— 4,081	8,417	8,891	7,983	7,080	6,950	5,789	48
— 151	+ 1,388	— 429	+ 1,463	7,667	7,314	7,381	6,625	6,353	6,437	50
+ 1,581	...	...	...	8,018	6,651	5,015	5,723	4,771	4,206	51
+ 177	— 237	...	...	7,058	6,502	6,235	6,022	6,419	6,509	52
+ 3,410	+ 1,704	+ 483	+ 8,222	8,371	6,187	4,000	6,052	3,735	2,462	53
+ 14	+ 7,872	— 6,076	+ 710	6,254	6,349	6,255	7,021	7,099	7,202	54
+ 875	+ 511	+ 186	+ 3,054	8,017	6,682	6,176	5,114	4,967	4,598	55
+ 1,759	...	...	...	7,983	6,204	4,896	5,013	4,222	3,771	56
+ 133	— 3,071	+ 4,390	+ 3,156	7,760	6,253	6,083	5,114	4,651	4,954	57
...	...	...	...	9,062	6,766	...	3,655	2,596	...	58
— 3,731	— 1,042	— 3,693	— 11,865	6,259	7,659	9,541	6,310	7,510	9,368	59
+ 998	+ 470	+ 1,355	+ 622	6,212	5,902	5,428	6,226	6,135	5,703	60
+ 2,454	— 771	+ 5,243	+ 3,617	6,831	4,975	6,156	6,859	6,905	7,178	61
+ 3,302	— 1,713	+ 3,258	+ 9,321	6,725	7,381	9,106	5,402	6,004	7,481	62
+ 583	+ 1,304	— 2,854	— 3,428	6,216	7,277	6,976	5,848	7,248	6,936	63
+ 1,873	+ 9,656	...	...	6,523	3,130	6,465	5,473	5,989	5,783	64
+ 634	+ 2,068	...	...	6,993	6823	7,166	4,854	5,777	6,068	65
+ 227	+ 364	...	...	5,702	5,205	5,341	5,845	5,508	5,596	66
+ 371	+ 1,210	...	...	7,676	5,021	5,273	3,705	2,354	2,473	67
+ 26	+ 1,746	+ 1,338	+ 4,871	7,289	6,012	6,409	4,180	3,606	3,273	68

although neither a municipality nor a cantonment.

This content downloaded from 202.122.18.30 on Wed, 12 Jun 2024 09:32:33 +00:00
All use subject to https://about.jstor.org/terms

TABLE IV.—TOWNS CLASSIFIED BY POPULATION

Serial No.	Town.	District or State.	Municipality, Suburbs, Cantonment, etc.	POPULATION. 1911.	1901.	1891.	1881.	1872.	VARIATION Increase (+) Decrease (−) 1901 to 1911.
1	2		3	4	5	6	7	8	9
	CLASS IV.—10,000—20,000—concluded.								
69	Jangipur	Murshidabad	Municipality	11,402	10,921	9,794	10,187	11,361	+ 487
70	Panihati	24-Parganas	Ditto	11,118	11,178	...	...	...	− 60
71	Satkhira	Khulna	Ditto	10,866	8,356	8,550	8,738	8,979	+ 2,510
72	Cooch Behar	Cooch Behar	Ditto	10,841	10,458	11,491	9,535	7,145	+ 383
73	Hajipur	Mymensingh	Ditto	10,833	10,027	9,399	4,041	...	+ 806
	CLASS V.—5,000—10,000		***34 Towns***	***251,415***	***234,620***	***218,463***	***204,716***	***202,981***	+ ***16,795***
74	Ranaghat	Nadia	Municipality	9,850	8,744	8,506	8,683	8,871	+ 1,106
75	Jaynagar	24-Parganas	Ditto	9,245	8,810	8,223	7,685	7,772	+ 435
76	Suri	Birbhum	Ditto	9,131	8,692	7,481	7,848	9,001	+ 439
77	Bogra	Bogra	Ditto	9,113	7,094	6,684	6,179	5,872	+ 2,019
78	Jessore	Jessore	Ditto	8,911	8,054	8,302	8,495	8,152	+ 857
79	North Dum-Dum	24-Parganas	Ditto	8,365	9,416	10,336	5,201	5,080	− 1,051
	Dum-Dum	*Ditto*	*Cantonment*	3,818	4,920	...	...	...	− 1,102
80	Kharar	Midnapore	Municipality	8,839	9,508	10,083	...	...	− 669
81	Baraset	24-Parganas	Ditto	8,790	8,634	9,754	10,533	Not available	+ 156
82	Katwa	Burdwan	Ditto	8,603	8,121	9,680	10,363	27,336	+ 482
83	Ramjibanpur	Midnapore	Ditto	8,481	10,264	9,977	10,909	11,166	− 1,783
84	Dhulian	Murshidabad	Ditto	8,298	...	...	...	...	...
85	Saidpur	Rangpur	*	8,287	5,848	...	...	...	+ 2,439
86	Nator	Rajshahi	Municipality	8,251	8,654	9,185	9,094	9,674	− 403
87	Chandrakona	Midnapore	Ditto	8,121	9,309	11,309	12,257	21,311	− 1,188
88	Kotchandpur	Jessore	Ditto	8,076	9,065	9,502	9,231	2,601	− 989
89	Tamluk	Midnapore	Ditto	8,048	8,085	6,612	6,044	5,849	− 37
90	Arambagh	Hooghly	Ditto	8,048	8,281	8,326	10,507	13,409	− 233
91	Uttarpara	Ditto	Ditto	7,373	7,036	6,489	5,307	4,389	+ 337
92	Noakhali	Noakhali	Ditto	7,009	6,520	5,479	5,124	4,681	+ 489
93	Katwa	Burdwan	Ditto	6,904	7,220	6,699	6,820	7,963	− 316
94	Agartala	Hill Tippera	Ditto	6,831	6,415	...	...	...	+ 416
95	Kotrang	Hooghly	Ditto	6,674	5,944	5,164	5,747	6,911	+ 630
96	Muktagacha	Mymensingh	Ditto	6,656	5,988	4,923	4,295	...	+ 667
97	Baruipur	24-Parganas	Ditto	6,375	4,217	3,922	3,742	...	+ 2,158
98	Patuakhali	Backergunge	Ditto	6,217	5,003	...	...	...	+ 1,214
99	Bansberia	Hooghly	Ditto	6,108	6,473	6,783	7,031	7,861	− 365
100	Kushtia	Nadia	Ditto	6,095	5,339	11,199	9,717	9,245	+ 756
101	Jhalakati	Backergunge	Ditto	5,979	5,234	2,365	1,463	...	+ 745
102	Meherpur	Nadia	Ditto	5,901	5,796	5,820	5,731	5,562	+ 105
103	Kurseong	Darjeeling	Ditto	5,574	4,469	3,522	4,033	...	+ 1,105
104	Dainhat	Burdwan	Ditto	5,342	5,618	5,144	5,789	7,502	− 276
105	Debhata	Khulna	Ditto	5,289	5,454	5,384	5,514	Not available	− 165
106	Taki	24-Parganas	Ditto	5,262	5,023	4,936	5,124	5,261	+ 113
107	Gobardanga	Ditto	Ditto	5,070	5,865	6,704	6,154	6,952	− 795
	CLASS VI.—Under 5,000		***17 Towns***	***51,136***	***48,206***	***43,018***	***43,661***	***26,777***	+ ***2,930***
108	Chakdah	Nadia	Municipality	4,931	5,482	8,618	8,989	8,218	− 551
109	Khirpai	Midnapore	Ditto	4,605	5,045	5,708	6,205	8,046	− 440
110	Cox's Bazar	Chittagong	Ditto	4,378	3,845	4,347	3,963	...	+ 533
111	Maheshpur	Jessore	Ditto	4,241	4,180	4,451	3,105	...	+ 31
112	Sherpur	Bogra	Ditto	4,088	4,104	3,937	3,907	...	− 16
113	Kumarkhali	Nadia	Ditto	3,799	4,584	6,165	6,041	5,251	− 785
114	Old Malda	Malda	Ditto	3,250	3,743	4,178	4,094	5,262	+ 7
115	Gaibanda	Rangpur	*	3,420	1,635	...	...	...	+ 1,785
116	Kurigram	Ditto	*	3,419	1,777	...	...	...	+ 1,642
117	Birnagar	Nadia	Municipality	2,654	3,124	3,421	4,321	...	− 470
118	Nilphamari	Rangpur	*	2,612	2,396	...	...	...	+ 216
119	Domar	Ditto	*	2,097	1,808	...	...	...	+ 289
120	Nalchiti	Backergunge	Municipality	1,953	2,240	1,675	1,886	...	− 287
121	Dinhata	Cooch Behar	Ditto	1,803	1,207	...	...	...	+ 596
122	Mathabhanga	Ditto	Ditto	1,740	1,283	...	...	...	+ 457
123	Haldibari	Ditto	Ditto	1,380	1,112	...	...	...	+ 268
124	Buxa	Jalpaiguri	Cantonment	296	581	518	...	...	− 285

* Treated as a town for census purposes

This content downloaded from 202.122.18.30 on Wed, 12 Jun 2024 09:32:33 +00:00
All use subject to https://about.jstor.org/terms

WITH VARIATION SINCE 1872—*concluded.*

TION. Decrease (−). 1891—1901.	1881—1891.	1872—1881.	Variation in period 1872—1911. Increase (+) Decrease (−).	MALES. 1911.	1901.	1891.	FEMALES. 1911.	1901.	1891.	Serial No.
10	11	12	13	14	15	16	17	18	19	
+ 1,127	− 393	− 1,174	+ 47	5,493	5,179	4,761	5,955	5,742	5,038	69
				6,339	6,055		4,779	5,123		70
− 194	− 188	− 241	+ 1,887	5,882	4,436	4,501	5,984	3,920	4,049	71
− 1,033	+ 1,056	+ 2,300	+ 3,696	6,852	6,529	7,417	3,980	3,929	4,074	72
+ 628	+ 4,758			5,447	4,972	4,747	5,380	5,056	4,752	73
+ *16,157*	+ *13,747*	+ *1,735*	− *48,434*	*139,845*	*129,772*	*114,946*	*111,570*	*104,848*	*103,517*	
+ 238	− 177	− 198	+ 979	5,210	4,429	4,082	4,640	4,315	4,424	74
+ 1,477	+ 548	− 57	+ 1,473	4,631	4,371	4,036	4,614	4,439	4,195	75
+ 1,211	− 367	+ 1,163	+ 130	4,907	4,703	3,837	4,224	3,989	3,944	76
+ 510	+ 405	+ 307	+ 3,241	5,289	4,906	3,992	3,824	2,998	2,891	77
+ 248	− 193	+ 343	+ 759	5,404	4,809	5,040	3,507	3,245	3,262	78
+ 480	+ 5,195	− 479	+ 3,185	5,151	6,073	6,380	3,714	3,843	4,018	79
				2,392	3,471		1,426	1,449		
+ 575				4,714	4,886	5,128	4,125	4,622	4,955	80
+ 1,120	− 779			4,731	4,561	4,862	4,059	4,073	4,892	81
+ 1,559	− 783	− 16,873	− 18,733	4,521	4,252	4,774	4,082	3,869	4,906	82
+ 287	− 932	− 257	− 2,685	4,224	5,015	4,855	4,257	5,240	5,121	83
				4,016			4,282			84
				5,233	3,719		3,054	2,129		85
− 531	+ 91	− 580	− 1,423	4,509	4,570	4,896	3,742	4,064	4,489	86
+ 2,000	− 948	+ 9,054	+ 13,190	4,034	4,658	5,026	4,087	4,651	5,683	87
+ 437	+ 271	+ 6,630	+ 5,475	4,284	4,870	5,175	3,792	4,195	4,327	88
+ 1,473	+ 568	+ 195	+ 2,199	4,355	4,480	3,391	3,693	3,605	3,221	89
+ 45	+ 2,181	+ 2,992	+ 5,361	4,061	4,194	4,153	3,987	4,087	4,173	90
+ 547	+ 1,182	+ 918	+ 2,984	4,412	4,203	3,731	2,961	2,833	2,758	91
+ 1,041	− 355	+ 443	+ 2,328	4,366	4,303	3,559	2,643	2,217	1,920	92
+ 621	+ 121	− 1,143	− 1,059	3,459	3,631	3,139	3,445	3,589	3,560	93
				4,174	4,023		2,055	2,392		94
+ 780	− 583	− 1,064	− 237	4,103	3,560	2,740	2,471	2,441	2,424	95
+ 965	− 628			3,922	3,774	3,224	2,433	2,114	1,699	96
+ 295	+ 180			3,907	2,250	2,001	2,468	1,967	1,921	97
				3,938	3,134		2,279	1,880		98
− 310	− 248	− 930	− 1,753	3,443	3,365	3,266	2,665	3,108	3,517	99
+ 5,869	+ 1,482	+ 472	+ 3,150	3,556	3,128	5,860	2,539	2,202	6,339	100
+ 2,869	+ 902			4,872	4,708	1,966	1,107	626	309	101
− 64	+ 80	+ 169	+ 399	2,990	2,822	2,887	2,971	2,944	2,983	102
+ 947	+ 511			3,126	2,418	2,147	2,448	2,051	1,375	103
+ 474	− 645	− 1,773	− 2,220	2,534	2,721	2,430	2,806	2,897	2,714	104
+ 70	+ 130			2,907	2,763	2,650	2,683	3,085	2,734	105
+ 153	+ 184	− 141	− 59	2,627	2,454	2,993	2,575	2,635	2,573	106
− 839	+ 550	− 705	− 1,882	2,533	2,883	3,303	2,357	2,982	3,401	107
+ *5,188*	− *643*	+ *16,884*	+ *24,359*	*28,819*	*26,904*	*21,933*	*22,317*	*21,302*	*21,085*	
− 3,136	− 371	+ 771	− 3,287	2,469	2,617	4,608	2,402	2,865	4,070	108
− 663	− 597	− 1,751	− 3,441	2,294	2,500	2,808	2,311	2,545	2,900	109
− 502	− 16			2,108	1,839	2,027	2,270	2,006	2,359	110
− 271	+ 1,346			2,105	2,032	2,118	2,106	2,148	2,333	111
+ 367	+ 30			2,317	2,223	2,162	1,871	1,881	1,775	112
− 1,681	+ 124	+ 790	− 1,482	1,781	2,176	2,851	1,088	2,069	3,314	113
− 435	− 516	− 561	− 1,512	2,014	2,074	2,112	1,736	1,669	2,066	114
				2,254	1,207		1,166	428		115
				2,182	1,236		1,287	541		116
− 237	− 900			1,301	1,472	1,569	1,353	1,662	1,852	117
				1,680	1,492		932	905		118
				1,275	1,160		822	708		119
+ 565	− 211			1,454	1,774	1,216	490	466	459	120
				1,305	859		528	348		121
				1,246	955		494	328		122
				926	787		454	325		123
+ 63				268	501	462	98	80	56	124

although neither a municipality nor a cantonment.

This content downloaded from 202.122.18.30 on Wed, 12 Jun 2024 09:32:33 +00:00
All use subject to https://about.jstor.org/terms



This content downloaded from
202.122.18.30 on Wed, 12 Jun 2024 09:32:33 +00:00
All use subject to https://about.jstor.org/terms

TABLE V.

TOWNS ARRANGED TERRITORIALLY WITH POPULATION BY RELIGION.

In this table, as in Table IV, cantonments have been treated as forming part of the municipalities which they adjoin, but separate figures have also been given for them below the totals. The column "Others" includes the following :—

Towns.	Religion.	Persons.	Males.	Females.
1	2	3	4	5
Burdwan ...	Jew ...	1	1	...
Kharagpur ...	Not available ...	640	458	182
Serampore ...	Parsi ...	1	1	...
Howrah ...	Parsi ...	27	14	13
Ditto ...	Jew ...	6	3	3
Bally ...	Parsi ...	9	9	...
Calcutta ...	Parsi ...	467	293	174
Ditto ...	Jew ...	1,919	933	986
Ditto ...	Confucian ...	1,033	891	142
Cossipur-Chitpur ...	Parsi ...	1	1	...
Ditto ...	Jew ...	1	1	...
Ditto ...	Confucian ...	14	8	6
Garden Reach ...	Parsi ...	2	1	1
Tollygunge ...	Jew ...	3	2	1
Budge-Budge ...	Parsi ...	4	4	...
North Dum-Dum ...	Jew ...	1	...	1
Titaghar ...	Parsi ...	9	2	7
Garulia ...	Parsi ...	9	5	4
Halishahar ...	Jew ...	2	2	...
Nadia ...	Jew ...	1	1	...
Ranaghat ...	Parsi ...	2	2	...
Berhampore ...	Jew ...	2	1	1
Khulna ...	Parsi ...	1	1	...
Rampur Boalia ...	Jew ...	2	2	...
Jalpaiguri ...	Parsi ...	3	2	1
Darjeeling ...	Arya ...	9	5	4
Ditto ...	Parsi ...	21	16	5
Ditto ...	Jew ...	3	3	...
Ditto ...	Confucian ...	8	5	3
Kurseong ...	Parsi ...	2	2	...
Ditto ...	Jews ...	3	3	...
Dacca ...	Jew ...	8	6	2
Ditto ...	Parsi ...	1	1	...
Narayanganj ...	Parsi ...	1	1	...
Chittagong ...	Jew ...	12	7	5
Ditto ...	Parsi ...	5	5	...
Total ...	.....	*4,233*	*2,692*	*1,541*

This content downloaded from
202.122.18.30 on Wed, 12 Jun 2024 09:32:33 +00:00
All use subject to https://about.jstor.org/terms

TABLE V.—TOWNS ARRANGED TERR

Serial No.	District or State.	Town, Municipality, Suburbs, Cantonment, etc.	POPULATION. Persons.	Males.	Females.	HINDU. Persons.	Males.	Females.	BRAHMO. Persons.	Males.	Females.	SIKH. Persons.	Males.	Females.
	1	2	3	4	5	6	7	8	9	10	11	12	13	14
	BENGAL ...		*2,968,247*	*1,820,065*	*1,148,182*	*1,997,133*	*1,226,377*	*770,776*	*2,551*	*1,387*	*1,264*	*1,385*	*1,140*	23
	(1) British Territory ...		*2,945,622*	*1,805,560*	*1,140,062*	*1,979,252*	*1,214,838*	*764,414*	*2,505*	*1,263*	*1,242*	*1,381*	*1,145*	23
	BURDWAN DIVISION ...		*615,260*	*359,075*	*256,185*	*492,795*	*283,999*	*208,796*	*129*	*70*	*59*	*41*	*34*	
1	Burdwan ...	Burdwan ...	35,921	20,537	15,384	26,531	15,364	11,167	3	3	...	4	3	
2	Ditto ...	Kalna ...	8 603	4,521	4,082	7,759	3,994	3,765	...	...	...	...	...	
3	Ditto ...	Katwa ...	6 904	3,459	3,445	5,570	3,300	2,270	...	...	...	...	...	
4	Ditto ...	Dainhat ...	5,342	2,534	2,808	4,667	2,176	2,491	...	...	...	...	...	
5	Ditto ...	Raniganj ...	15.497	8,417	7,080	12,682	6,905	5,777	...	...	...	...	...	
6	Ditto ...	Asansol ...	21,919	12,486	9,433	13,842	8,033	5,809	...	...	...	...	...	
7	Birbhum ...	Suri ...	9,131	4,907	4,224	6,668	3,618	3,050	3	3	...	1	1	
8	Bankura ...	Bankura ...	23,453	13,156	14,297	22,143	11,439	10,704	1	1	...	...	...	
9	Ditto ...	Bishnupur ...	20,478	10,025	10,453	19 747	9,685	10.062	...	...	...	...	...	
10	Ditto ...	Sonamukhi ...	13.275	6,254	7,021	13,157	6,202	6,955	...	...	...	...	...	
11	Midnapore ...	Midnapore ...	32.740	17,577	15,163	24.787	13,503	11,284	33	12	11	2	2	
12	Ditto ...	Tamluk ...	8,048	4,355	3,693	6,937	3,768	3,179	...	...	...	...	...	
13	Ditto ...	Ghatal ...	13,064	6,216	6,848	11,773	6,048	5,725	...	...	...	...	...	
14	Ditto ...	Chandrakona ...	8,121	4,034	4,087	7 821	3,884	3,937	...	...	...	...	...	
15	Ditto ...	Ramjibanpur ...	8,481	4,224	4,257	7,978	3,988	3,990	...	...	...	...	...	
16	Ditto ...	Khirpai ...	4 605	2,294	2,311	4.438	2,205	2,233	...	...	...	...	...	
17	Ditto ...	Kharar ...	8,839	4,714	4,125	8,669	4,613	4,056	...	...	...	...	...	
18	Ditto ...	Kharagpur ...	16 957	11,799	7,218	12,790	7,897	4,923	...	...	...	...	...	
19	Hooghly ...	Hooghly-Chinsura.	29,016	15,817	13,020	24,284	13,080	11,204	15	9	6	1	1	
20	Ditto ...	Serampore ...	49,594	30,363	19,231	39,462	23,379	16,083	...	...	...	3	3	
21	Ditto ...	Uttarpara ...	7,373	4,412	2,961	6,676	3,916	2,760	...	...	...	8	6	
22	Ditto ...	Baidyabati ...	20,516	11,792	8,724	18,218	10,178	8,040	1	...	1	5	5	
23	Ditto ...	Bhadreswar ...	24,353	15,862	8,491	17,953	11,253	6,700	...	...	...	...	...	
24	Ditto ...	Kotrang ...	9 274	4,103	2,471	5,921	3,603	2,289	...	...	...	...	...	
25	Ditto ...	Bansberia ...	6,108	3,443	2,665	5,706	3,166	2,540	...	...	...	...	...	
26	Ditto ...	Arambagh ...	8,048	4,061	3,987	6,143	3,097	3,046	...	...	...	...	...	
27	Howrah ...	Howrah ...	179,006	114,566	64,440	132,409	84,945	47,464	69	34	35	17	13	
28	Ditto ...	Bally ...	22,394	14,217	8,177	18,004	11,241	6,823	14	10	4	...	...	
	PRESIDENCY DIVISION ...		*1,674,331*	*1,060,797*	*613,534*	*1,141,010*	*710,742*	*424,268*	*1,648*	*837*	*811*	*1,313*	*1,090*	*22*
29	Calcutta ...	Calcutta ...	896,067	607,674	288,393	604,853	401,528	200,325	1,529	774	755	932	769	16
	Ditto ...	*Fort William* ...	4,411	3,931	480	1,723	1,520	203	3	2	1	...	...	
	Ditto ...	*Aligore* ...	1,174	1,069	105	644	565	79	...	...	...	180	171	
30	24-Parganas ...	Cossipur-Chitpur ...	48,178	30,793	17,385	34,432	22,142	12,290	26	12	14	32	21	
31	Ditto ...	Manicktala ...	53,767	31,735	22,032	32,921	19,797	13,124	...	...	...	26	19	
32	Ditto ...	Baranagore ...	25,895	14,982	10,913	19,891	11,287	8,604	23	9	14	...	...	
33	Ditto ...	Kamarhati ...	18,015	11,243	6,772	13,265	8,104	5,161	...	...	...	...	...	
34	Ditto ...	South Suburbs ...	31,533	17,683	13,850	24,130	13,229	10,901	11	6	5	...	...	
35	Ditto ...	Tollygunge ...	18,433	11,183	7,250	11,847	7,569	4,278	...	...	...	...	...	
36	Ditto ...	Garden Reach ...	45,295	27,665	17,630	21,286	14,022	7,264	5	4	1	...	...	
37	Ditto ...	Rajpur ...	11,607	5,762	4,645	10,842	5,334	5,479	6	3	3	...	...	
38	Ditto ...	Baruipur ...	6,375	3,907	2,468	5,724	3,519	2,205	...	...	...	...	...	
39	Ditto ...	Jaynagar ...	9,245	4,631	4,614	8 392	4,142	4,250	5	3	2	4	4	
40	Ditto ...	Budge-Budge ...	17,982	11,629	6,453	13,103	8,520	4,583	...	...	...	...	...	
41	Ditto ...	South Dum-Dum ...	12,874	7,760	5,114	8 015	4,973	3,042	...	...	...	4	4	
42	Ditto ...	North Dum-Dum ...	8,865	5,151	3,714	5,841	3,393	2,451	...	...	...	...	...	
	Ditto ...	*Dum-Dum* ...	3,818	2,382	1,436	2,665	1,646	1,019	...	...	...	3	3	
43	Ditto ...	South Barrackpore	27,605	17,152	10,473	18,425	11,637	6,788	...	...	...	3	3	
	Ditto ...	*Barrackpore* ...	11,485	7,352	4,133	5,516	3,713	1,803	...	...	...	290	248	4
44	Ditto ...	Titaghar ...	45,171	31,225	13,946	31,763	21,271	10,492	...	...	...	278	234	4
45	Ditto ...	Panihati ...	11,118	6,339	4,779	9,139	5,319	3,820	...	...	...	...	...	
46	Ditto ...	North Barrackpore.	11,847	6,993	4,854	9,495	5,647	3,848	...	...	...	...	...	
47	Ditto ...	Garulia ...	11,580	7,876	3,704	8,399	5,730	2,669	...	...	...	...	...	
48	Ditto ...	Baraset ...	8,790	4,731	4,059	5,017	2,708	2,309	...	...	...	...	...	
49	Ditto ...	Naihati ...	18,219	11,685	6,534	14,954	9,317	5,617	...	...	...	...	...	
50	Ditto ...	Bhatpara ...	50,414	34,739	15,675	34,128	23,115	11,013	...	...	...	...	...	
51	Ditto ...	Gobardanga ...	5 070	2,533	2,537	3,754	1,816	1,938	...	...	...	...	...	
52	Ditto ...	Basirhat ...	18 331	9,517	8,814	11.202	6,878	5,324	...	...	...	...	...	
53	Ditto ...	Baduria ...	13,680	7,058	6,622	7,536	3,943	3,593	...	...	...	...	...	
54	Ditto ...	Halishahar ...	13,423	8,371	5,052	10,089	6,138	3,951	...	...	...	34	26	9
55	Ditto ...	Taki ...	5,202	2,627	2,575	4,357	2,175	2,182	...	...	...	...	...	
56	Nadia ...	Krishnagar ...	23,475	11,767	11,708	216,818	7,993	7,825	...	...	...	...	...	
57	Ditto ...	Nadia ...	12,480	5,821	6 659	11,955	5,538	6,417	...	...	...	...	...	
58	Ditto ...	Santipur ...	26,703	12,186	14,517	17,954	8,291	9,663	13	7	6	...	...	
59	Ditto ...	Ranaghat ...	9,850	5,210	4,640	8 553	4,463	4,090	1	1	...	...	...	
60	Ditto ...	Kushtia ...	6,095	3,556	2,539	3 819	2,260	1,559	2	2	...	...	...	
61	Ditto ...	Kumarkhali ...	3 769	1,781	1,988	2,795	1,321	1,474	1	1	...	...	...	
62	Ditto ...	Meherpur ...	5,961	2,990	2,971	3,781	1,908	1,873	...	...	...	...	...	
63	Ditto ...	Birnagar ...	2,654	1,301	1,353	1,979	955	1,024	...	...	...	...	...	
64	Ditto ...	Chakdah ...	4,931	2,469	2,462	3,879	1,909	1,970	...	...	...	...	...	
65	Murshidabad ...	Berhampore ...	26,143	14,302	11,841	21,524	11,714	9,810	6	5	1	...	...	
66	Ditto ...	Murshidabad ...	12,669	6,259	6,410	5,747	2,998	2,749	2	1	1	...	...	
67	Ditto ...	Azimganj ...	13,327	6,725	6,602	9 772	5,277	4,495	...	...	...	...	...	
68	Ditto ...	Jangipur ...	11,408	5,493	5,915	6,585	3,302	3,283	...	...	...	...	...	
69	Ditto ...	Dhulian ...	8,298	4,016	4,282	3 944	1,966	1,978	7	5	2	...	...	
70	Ditto ...	Kandi ...	12,638	6,212	6 426	10,403	5,090	5,313	...	...	...	...	...	
71	Jessore ...	Jessore ...	8,911	5,404	3,507	5 565	3,460	2,105	...	...	...	1	1	
72	Ditto ...	Kotchandpur ...	8 076	4,284	3,792	4 295	2,313	1,982	...	...	...	...	...	
73	Ditto ...	Maheshpur ...	4,211	2,105	2,106	2 613	1,282	1,331	...	...	...	...	...	
74	Khulna ...	Khulna ...	12,998	7,083	5913	7,658	4,732	2,926	8	4	4	...	...	
75	Ditto ...	Satkhira ...	10,396	5,802	5,064	5,696	3,080	2,616	...	...	...	...	...	
76	Ditto ...	Debhata ...	5,289	2,607	2,682	3,902	1,917	1,985	...	...	...	...	...	
	RAJSHAHI DIVISION ...		*918,856*	*194,232*	*94,624*	*11-,784*	*69,629*	*45,755*	*106*	*56*	*50*	*8*	*7*	*1*
77	Rajshahi ...	Rampur Boalia ...	23,406	13,057	10,349	12,921	7,417	5,564	...	...	...	...	...	
78	Ditto ...	Nator ...	8,251	4,509	3,742	4,599	2,572	1,627	...	...	...	...	...	
79	Dinajpur ...	Dinajpur ...	15,945	9,648	6,297	10,268	6,621	3,647	7	5	2	...	...	
80	Jalpaiguri ...	Jalpaiguri ...	11,469	7,289	4,180	7,976	4,737	3,239	61	23	18	...	...	
81	Ditto ...	Buxa ...	296	258	38	102	75	27	1	1	...	...	...	

This content downloaded from
202.122.18.30 on Wed, 12 Jun 2024 09:32:33 +00:00
All use subject to https://about.jstor.org/terms

This content downloaded from
202.122.18.30 on Wed, 12 Jun 2024 09:32:33 +00:00
All use subject to https://about.jstor.org/terms

TABLE V.—TOWNS ARRANGED TER

Serial No.	District or State.	Town, Municipality, Suburbs, Cantonment, etc.	POPULATION. Persons.	Males.	Females.	HINDU. Persons.	Males.	Females.	BRAHMO. Persons.	Males.	Females.	SIKH. Persons.	Males.	Females.
1		2	3	4	5	6	7	8	9	10	11	12	13	14
	RAJSHAHI DIVISION—*contd.*													
82	Darjeeling	Darjeeling	**19,005**	11,631	7,374	**10,840**	6,767	4,073	**2**	...	2	**3**	**3**	...
	Ditto	*Jalapahar*	**915**	602	313	**424**	258	166	...	...	...	**3**	**3**	...
	Ditto	*Lebong*	**1,037**	825	212	**326**	234	92	...	...	...	...	...	...
83	Ditto	Kurseong	**5,674**	3,126	2,548	**3,518**	2,059	1,459	**6**	**2**	**4**	...	...	...
84	Rangpur	Rangpur	**16,429**	10,509	5,920	**10,496**	7,023	3,473	...	...	...	**4**	**3**	**1**
85	Ditto	Saidpur	**9,287**	6,233	3,054	**4,562**	3,109	1,453	...	...	...	...	...	...
86	Ditto	Nilphamari	**2,612**	1,680	932	**1,861**	1,238	623	...	...	...	...	...	...
87	Ditto	Kurigram	**3,419**	2,132	1,287	**1,824**	1,226	598	...	...	...	...	...	...
88	Ditto	Gaibanda	**3,420**	2,254	1,166	**2,042**	1,354	688	...	...	...	...	...	...
89	Ditto	Dimar	**2,097**	1,275	822	**1,083**	732	351	...	...	...	...	...	...
90	Bogra	Bogra	**8,113**	5,289	3,824	**4,709**	2,830	1,879	**30**	**15**	**15**	...	...	...
91	Ditto	Sherpur	**5,388**	3,217	1,871	**3,125**	1,696	1,429	...	...	...	...	...	...
92	Pabna	Pabna	**24,274**	10,956	9,218	**9,496**	5,168	4,338	**5**	**3**	**2**	**1**	**1**	...
93	Ditto	Sirajganj	**14,777**	13,230	11,541	**9,502**	5,595	3,907	**3**	**1**	**2**	...	...	...
94	Malda	English Bazar	**14,322**	7,697	6,625	**8,245**	4,644	3,601	**6**	**4**	**2**	...	...	...
95	Ditto	Old Malda	**3,750**	2,014	1,736	**2,593**	1,423	1,170	**5**	**2**	**3**	...	...	...
96	Ditto	Nawabganj	**23,322**	11,122	12,200	**6,722**	3,453	3,269	...	...	...	...	...	...
	DACCA DIVISION		***339,318***	***201,764***	***137,554***	***181,710***	***112,722***	***68,988***	***458***	***225***	***233***	***20***	***14***	***6***
97	Dacca	Dacca	**108,551**	63,091	45,460	**59,994**	36,240	23,745	**241**	**108**	**133**	**16**	**11**	**5**
98	Ditto	Narayanganj	**27,876**	16,738	9,138	**14,533**	10,366	4,227	**7**	**4**	**3**	**1**	**1**	...
99	Mymensingh	Mymensingh	**19,853**	13,462	6,391	**12,427**	8,934	3,513	**89**	**38**	**51**	**3**	**2**	**1**
100	Ditto	Muktagacha	**6,555**	3,923	2,633	**3,732**	2,433	1,300	...	...	...	...	...	...
101	Ditto	Sherpur	**15,591**	8,516	7,075	**6,644**	3,902	2,742	...	...	...	...	...	...
102	Ditto	Kishorganj	**13,026**	6,508	6,518	**7,367**	4,157	3,210	**1**	**1**	...	...	...	...
103	Ditto	Rajitpur	**10,833**	5,447	5,386	**5,684**	2,981	2,703	**1**	**1**	...	...	...	...
104	Ditto	Netrakona	**13,740**	8,018	5,722	**6,163**	3,861	2,302	**1**	**1**	...	...	...	...
105	Ditto	Tangail	**16,362**	8,493	7,869	**10,292**	5,334	4,958	**15**	**9**	**6**	...	...	...
106	Ditto	Jamalpur	**21,109**	11,728	9,381	**6,580**	4,015	2,565	**5**	**4**	**1**	...	...	...
107	Faridpur	Faridpur	**13,131**	8,017	5,114	**7,456**	4,608	2,848	**21**	**12**	**9**	...	...	...
108	Ditto	Madaripur	**19,073**	10,549	8,524	**12,205**	6,787	5,418	...	...	...	...	...	...
109	Backergunge	Barisal	**22,473**	15,488	6,985	**12,614**	8,861	3,753	**71**	**44**	**27**	...	...	...
110	Ditto	Nalchiti	**1,953**	1,454	499	**1,123**	846	277	...	...	...	...	...	...
111	Ditto	Jhalakati	**5,979**	4,872	1,107	**3,958**	3,079	879	...	...	...	...	...	...
112	Ditto	Pirojpur	**11,996**	6,523	5,473	**7,850**	4,229	3,621	**6**	**3**	**3**	...	...	...
113	Ditto	Patuakhali	**6,217**	3,938	2,279	**3,028**	2,101	927	...	...	...	...	...	...
	CHITTAGONG DIVISION		***97,857***	***59,692***	***38,165***	***48,353***	***31,746***	***16,607***	***164***	***75***	***89***	...	...	...
114	Tippera	Comilla	**22,692**	13,706	8,986	**10,075**	6,773	3,302	**50**	**20**	**30**	...	...	...
115	Ditto	Brahmanbaria	**22,295**	11,671	10,624	**13,943**	7,358	6,585	...	...	...	...	...	...
116	Ditto	Chandpur	**12,717**	9,062	3,655	**8,515**	5,859	2,656	...	...	...	...	...	...
117	Noakhali	Noakhali	**7,009**	4,986	2,043	**3,843**	2,492	1,351	**19**	**9**	**10**	...	...	...
118	Chittagong	Chittagong	**28,766**	18,779	9,987	**11,505**	8,874	2,631	**95**	**46**	**49**	...	...	...
119	Ditto	Cox's Bazar	**4,378**	2,108	2,270	**472**	390	82	...	...	...	...	...	...
	(2) Feudatory States		***22,625***	***14,505***	***8,120***	***17,901***	***11,539***	***6,362***	***46***	***24***	***22***	***4***	***4***	...
120	Cooch Behar	Cooch Behar	**10,841**	6,852	3,989	**8,130**	5,240	2,890	**39**	**19**	**20**	...	...	...
121	Ditto	Dinhata	**1,833**	1,305	528	**1,501**	1,072	429	...	...	...	...	...	...
122	Ditto	Mathabhanga	**1,740**	1,240	492	**1,450**	1,037	413	...	...	...	...	...	...
123	Ditto	Haldibari	**1,380**	926	454	**873**	625	248	...	...	...	...	...	...
124	Hill Tippera	Agartala	**6,831**	4,176	2,655	**5,947**	3,565	2,382	**7**	**5**	**2**	**4**	**4**	...

This content downloaded from
202.122.18.30 on Wed, 12 Jun 2024 09:32:33 +00:00
All use subject to https://about.jstor.org/terms

TORIALLY WITH POPULATION BY RELIGION.

JAIN.			BUDDHIST.			MUSALMAN.			CHRISTIAN.			ANIMIST.			OTHERS.			
Persons.	Males.	Females.	Persons.	Males.	Females.	Persons.	Males.	Females.	Persons.	Males.	Females.	Persons.	Males.	Females.	Persons.	Males.	Females.	Serial No.
15	16	17	18	19	20	21	22	23	24	25	26	27	28	29	30	31	32	
19	19	...	4,676	2,553	2,123	1,062	787	275	2,362	1,473	889	...	...	...	41	29	12	82
...	...	...	180	98	82	36	28	8	272	215	57	...	...	...	...	...	...	
...	...	...	76	36	40	110	81	29	524	473	51	...	...	...	1	1	...	
194	183	11	1,036	530	506	186	141	45	823	383	440	...	...	...	5	5	...	83
26	17	9	1	1	...	5,688	3,277	2,411	51	26	25	...	...	...	...	...	...	84
32	28	4	...	...	...	3,308	1,885	1,423	386	218	168	...	...	...	...	...	...	85
...	...	...	...	...	...	716	413	303	3	1	2	...	...	...	...	...	...	86
23	23	...	...	...	...	1,571	883	688	1	...	1	...	...	...	...	...	...	87
45	44	1	...	...	...	1,328	854	474	5	2	3	...	...	...	...	...	...	88
15	14	1	...	...	...	998	528	470	1	1	...	...	...	...	...	...	...	89
24	22	2	...	...	...	4,329	2,413	1,916	21	9	12	...	...	...	...	...	...	90
...	...	...	...	...	...	963	521	442	...	...	...	...	...	...	...	...	...	91
155	146	9	...	...	...	9,714	4,868	4,846	53	22	31	5	4	1	...	...	...	92
10	9	1	...	...	...	15,075	7,472	7,603	42	22	20	...	...	...	...	...	...	93
...	...	...	...	...	...	6,041	3,023	3,018	8	5	3	12	12	...	...	...	...	94
3	3	...	...	...	...	1,152	589	563	...	...	...	...	...	...	...	...	...	95
...	...	...	...	...	...	16,597	7,666	8,931	...	...	...	...	...	...	...	...	...	96
115	104	11	111	96	18	154,388	87,222	67,166	2,271	1,247	1,024	252	126	106	10	8	2	
...	...	...	85	67	18	47,295	26,119	21,176	...	...	...	...	...	...	...	...	...	
6	6	...	2	2	...	13,143	8,307	4,836	893	513	380	13	12	1	9	7	2	97
32	32	...	2	2	...	7,116	4,396	2,720	183	111	72	...	...	...	1	1	...	98
29	29	0	...	...	...	2,744	1,420	1,324	169	63	106	5	5	...	...	...	...	99
44	42	2	...	...	...	8,697	4,471	4,226	1	...	1	205	101	104	...	...	...	100
...	...	...	...	...	...	10,656	5,349	5,307	2	1	1	...	...	...	...	...	...	101
...	...	...	...	...	...	5,148	2,465	2,683	...	...	...	...	...	...	...	...	...	102
...	...	...	...	...	...	7,572	4,153	3,419	2	1	1	2	2	...	...	...	...	103
...	...	...	...	...	...	6,034	3,141	2,893	20	9	11	1	...	1	...	...	...	104
4	4	...	2	2	...	14,504	7,092	6,812	10	7	3	4	4	...	...	...	...	105
...	...	...	...	...	...	6,008	3,367	2,237	50	30	20	...	...	...	...	...	...	106
...	...	...	...	...	...	6,808	3,730	3,078	60	32	28	...	...	...	...	...	...	107
...	...	...	6	6	...	9,952	6,124	2,829	829	453	376	1	1	...	...	...	...	108
...	...	...	11	11	...	819	597	222	...	...	...	...	...	...	...	...	...	109
...	...	...	...	...	...	2,015	1,790	225	6	3	3	...	...	...	...	...	...	110
...	...	...	6	6	...	4,092	2,265	1,827	41	19	22	1	1	...	...	...	...	111
...	...	...	...	...	...	3,189	1,837	1,352	...	...	...	...	...	...	...	...	...	112
...	...	...	...	...	...	...	...	...	...	...	...	...	...	...	...	...	...	113
3	3	...	2,906	1,313	1,593	15,126	25,867	19,259	1,260	654	606	28	22	6	17	12	5	
...	...	...	36	15	21	12,421	6,537	5,884	108	59	49	...	...	...	...	...	...	114
...	...	...	2	1	1	8,295	4,286	4,009	55	26	29	...	...	...	...	...	...	115
...	...	...	1	1	...	4,116	2,151	1,965	85	51	34	...	...	...	...	...	...	116
3	3	...	13	12	1	3,080	1,821	1,259	45	32	13	...	...	...	...	...	...	117
...	...	...	479	401	78	15,684	8,041	6,743	955	480	475	28	22	6	17	12	5	118
...	...	...	2,373	891	1,892	1,521	831	690	12	6	6	...	...	...	...	...	...	119
202	188	14	32	21	11	4,357	2,672	1,685	83	57	26	...	...	...	...	...	...	
132	126	6	11	2	9	2,479	1,426	1,053	50	39	11	...	...	...	...	...	...	
33	33	...	...	...	...	299	200	99	...	...	...	...	...	...	...	...	...	120
32	24	8	...	...	...	253	184	69	5	1	4	...	...	...	...	...	...	121
3	3	...	...	...	...	495	294	201	9	4	5	...	...	...	...	...	...	122
2	2	...	21	19	2	831	568	263	19	13	6	...	...	...	...	...	...	123
																		124

This content downloaded from
202.122.18.30 on Wed, 12 Jun 2024 09:32:33 +00:00
All use subject to https://about.jstor.org/terms



This content downloaded from
202.122.18.30 on Wed, 12 Jun 2024 09:32:33 +00:00
All use subject to https://about.jstor.org/terms

TABLE VI.

RELIGIONS.

THIS table shows the distribution of the population by religion. It is in the same form as in 1901, but Agnostics, Theists, and Atheists, who in that year were classified under the head "Minor," are now shown under the head "Christian;" they are also shown under the head "Indefinite Beliefs" in Table XVII. The head "Minor Religions" includes the following:—

DISTRICT.	Religion.	Persons.	Males.	Females.
1	2	3	4	5
Midnapore	Arya ...	11	5	6
24-Parganas	Confucian ...	16	10	6
Calcutta	Confucian ...	1,033	891	142
Darjeeling	Arya ...	9	5	4
	Confucian ...	9	6	3
Total		1,078	917	161

This content downloaded from
202.122.18.30 on Wed, 12 Jun 2024 09:32:33 +00:00
All use subject to https://about.jstor.org/terms

TABLE VI.—RELIGIONS.

I.—INDO-ARYAN.

District or State.	Population.			Hindu.			Brahmo.			Sikh.			Jain.			Buddhist.		
	Persons.	Males.	Females.	Persons.	Males.	Females.	Persons.	Males.	Females.	Persons.	Males.	Females.	Persons.	Males.	Females.	Persons.	Males.	Females.
1	2	3	4	5	6	7	8	9	10	11	12	13	14	15	16	17	18	19
BENGAL	46,305,613	23,803,593	22,502,049	20,945,379	10,848,217	10,097,162	2,958	1,520	1,438	2,221	1,775	446	6,782	5,335	1,447	246,866	125,388	121,478
(1) British Territory	45,483,027	23,365,295	22,117,832	20,377,793	10,545,714	9,832,079	2,907	1,494	1,413	2,217	1,771	446	6,206	4,816	1,390	240,854	122,212	118,642
BURDWAN DIVISION	8,467,314	4,261,925	4,205,389	6,971,160	3,510,259	3,460,901	335	185	150	681	502	179	479	307	172	118	115	3
Burdwan	1,538,371	770,324	768,047	1,220,551	609,485	611,066	3	3	...	4	3	1	219	125	94	7	7	...
Birbhum	935,473	463,388	472,085	657,053	325,265	331,788	46	37	9	4	3	1	178	129	49	...	...	...
Bankura	1,138,670	562,585	576,085	999,161	488,848	510,313	1	1	...	...	...	...	12	6	6	...	...	...
Midnapore	2,821,201	1,410,744	1,410,457	2,477,272	1,240,626	1,236,646	88	48	40	594	430	164	24	14	10	...	...	...
Hooghly	1,093,067	555,823	537,244	883,840	451,784	432,056	19	12	7	23	19	4	35	23	12	31	30	1
Howrah	943,502	468,611	474,891	743,483	394,158	349,325	178	85	93	56	47	9	11	10	1	80	79	2
PRESIDENCY DIVISION	9,445,377	5,014,917	4,430,464	4,761,764	2,557,229	2,204,535	1,696	861	835	1,340	1,115	225	2,902	1,995	907	2,569	2,040	529
24-Parganas	2,334,104	1,205,700	1,128,404	1,525,886	776,858	749,028	88	44	44	391	331	60	97	87	10	207	185	22
Calcutta	896,067	647,674	248,393	604,853	404,528	200,325	1,529	774	755	932	769	163	1,797	1,353	444	2,343	1,837	506
Nadia	1,617,946	812,581	805,365	642,651	322,018	320,633	27	15	12	15	13	2	30	24	6	6	5	1
Murshidabad	1,372,274	678,292	693,982	643,291	320,270	323,021	15	11	4	1	1	...	975	528	447	5	5	...
Jessore	1,758,264	901,093	857,172	667,936	336,433	331,503	23	8	15	1	...	1	3	3	...	...	...	...
Khulna	1,366,766	709,579	657,187	677,147	351,122	326,025	14	9	5	...	...	...	...	...	...	8	8	...
RAJSHAHI DIVISION	10,138,309	5,256,785	4,881,524	3,602,148	1,913,486	1,688,662	135	76	59	87	80	7	2,437	2,160	277	56,008	28,638	27,370
Rajshahi	1,480,587	755,206	725,381	315,040	164,998	150,042	8	6	2	...	...	...	95	62	33	9	9	...
Dinajpur	1,687,863	889,878	797,985	759,309	396,872	362,437	6	4	2	1	1	...	205	166	39	...	...	...
Jalpaigori	903,660	490,998	412,662	547,527	300,227	247,300	42	24	18	19	16	3	253	212	41	8,054	4,205	3,849
Darjeeling	265,556	142,091	123,456	189,617	101,810	87,777	16	8	8	11	11	...	36	36	...	47,905	24,389	23,516
Rangpur	2,385,330	1,254,717	1,130,613	303,781	155,136	148,645	...	...	...	4	3	1	1,399	1,280	119	29	25	4
Bogra	983,567	502,520	481,047	166,696	89,834	76,862	34	17	17	...	...	...	169	140	29	...	...	...
Pabna	1,428,586	725,501	703,085	354,254	180,732	173,522	18	11	7	52	49	3	259	245	14	11	10	1
Malda	1,004,159	496,547	507,612	465,521	223,847	241,674	11	6	5	...	...	...	21	19	2	...	...	...
DACCA DIVISION	12,037,649	6,137,087	5,900,562	3,708,377	1,891,484	1,816,893	546	281	265	26	20	6	385	351	34	8,965	4,734	4,231
Dacca	2,960,402	1,477,690	1,482,712	1,052,236	523,069	529,167	293	137	156	19	14	5	10	10	...	111	80	31
Mymensingh	4,526,422	2,339,693	2,186,729	1,161,535	613,770	547,765	151	82	69	6	5	1	365	332	33	28	28	...
Faridpur	2,121,914	1,073,959	1,048,955	774,979	386,442	388,537	25	15	10	...	...	...	10	9	1	...	...	...
Backergunge	2,428,911	1,244,835	1,184,076	719,557	368,203	351,354	77	47	30	1	1	...	...	...	...	8,828	4,628	4,200
CHITTAGONG DIVISION	5,394,491	2,654,511	2,699,980	1,331,344	673,256	661,088	195	91	104	83	54	29	3	3	...	173,194	86,685	86,509
Tipperá	2,430,138	1,243,091	1,187,047	672,670	343,521	329,149	77	65	12	...	...	...	...	...	...	1,581	786	795
Noakhali	1,302,990	645,803	657,187	309,216	151,571	157,645	22	10	12	...	...	...	...	...	...	426	246	180
Chittagong	1,508,333	722,537	785,796	347,189	169,772	177,417	96	16	80	83	54	29	3	3	...	70,010	32,449	37,561
Chittagong Hill Tracts	153,830	82,695	71,135	14,239	8,392	5,847	...	...	...	...	...	...	...	...	...	101,177	53,204	47,973
(2) Feudatory States	822,585	438,368	384,192	567,586	302,503	265,083	27	20	25	4	4	...	576	519	57	6,012	3,176	2,836
Cooch Behar	592,652	316,548	276,104	409,185	219,463	189,622	41	20	21	...	...	...	574	517	57	15	6	9
Hill Tipperá	229,933	121,820	107,713	158,401	83,040	75,361	10	...	...	4	4	...	2	2	...	5,997	3,170	2,827
SIKKIM	87,920	45,057	42,863	58,625	30,033	28,610										28,915	14,830	14,085
BRITISH SUBJECT IN FRENCH CHANDERNAGORE	9,628	5,801	3,827	7,692	4,467	3,230										14	14	...

This content downloaded from 202.122.18.30 on Wed, 12 Jun 2024 09:32:33 +00:00
All use subject to https://about.jstor.org/terms

TABLE VI.—RELIGIONS—*concluded.*

DISTRICT OR STATE.	II.—IRANIAN.			III.—SEMITIC.									IV.—PRIMITIVE.			V.—MISCELLANEOUS.		
	PARSI.			MUSALMAN.			CHRISTIAN.			JEW.			ANIMIST.			MINOR RELIGIONS.		
	Persons.	Males.	Females.	Persons.	Males.	Females.	Persons.	Males.	Females.	Persons.	Males.	Females.	Persons.	Males.	Females.	Persons.	Males.	Females.
	20	21	22	23	24	25	26	27	28	29	30	31	32	33	34	35	36	37
BENGAL	***611***	***403***	***208***	***24,237,228***	***12,377,215***	***11,860,013***	***129,746***	***70,260***	***59,486***	***1,993***	***982***	***1,011***	***730,780***	***371,581***	***359,199***	***1,078***	***917***	***161***
(1) British Territory	***610***	***402***	***208***	***23,989,719***	***12,245,542***	***11,744,177***	***129,518***	***70,127***	***59,391***	***1,993***	***982***	***1,011***	***730,182***	***371,248***	***358,934***	***1,078***	***917***	***161***
BURDWAN DIVISION	***62***	***47***	***15***	***1,138,052***	***571,234***	***566,818***	***13,782***	***7,545***	***6,237***	***30***	***17***	***13***	***342,604***	***171,709***	***170,895***	***11***	***5***	***6***
Burdwan	2	2	...	293,381	146,574	146,807	3,820	2,055	1,765	1	1	...	23,383	12,069	11,314	...	...	...
Birbhum	...	...	...	222,787	110,336	112,451	813	419	394	...	...	...	54,592	27,550	27,042	...	...	...
Bankura	...	...	...	51,707	25,845	25,862	1,012	530	482	...	...	...	95,777	47,356	48,421	...	...	...
Midnapore	18	16	2	193,569	96,209	97,360	4,166	2,229	1,937	22	12	10	145,437	71,131	74,306	11	5	6
Hooghly	1	1	...	184,009	91,670	92,339	851	501	350	...	...	...	21,288	11,783	9,505	...	...	...
Howrah	41	28	13	195,599	100,600	94,999	3,120	1,811	1,309	7	4	3	2,127	1,820	307	...	...	...
PRESIDENCY DIVISION	***499***	***313***	***186***	***4,571,400***	***2,394,768***	***2,176,632***	***68,088***	***37,907***	***30,181***	***1,930***	***941***	***989***	***32,084***	***16,847***	***15,237***	***1,049***	***901***	***148***
24-Parganas	26	14	12	879,547	466,490	413,057	16,027	8,914	7,113	8	6	2	11,811	6,761	5,050	16	10	6
Calcutta	467	293	174	241,587	173,785	67,802	39,551	22,472	17,079	1,919	933	986	56	39	17	1,033	891	142
Nadia	4	4	...	963,119	481,355	481,764	9,133	4,717	4,416	1	1	...	2,861	1,428	1,433	...	...	...
Murshidabad	1	1	...	713,152	350,132	363,020	413	202	211	2	1	1	14,419	7,141	7,278	...	...	...
Jessore	...	...	...	1,087,554	563,257	524,297	1,272	652	620	...	...	...	1,475	738	737	...	...	...
Khulna	1	1	...	686,441	356,749	329,692	1,693	950	743	...	...	...	1,462	740	722	...	...	...
RAJSHAHI DIVISION	***42***	***35***	***7***	***6,177,481***	***3,157,160***	***3,020,321***	***17,167***	***9,422***	***7,745***	***9***	***9***	...	***282,770***	***145,708***	***137,062***	***18***	***11***	***7***
Rajshahi	1	1	...	1,148,314	581,669	566,645	323	163	160	2	2	...	16,195	8,290	7,899	...	...	...
Dinajpur	2	2	...	824,345	420,948	403,397	1,964	1,019	945	...	...	...	102,031	51,866	50,165	...	...	...
Jalpaiguri	3	2	1	237,456	128,193	109,263	5,501	2,928	2,573	...	...	...	104,005	54,421	49,584	...	...	...
Darjeeling	23	18	5	9,450	5,775	3,675	7,689	4,377	3,312	7	7	...	10,778	5,622	5,156	18	11	7
Rangpur	4	3	1	1,569,090	812,402	756,688	599	336	263	...	...	...	10,421	5,532	4,889	...	...	...
Bogra	1	1	...	810,352	409,319	401,033	161	91	70	...	...	...	6,154	3,124	3,030	...	...	...
Pabna	8	8	...	1,073,078	542,016	531,062	500	296	204	...	...	...	406	224	182	...	...	...
Malda	...	...	...	505,396	247,840	257,556	430	212	218	...	...	...	32,785	16,623	16,157	...	...	...
DACCA DIVISION	***2***	***2***	...	***8,252,611***	***4,206,703***	***4,045,908***	***27,726***	***13,773***	***13,953***	***8***	***6***	***2***	***39,003***	***19,733***	***19,270***	...	...	...
Dacca	2	2	...	1,893,470	947,437	946,033	13,194	6,320	6,874	8	6	2	1,039	615	424	...	...	...
Mymensingh	...	...	...	3,324,146	1,706,129	1,619,017	2,181	1,143	1,038	...	...	...	37,962	19,116	18,846	...	...	...
Faridpur	...	...	...	1,341,090	685,478	655,612	5,810	3,015	2,795	...	...	...	...	...	...	...	...	...
Backergunge	...	...	...	1,693,905	868,659	825,246	6,541	3,295	3,246	...	...	...	2	2	...	...	...	...
CHITTAGONG DIVISION	***5***	***5***	...	***3,850,175***	***1,915,627***	***1,934,498***	***2,755***	***1,480***	***1,275***	***16***	***9***	***7***	***33,721***	***17,251***	***16,470***	...	...	...
Tippera	...	...	...	1,755,400	898,503	856,897	410	236	174	...	...	...	...	...	...	...	...	...
Noakhali	...	...	...	1,000,633	493,701	506,932	743	370	373	...	...	...	...	...	...	...	...	...
Chittagong	5	5	...	1,089,024	519,413	569,611	1,430	784	646	16	9	7	577	302	275	...	...	...
Chittagong Hill Tracts	...	...	...	5,098	4,060	1,038	172	90	82	...	...	...	33,144	16,949	16,195	...	...	...
(2) Feudatory States	***1***	***1***	...	***247,509***	***131,673***	***115,836***	***228***	***133***	***95***	...	...	...	***598***	***333***	***265***	...	...	...
Cooch Behar	1	1	...	182,558	96,478	86,178	90	58	32	...	...	...	190	105	85	...	...	...
Hill Tippera	...	...	...	64,953	35,295	29,658	138	75	63	...	...	...	408	228	180	...	...	...
SIKKIM	***1***	***1***	...	***44***	***38***	***6***	***285***	***155***	***130***	...	...	...	...	...	...	...	...	...
BRITISH SUBJECTS IN FRENCH CHANDERNAGORE	...	...	...	1,632	1,205	427	287	191	166	2	1	1	1	1	...	...	...	...

This content downloaded from 202.122.18.30 on Wed, 12 Jun 2024 09:32:33 +00:00
All use subject to https://about.jstor.org/terms



This content downloaded from
202.122.18.30 on Wed, 12 Jun 2024 09:32:33 +00:00
All use subject to https://about.jstor.org/terms

TABLE VII.

AGE, SEX AND CIVIL CONDITION.

THIS table is divided into three parts. *Part A* shows the distribution, for the Province as a whole, of the total population and of each religion by age, sex and civil condition. *Part B* shows the distribution, for Districts and States, of the total population and of the main religions by age, sex and civil condition; but in this part, in order to economise space, the age statistics have been given in less detail than in the provincial summary. *Part C* gives similar details for cities.

This content downloaded from
202.122.18.30 on Wed, 12 Jun 2024 09:32:33 +00:00
All use subject to https://about.jstor.org/terms

TABLE VII.—Age, Sex and Civil Condition. Part A.—Provincial Summary.

Religion	Age	Population. Persons.	Males.	Females.	Unmarried. Persons.	Males.	Females.	Married. Persons.	Males.	Females.	Widowed. Persons.	Males.	Females.
	1	2	3	4	5	6	7	8	9	10	11	12	13
ALL RELIGIONS.	0—1	1,455,911	721,685	734,226	1,455,712	721,620	734,092	187	61	126	12	4	8
	1—2	705,831	340,173	365,678	705,313	340,070	365,243	515	101	414	23	2	21
	2—3	1,475,302	708,180	767,022	1,472,402	707,545	764,857	2,665	623	2,042	135	12	123
	3—4	1,541,445	734,604	806,841	1,535,269	733,308	801,961	5,821	1,288	4,533	375	28	347
	4—5	1,400,439	692,341	708,098	1,387,881	680,638	698,243	11,145	2,638	8,507	1,433	85	1,348
	Total 0—5	*6,578,988*	*3,197,023*	*3,381,865*	*6,556,577*	*3,192,181*	*3,364,396*	*20,333*	*4,711*	*15,623*	*1,978*	*131*	*1,847*
	5—10	7,193,783	3,653,882	3,539,900	6,784,064	3,610,925	3,173,139	391,208	41,546	349,662	17,510	1,411	16,099
	10—15	5,033,371	2,810,620	2,222,751	3,478,028	2,646,969	831,059	1,487,706	165,192	1,322,514	57,637	4,459	53,178
	15—20	4,339,763	2,063,881	2,275,882	1,583,401	1,486,351	97,050	2,604,512	564,870	2,039,642	151,850	2,660	139,190
	20—25	4,090,038	1,868,024	2,132,014	710,506	674,100	36,406	3,051,191	1,163,432	1,887,759	238,341	30,492	207,849
	25—30	4,334,924	2,223,952	2,110,972	342,444	319,742	22,702	3,602,404	1,841,971	1,760,433	390,076	62,239	327,837
	30—35	3,560,710	1,883,080	1,677,630	113,243	100,210	13,033	2,903,961	1,710,633	1,193,328	483,506	72,237	411,269
	35—40	2,749,843	1,589,075	1,160,767	54,068	47,080	6,986	2,184,781	1,465,378	719,403	510,995	76,617	434,378
	40—45	2,513,555	1,359,980	1,152,575	40,843	34,723	6,120	1,775,088	1,230,438	544,650	696,624	94,819	601,805
	45—50	1,558,507	879,747	678,760	19,795	17,343	2,452	1,021,172	782,502	238,670	517,540	79,902	437,638
	50—55	1,663,058	846,233	817,825	18,507	15,859	2,648	917,180	725,264	191,916	721,371	104,110	623,261
	55—60	745,578	398,017	347,561	7,757	6,738	1,019	389,888	329,783	60,105	347,933	61,496	286,437
	60—65	1,080,179	517,017	563,162	10,828	9,072	1,756	469,916	408,809	61,107	599,435	99,136	500,299
	65—70	318,673	160,053	158,620	3,299	2,751	548	137,178	121,016	16,162	178,196	36,286	141,910
	70 and over	706,774	348,009	358,765	7,787	6,276	1,511	264,970	241,621	23,349	434,017	100,112	333,905
	Total	*46,305,642*	*23,803,593*	*22,502,049*	*19,731,145*	*12,170,320*	*7,560,825*	*21,221,488*	*10,797,166*	*10,424,322*	*5,353,009*	*836,107*	*4,516,902*
HINDU.	0—1	638,972	315,471	323,501	638,852	315,438	323,414	114	33	82	6	1	5
	1—2	278,367	133,447	144,920	278,117	133,394	144,723	233	53	181	17	1	16
	2—3	580,475	279,869	300,606	579,348	279,607	299,741	1,045	256	789	82	6	76
	3—4	604,592	287,817	316,775	601,776	287,215	314,561	2,590	585	2,005	226	17	209
	4—5	546,133	271,132	275,001	540,116	269,853	270,263	5,310	1,228	4,082	707	51	656
	Total 0—5	*2,648,539*	*1,287,736*	*1,360,803*	*2,638,209*	*1,285,507*	*1,352,702*	*9,292*	*2,153*	*7,139*	*1,038*	*76*	*962*
	5—10	2,895,537	1,471,240	1,424,288	2,699,285	1,454,719	1,244,573	186,899	15,865	171,034	9,353	672	8,681
	10—15	2,155,612	1,213,423	942,189	1,416,073	1,137,829	278,244	705,337	73,467	631,870	34,202	2,127	32,075
	15—20	2,006,129	979,060	1,027,069	740,082	705,620	34,462	1,164,342	267,098	897,244	101,705	6,342	95,363
	20—25	1,888,941	928,691	960,250	366,900	352,138	14,762	1,362,270	561,111	801,159	159,771	15,442	144,329
	30—35	2,022,095	1,064,067	958,028	190,639	181,243	9,396	1,582,610	840,652	732,958	248,846	33,172	215,674
	35—40	1,651,849	902,862	748,987	73,007	67,293	5,714	1,289,108	793,940	495,159	289,734	41,620	248,114
	40—45	1,326,943	758,913	568,030	36,853	33,749	3,104	989,828	678,163	311,665	300,262	47,001	253,261
	45—50	1,241,079	674,801	566,278	27,928	24,944	2,984	823,852	587,561	236,291	389,299	62,296	327,003
	50—55	795,383	439,733	355,651	14,354	12,978	1,376	482,444	372,082	110,362	298,585	54,672	243,913
	55—60	822,425	412,518	409,907	12,829	11,423	1,406	414,686	331,362	83,324	394,910	68,733	325,177
	60—65	410,821	211,402	199,329	5,999	5,420	579	193,088	162,504	30,584	211,734	43,568	168,166
	65—70	539,219	251,002	288,210	7,246	6,391	855	207,890	180,403	27,487	324,076	64,208	259,868
	70 and over	179,415	85,457	93,958	2,441	2,132	309	66,689	58,557	8,132	110,285	24,768	85,517
	Total	361,399	167,214	194,185	5,059	4,285	774	113,250	102,940	10,310	243,090	59,989	183,101
		20,945,379	*10,848,217*	*10,097,162*	*8,936,904*	*5,285,664*	*2,951,240*	*9,591,585*	*5,036,867*	*4,554,718*	*3,116,890*	*525,686*	*2,591,204*

This content downloaded from 202.122.18.30 on Wed, 12 Jun 2024 09:32:33 +00:00
All use subject to https://about.jstor.org/terms

TABLE VII.—Age, Sex and Civil Condition. Part A.—Provincial Summary—*continued.*

Religion	Age	Population			Unmarried			Married			Widowed		
		Persons.	Males.	Females.	Persons.	Males.	Females.	Persons.	Males.	Females.	Persons.	Males.	Females.
	1	2	3	4	5	6	7	8	9	10	11	12	13
BRAHMO.	0—1	98	53	45	98	53	45						
	1—2	37	22	15	37	22	15						
	2—3	59	26	33	59	26	33						
	3—4	78	44	34	73	39	34						
	4—5	71	45	26	70	45	25	1		1			
	Total 0—5	*343*	*190*	*153*	*342*	*190*	*152*	*1*		*1*			
	5—10	375	160	215	372	159	213	3	1	2			
	10—15	396	185	211	386	184	202	7	1	6	3		3
	15—20	360	166	194	293	159	134	62	7	55	5		5
	20—25	316	159	157	184	130	54	115	26	89	17	3	14
	25—30	234	110	124	88	65	23	133	42	91	13	3	10
	30—35	206	116	90	26	22	4	162	93	69	18	1	17
	35—40	187	106	81	12	7	5	150	91	59	25	8	17
	40—45	154	98	56	9	7	2	117	77	40	28	14	14
	45—50	116	63	53	4	4		78	52	26	34	7	27
	50—55	93	52	41	3	3		73	43	30	17	6	11
	55—60	61	44	17				49	40	9	12	4	8
	60—65	59	33	26	3	3		29	26	3	27	4	23
	65—70	25	16	9				15	12	3	10	4	6
	70 and over	33	22	11	2	2		14	13	1	17	7	10
	Total	*2,958*	*1,520*	*1,438*	*1,734*	*935*	*789*	*1,008*	*524*	*484*	*226*	*61*	*165*
ARYA.	0—1	1	1		1	1							
	1—2												
	2—3												
	3—4	1		1	1		1						
	4—5												
	Total 0—5	*2*	*1*	*1*	*2*	*1*	*1*						
	5—10	3		3	3		3						
	10—15	2	2		1	1		1	1				
	15—20	1		1				2	1	1			
	20—25	1	1					1	1				
	25—30	3		3				3		3			
	30—35	5	5		1	1		3	3		1	1	
	35—40												
	40—45												
	45—50	1		1							1		1
	50—55												
	55—60												
	60—65												
	65—70												
	70 and over	1		1							1		1
	Total	*20*	*10*	*10*	*7*	*3*	*4*	*10*	*6*	*4*	*3*	*1*	*2*

This content downloaded from 202.122.18.30 on Wed, 12 Jun 2024 09:32:33 +00:00
All use subject to https://about.jstor.org/terms

TABLE VII.—Age, Sex and Civil Condition. Part A.—Provincial Summary—*continued.*

Religion.	Age.	Population.			Unmarried.			Married.			Widowed.		
		Persons.	Males.	Females.	Persons.	Males.	Females.	Persons.	Males.	Females.	Persons.	Males.	Females.
	1	2	3	4	5	6	7	8	9	10	11	12	13
	0—1	44	29	15	44	29	15	...	...	...	...	...	...
	1—2	18	11	7	18	11	7	...	...	...	...	...	...
	2—3	31	18	13	31	18	13	...	...	...	...	...	...
	3—4	23	13	10	23	13	10	...	...	...	...	...	...
	4—5	24	14	10	23	14	9	1	...	1	...	...	...
	Total 0—5 ...	*140*	*85*	*55*	*139*	*85*	*54*	*1*	...	*1*	...	...	...
SIKH.	5—10 ...	111	58	53	108	53	55	2	...	2	1	...	1
	10—15 ...	108	78	30	185	71	114	23	7	16	...	...	...
	15—20 ...	222	173	49	127	126	1	91	44	47	4	3	1
	20—25 ...	423	365	58	189	188	1	217	162	55	17	15	2
	25—30 ...	421	357	64	130	129	1	269	207	62	22	21	1
	30—35 ...	264	217	47	35	34	1	212	167	45	17	16	1
	35—40 ...	190	165	25	17	17	...	161	138	23	12	10	2
	40—45 ...	135	110	25	7	7	...	115	93	22	13	10	3
	45—50 ...	80	66	14	7	7	...	57	44	13	16	15	1
	50—55 ...	84	74	10	2	2	...	61	58	3	21	14	7
	55—60 ...	14	12	2	2	2	...	6	6	...	6	4	2
	60—65 ...	18	13	5	3	3	...	10	10	...	5	...	5
	65—70 ...	5	5	...	...	...	...	4	4	...	1	1	...
	70 and over ...	6	2	4	...	...	...	1	1	...	5	1	4
	Total ...	*2,221*	*1,775*	*446*	*851*	*724*	*127*	*1,230*	*941*	*289*	*140*	*110*	*30*
	0—1	99	51	48	99	51	48	...	...	...	...	...	...
	1—2	56	28	28	56	28	28	...	...	...	...	...	...
	2—3	82	38	44	82	38	44	...	...	...	...	...	...
	3—4	79	39	40	79	39	40	...	...	...	...	...	...
	4—5	66	38	28	65	38	27	1	...	1	...	...	...
	Total 0—5 ...	*382*	*194*	*188*	*381*	*194*	*187*	*1*	...	*1*	...	...	...
JAIN.	5—10	424	254	170	413	249	164	11	5	6	...	...	...
	10—15	646	536	110	544	492	52	97	42	55	5	2	3
	15—20	999	821	178	548	544	4	432	267	165	19	10	9
	20—25	1,000	839	161	324	322	2	647	503	144	29	14	15
	25—30	934	773	161	186	185	1	704	566	138	44	22	22
	30—35	761	637	124	81	80	1	632	531	101	48	26	22
	35—40	469	390	79	19	18	1	412	353	59	38	19	19
	40—45	433	342	91	36	34	2	324	274	50	73	34	39
	45—50	256	215	41	14	14	...	204	182	22	38	19	19
	50—55	219	163	56	17	17	...	133	121	12	69	25	44
	55—60	98	71	27	3	3	...	57	52	5	38	16	22
	60—65	102	57	45	5	5	...	40	34	6	57	18	39
	65—70	20	16	4	...	...	...	11	11	...	9	5	4
	70 and over	39	27	12	3	2	1	21	18	3	15	7	8
	Total ...	*6,782*	*5,335*	*1,447*	*2,574*	*2,159*	*415*	*3,726*	*2,959*	*767*	*482*	*217*	*265*

This content downloaded from 202.122.18.30 on Wed, 12 Jun 2024 09:32:33 +00:00
All use subject to https://about.jstor.org/terms

TABLE VII.—Age, Sex and Civil Condition. Part A.—Provincial Summary—*continued.*

Religion.	Age.	Population.			Unmarried.			Married.			Widowed.		
		Persons.	Males.	Females.	Persons.	Males.	Females.	Persons.	Males.	Females.	Persons.	Males.	Females.
	1	2	3	4	5	6	7	8	9	10	11	12	13
BUDDHIST	0—1	6,325	3,251	3,074	6,318	3,247	3,071	7	4	3			
	1—2	4,403	2,227	2,176	4,397	2,227	2,170	6		6			
	2—3	7,719	3,832	3,887	7,714	3,829	3,885	5	3	2			
	3—4	8,475	4,284	4,211	8,466	4,260	4,206	9	4	5			
	4—5	7,510	3,824	3,686	7,497	3,818	3,679	13	6	7			
	Total 0—5	*34,432*	*17,398*	*17,034*	*34,392*	*17,381*	*17,011*	*40*	*17*	*23*			
	5—10	37,976	19,351	18,625	37,754	19,272	18,482	210	77	133	12	2	10
	10—15	30,488	16,907	14,401	28,605	15,844	12,761	1,836	238	1,598	47	5	42
	15—20	24,026	11,810	12,216	15,778	10,440	5,338	7,882	1,340	6,542	366	30	336
	20—25	20,731	9,651	11,080	6,121	4,836	1,285	13,871	4,652	9,219	739	162	577
	25—30	21,025	10,293	10,732	2,237	1,803	404	17,793	8,188	9,605	1,025	302	723
	30—35	18,990	9,905	9,085	887	684	203	16,576	8,830	7,746	1,527	391	1,136
	35—40	12,906	7,066	5,840	567	473	94	11,082	6,290	4,792	1,257	303	954
	40—45	13,143	6,823	6,320	339	263	76	10,705	6,131	4,574	2,099	429	1,670
	45—50	8,071	4,389	3,682	132	100	32	6,387	3,999	2,388	7,552	290	7,262
	50—55	9,511	4,813	4,698	145	107	38	6,503	4,223	2,280	2,863	483	2,380
	55—60	4,210	2,247	1,963	51	45	6	2,801	1,935	866	1,358	267	1,091
	60—65	5,351	2,816	3,005	110	84	26	3,121	2,258	863	2,620	504	2,116
	65—70	1,503	853	750	21	14	7	871	647	224	711	192	519
	70 and over	3,903	1,856	2,047	123	97	26	1,465	1,136	329	2,315	623	1,692
	Total	*246,866*	*125,388*	*121,478*	*127,232*	*71,441*	*55,788*	*101,143*	*49,961*	*51,182*	*18,491*	*3,983*	*14,508*
JAINI	0—1	10	5	5	10	5	5						
	1—2	8	3	5	8	3	5						
	2—3	11	7	4	10	7	3	1		1			
	3—4	11	5	6	11	5	6						
	4—5	12	5	7	11	5	6	1		1			
	Total 0—5	*52*	*25*	*27*	*50*	*25*	*25*	*2*		*2*			
	5—10	44	17	27	44	17	27						
	10—15	51	28	23	50	28	22	1		1			
	15—20	48	27	21	43	25	18	5	2	3			
	20—25	64	44	20	43	38	5	21	6	15			
	25—30	82	56	26	46	40	6	36	16	20			
	30—35	83	65	18	26	25	1	56	40	16	1		1
	35—40	49	37	12	3	3		46	34	12			
	40—45	43	34	9	4	4		36	29	7			
	45—50	28	21	7	6	5	1	20	16	4	3	1	2
	50—55	28	22	6	2	1	1	23	19	4	2		2
	55—60	13	11	2	1	1		10	9	1	3	2	1
	60—65	14	11	3				9	9		2	1	1
	65—70	8	4	4	1		1	4	2	2	3	2	1
	70 and over	4	1	3				1	1		3		3
	Total	*611*	*403*	*208*	*310*	*219*	*107*	*270*	*183*	*87*	*22*	*8*	*14*

This content downloaded from 202.122.18.30 on Wed, 12 Jun 2024 09:32:33 +00:00
All use subject to https://about.jstor.org/terms

TABLE VII.—Age, Sex and Civil Condition. Part A.—Provincial Summary—*continued.*

Religion.	Age.	Population.			Unmarried.			Married.			Widowed.		
		Persons.	Males.	Females.	Persons.	Males.	Females.	Persons.	Males.	Females.	Persons.	Males.	Females.
	1	2	3	4	5	6	7	8	9	10	11	12	13
	0—1	784,223	389,777	394,446	784,158	389,751	394,407	59	23	36	6	3	3
	1—2	407,203	196,827	210,376	406,936	196,779	210,157	261	47	214	6	1	5
	2—3	857,272	410,063	447,209	856,790	406,539	445,941	1,441	218	1,223	51	6	45
	3—4	894,896	426,668	468,228	893,719	426,112	465,607	3,030	545	2,485	147	11	136
	4—5	817,552	403,145	414,407	811,162	401,773	409,389	5,674	1,338	4,336	716	34	682
	Total 0—5	*3,761,146*	*1,826,480*	*1,934,666*	*3,749,755*	*1,824,254*	*1,925,501*	*10,465*	*2,171*	*8,294*	*926*	*55*	*871*
	5—10	4,116,809	2,091,486	2,025,323	3,906,896	2,065,757	1,840,939	202,121	25,023	177,098	7,992	704	7,288
	10—15	2,742,398	1,536,264	1,206,134	1,950,271	1,443,656	506,615	769,151	89,345	679,806	23,976	2,263	20,713
	15—20	2,234,849	1,038,173	1,196,676	789,811	745,580	46,231	1,396,917	288,533	1,108,384	48,120	6,059	42,061
	20—25	2,017,844	896,360	1,121,544	318,893	302,042	16,851	1,624,001	529,986	1,094,015	74,950	14,272	60,678
	25—30	2,209,157	1,107,628	1,101,529	139,036	127,885	11,151	1,934,385	952,192	982,193	135,736	27,551	108,185
	30—35	1,760,127	933,233	826,894	35,140	28,937	6,203	1,538,322	875,457	662,865	186,665	28,839	157,826
	35—40	1,357,078	791,666	565,412	14,613	11,342	3,271	1,138,225	752,394	385,831	204,240	27,930	176,310
	40—45	1,210,355	650,232	560,073	11,215	8,593	2,622	901,138	611,212	289,926	298,002	30,477	267,525
	45—50	728,625	419,596	309,029	4,627	3,807	820	511,672	391,939	119,733	212,326	23,650	188,676
	50—55	802,511	411,537	390,974	4,960	3,949	1,011	475,819	375,203	100,616	321,732	32,385	289,347
	55—60	318,717	177,543	141,174	1,456	1,123	333	186,102	159,563	26,539	131,159	16,857	114,302
	60—65	516,394	253,366	263,028	3,186	2,418	768	245,740	218,099	30,641	264,468	32,849	231,619
	65—70	132,735	71,202	61,533	722	530	192	67,039	59,833	7,206	64,974	10,839	54,135
	70 and over	328,484	172,460	156,024	2,384	1,769	615	144,365	132,801	11,564	181,735	37,890	143,845
Musalman.	*Total*	*24,237,928*	*12,377,215*	*11,860,013*	*10,932,765*	*6,570,642*	*4,362,123*	*11,148,462*	*5,513,753*	*5,634,709*	*2,156,001*	*293,820*	*1,863,181*
	0—1	3,843	1,911	1,932	3,840	1,909	1,931	3	2	1	...	...	...
	1—2	2,225	1,130	1,095	2,221	1,130	1,091	4	...	4	...	...	...
	2—3	3,608	1,839	1,769	3,603	1,837	1,766	5	2	3	...	...	...
	3—4	3,522	1,696	1,826	3,517	1,693	1,824	5	3	2	...	...	...
	4—5	3,302	1,649	1,653	3,284	1,638	1,646	18	11	7	...	...	...
	Total 0—5	*16,500*	*8,225*	*8,275*	*16,465*	*8,207*	*8,258*	*35*	*18*	*17*	...	...	...
	5—10	16,379	8,369	8,010	16,269	8,332	7,937	101	34	67	9	3	6
	10—15	14,063	7,457	6,606	13,034	7,194	5,890	959	259	700	20	4	16
	15—20	11,643	5,727	5,916	7,692	5,294	2,398	3,816	424	3,392	135	9	126
	20—25	13,847	7,668	6,179	6,660	5,332	1,328	6,852	2,280	4,572	335	56	279
	25—30	13,998	8,154	5,844	4,413	3,664	749	9,027	4,351	4,676	558	139	419
	30—35	11,097	6,362	4,735	2,029	1,565	464	8,292	4,614	3,678	776	183	593
	35—40	8,728	5,231	3,497	1,147	827	320	6,689	4,173	2,516	892	231	661
	40—45	6,966	4,000	2,966	697	440	257	5,132	3,323	1,809	1,137	237	900
	45—50	4,819	2,843	1,976	458	289	169	3,444	2,358	1,086	917	196	721
	50—55	4,298	2,410	1,888	287	169	118	2,732	1,996	736	1,279	245	1,034
	55—60	2,109	1,173	936	160	80	71	1,243	929	314	706	155	551
	60—65	2,457	1,230	1,227	138	74	64	1,184	934	250	1,135	222	913
	65—70	993	515	478	84	51	33	428	345	83	481	119	362
	70 and over	1,849	896	953	90	45	45	731	606	125	1,028	245	783
Christian.	*Total*	*129,746*	*70,960*	*59,486*	*69,673*	*41,572*	*28,101*	*50,665*	*26,644*	*24,021*	*9,408*	*2,044*	*7,364*

This content downloaded from 202.122.18.30 on Wed, 12 Jun 2024 09:32:33 +00:00
All use subject to https://about.jstor.org/terms

TABLE VII.—Age, Sex and Civil Condition. Part A.—Provincial Summary—*continued.*

Religion.	Age.	Population.			Unmarried.			Married.			Widowed.		
		Persons.	Males.	Females.	Persons.	Males.	Females.	Persons.	Males.	Females.	Persons.	Males.	Females.
	1	2	3	4	5	6	7	8	9	10	11	12	13
JEW.	0—1	40	19	21	40	19	21	...	...	...	...	...	...
	1—2	34	16	18	34	16	18	...	...	...	...	...	...
	2—3	51	23	28	51	23	28	...	...	...	...	...	...
	3—4	42	25	17	42	25	17	...	...	...	...	...	...
	4—5	41	21	20	41	21	20	...	...	...	...	...	...
	Total 0—5	*208*	*104*	*104*	*208*	*104*	*104*	...	...	...	...	...	...
	5—10	206	108	98	206	108	98	...	...	...	...	...	...
	10—15	237	120	117	234	120	114	3	...	3	...	...	...
	15—20	180	88	92	157	84	73	20	4	16	3	...	3
	20—25	209	99	110	131	84	47	75	14	61	3	1	2
	25—30	202	90	112	82	48	34	108	41	67	12	1	11
	30—35	159	76	83	37	18	19	112	54	58	10	4	6
	35—40	138	68	70	18	12	6	110	56	54	10	...	10
	40—45	115	62	53	10	7	3	82	53	29	23	2	21
	45—50	77	36	41	7	6	1	50	29	21	20	1	19
	50—55	80	33	47	3	3	...	55	28	27	22	2	20
	55—60	53	28	25	1	1	...	36	20	16	16	2	14
	60—65	59	32	27	1	1	...	38	26	12	20	5	15
	65—70	26	11	15	...	...	...	15	9	6	11	2	9
	70 and over	44	27	17	2	2	...	17	15	2	25	10	15
	Total	*1,593*	*982*	*1,011*	*1,097*	*598*	*499*	*721*	*354*	*367*	*125*	*30*	*145*
ANIMIST.	0—1	22,248	11,112	11,136	22,244	11,112	11,132	4	...	4	...	...	...
	1—2	13,498	6,462	7,036	13,485	6,460	7,025	11	2	9	2	...	2
	2—3	25,881	12,461	13,420	25,712	12,317	13,395	168	144	24	1	...	1
	3—4	29,740	14,050	15,690	29,552	13,899	15,653	187	151	36	1	...	1
	4—5	25,737	12,485	13,252	25,601	12,430	13,171	126	55	71	10	...	10
	Total 0—5	*117,104*	*56,570*	*60,534*	*116,594*	*56,218*	*60,376*	*496*	*352*	*144*	*14*	...	*14*
	5—10	124,883	62,821	62,062	123,884	63,254	60,630	1,856	537	1,319	143	30	113
	10—15	79,347	42,427	36,920	68,673	40,538	28,135	10,230	1,831	8,459	384	58	326
	15—20	61,265	27,801	33,464	28,839	20,452	8,387	30,933	7,142	23,791	1,493	207	1,286
	20—25	56,529	24,090	32,439	11,006	8,934	2,072	43,043	14,629	28,414	2,480	527	1,953
	25—30	66,584	32,262	34,322	5,581	4,644	937	57,183	24,590	32,593	3,820	1,028	2,792
	30—35	56,976	29,419	27,557	1,943	1,520	423	50,324	26,743	23,581	4,709	1,156	3,553
	35—40	33,007	25,299	17,708	804	619	185	37,945	23,565	14,380	4,258	1,115	3,143
	40—45	40,031	23,334	16,697	591	417	174	33,497	21,602	11,895	5,943	1,315	4,628
	45—50	21,911	12,750	8,261	185	132	53	16,779	11,766	5,013	4,047	852	3,195
	50—55	23,756	13,561	10,195	253	179	74	17,052	12,169	4,883	6,451	1,213	5,238
	55—60	9,455	5,372	4,083	83	53	30	6,472	4,698	1,774	2,900	621	2,279
	60—65	15,988	8,405	7,583	136	93	43	8,832	6,989	1,843	7,020	1,323	5,697
	65—70	3,840	1,972	1,868	30	24	6	2,100	1,595	505	1,710	353	1,357
	70 and over	11,904	5,498	5,506	123	73	50	5,102	4,087	1,015	5,779	1,338	4,441
	Total	*730,780*	*371,581*	*359,199*	*357,725*	*196,150*	*161,575*	*331,902*	*161,295*	*157,609*	*61,151*	*11,436*	*49,715*

This content downloaded from 202.122.18.30 on Wed, 12 Jun 2024 09:32:33 +00:00
All use subject to https://about.jstor.org/terms

This content downloaded from
202.122.18.30 on Wed, 12 Jun 2024 09:32:33 +00:00
All use subject to https://about.jstor.org/terms

TABLE VII.—Age, Sex and Civil Condition. Part A.—Provincial Summary—*concluded.*

Religion	Age.	Population.			Unmarried.			Married.			Widowed.		
		Persons.	Males.	Females.	Persons.	Males.	Females.	Persons.	Males.	Females.	Persons.	Males.	Females.
	1	2	3	4	5	6	7	8	9	10	11	12	13
CONFUCIAN.	0—1	8	5	3	8	5	3						
	1—2	4		4	4		4						
	2—3	12	4	8	12	4	8						
	3—4	5	3	2	5	3	2						
	4—5	11	3	8	11	3	8						
	Total 0—5	40	15	25	40	15	25						
	5—10	35	14	21	30	12	18	5	2	3			
	10—15	23	13	10	22	12	10	1	1				
	15—20	41	35	6	31	27	4	10	8	2			
	20—25	133	117	16	55	55		78	62	16			
	25—30	189	162	27	36	36		153	126	27			
	30—35	193	183	10	31	31		162	152	10			
	35—40	147	134	13	13	13		133	121	12			
	40—45	101	94	7	7	7		90	83	7	1	1	
	45—50	40	36	4	1	1		37	35	2	2		2
	50—55	53	50	3	6	6		43	42	1	4		4
	55—60	27	24	3	1	1		24	22	2	2	2	
	60—65	25	22	3				23	21	2	2	1	1
	65—70	3	2	1				3	3		1	1	
	70 and over	8	6	2	1	1					7	1	6
	Total	1,058	907	151	274	217	57	764	679	85	20	11	9

TABLE VII.—Age, Sex and Civil Condition. Part B.—Details for Districts.

District	Age.	Population. Persons.	Population. Males.	Population. Females.	Unmarried. Persons.	Unmarried. Males.	Unmarried. Females.	Married. Persons.	Married. Males.	Married. Females.	Widowed. Persons.	Widowed. Males.	Widowed. Females.
	1	2	3	4	5	6	7	8	9	10	11	12	13
BURDWAN.	ALL RELIGIONS	*1,538,371*	*770,324*	*768,047*	*553,088*	*352,976*	*200,112*	*743,920*	*378,841*	*365,079*	*241,363*	*38,507*	*202,856*
	0—5	173,150	84,617	88,533	172,407	84,454	87,953	681	159	522	62	4	58
	5—10	202,037	102,969	99,128	187,442	101,675	85,767	13,988	1,242	12,746	667	52	615
	10—15	168,912	92,291	76,621	105,881	84,811	21,070	60,255	7,239	53,016	2,776	241	2,535
	15—20	150,903	70,531	80,371	47,306	45,194	2,112	96,196	24,866	71,330	7,400	471	6,929
	20—40	497,689	251,149	246,540	33,856	31,236	2,620	395,296	211,178	184,118	68,537	8,735	59,802
	40—60	265,343	134,443	130,900	5,142	4,698	444	151,706	111,684	40,022	108,495	18,061	90,434
	60 and over	80,278	34,324	45,954	1,054	908	146	25,798	22,473	3,325	53,426	10,943	42,483
	HINDU	*1,220,551*	*609,485*	*611,066*	*432,231*	*277,214*	*155,067*	*587,678*	*299,337*	*288,341*	*200,592*	*32,934*	*167,658*
	0—5	137,126	67,195	69,931	136,573	67,060	69,492	526	131	393	48	4	44
	5—10	157,716	80,124	77,592	145,510	79,133	66,377	11,657	904	10,753	549	37	512
	10—15	134,651	72,982	61,669	82,016	66,839	15,177	50,171	5,918	44,253	2,464	225	2,239
	15—20	120,966	56,202	64,764	36,376	34,939	1,437	78,077	20,859	57,218	6,513	404	6,109
	20—40	393,515	198,202	195,313	26,231	24,091	2,137	309,568	160,811	142,757	57,686	7,297	50,389
	40—60	212,881	107,954	104,927	4,611	4,260	351	118,476	87,908	30,568	89,764	15,756	74,008
	60 and over	63,696	28,826	36,870	925	809	116	19,203	16,806	2,397	43,568	9,211	34,357
	MUSALMAN	*290,381*	*146,574*	*143,807*	*108,526*	*68,895*	*39,631*	*142,921*	*72,524*	*70,397*	*38,934*	*5,155*	*33,779*
	0—5	32,507	15,798	16,709	32,345	15,770	16,575	149	28	121	13	...	13
	5—10	40,213	20,726	19,487	37,821	20,393	17,428	2,275	319	1,956	117	14	103
	10—15	31,452	17,791	13,661	21,396	16,549	4,847	9,750	1,228	8,522	306	13	293
	15—20	27,553	13,160	14,393	9,839	9,449	390	16,876	3,652	13,224	838	59	779
	20—40	94,727	47,956	46,771	6,600	6,299	301	77,837	40,983	37,454	10,390	1,294	9,096
	40—60	48,375	24,093	24,207	409	345	64	29,996	21,674	8,322	17,970	2,149	15,821
	60 and over	15,554	6,975	8,579	116	90	26	6,048	5,260	788	9,390	1,625	7,765
	ANIMIST	*23,383*	*12,069*	*11,314*	*10,202*	*5,650*	*4,552*	*11,681*	*6,088*	*5,593*	*1,500*	*331*	*1,169*
	0—5	2,961	1,352	1,609	2,954	1,352	1,602	6	6	...	1	...	1
	5—10	3,708	1,880	1,828	3,656	1,880	1,776	51	19	32	1	1	...
	10—15	2,439	1,310	1,129	2,110	1,216	894	323	92	231	6	2	4
	15—20	2,032	1,009	1,023	853	666	187	1,133	336	797	46	7	39
	20—40	7,790	4,042	3,748	586	524	62	6,771	3,408	3,363	433	110	323
	40—60	3,538	2,007	1,531	36	26	10	2,892	1,861	1,031	610	120	490
	60 and over	915	469	446	7	6	1	505	372	133	403	91	312
BIRBHUM.	ALL RELIGIONS	*935,473*	*463,838*	*471,635*	*340,399*	*207,516*	*132,876*	*464,898*	*233,707*	*231,191*	*130,183*	*22,615*	*107,568*
	0—5	111,415	53,723	57,722	111,120	53,655	57,465	297	65	232	28	3	25
	5—10	137,838	69,933	67,855	126,032	68,992	57,040	11,403	959	10,444	433	32	401
	10—15	102,911	55,653	47,258	64,288	49,188	15,110	37,009	6,340	30,669	1,634	155	1,479
	15—20	89,813	41,854	47,959	23,469	21,755	1,714	62,611	19,713	42,898	3,733	385	3,348
	20—40	289,433	143,247	146,186	12,759	11,555	1,204	242,231	136,339	105,892	34,443	5,353	29,090
	40—60	153,879	77,173	76,706	2,234	1,946	288	93,394	65,049	28,345	58,251	10,178	48,073
	60 and over	50,164	22,306	27,958	540	455	85	17,953	15,242	2,711	31,671	6509	25,162
	HINDU	*677,053*	*325,364*	*331,689*	*224,239*	*140,151*	*84,108*	*330,140*	*166,409*	*163,731*	*102,654*	*18,804*	*83,850*
	0—5	74,847	36,219	38,628	74,579	36,168	38,411	245	49	196	23	2	21
	5—10	90,977	46,108	44,869	81,847	45,430	36,417	8,779	659	8,120	351	19	332
	10—15	71,436	38,581	32,855	41,896	33,889	8,007	28,177	4,562	23,615	1,363	130	1,233
	15—20	63,196	29,863	34,333	15,058	14,595	463	46,138	14,959	31,179	3,000	309	2,691
	20—40	204,911	101,776	103,135	8,517	7,950	567	169,096	89,632	79,464	27,298	4,194	23,104
	40—60	113,836	56,689	57,147	1,890	1,708	182	65,640	46,165	19,475	46,306	8,816	37,490
	60 and over	38,850	16,128	20,722	472	411	61	12,065	10,383	1,682	24,313	5,334	18,979

This content downloaded from 202.122.18.30 on Wed, 12 Jun 2024 09:32:33 +00:00
All use subject to https://about.jstor.org/terms

TABLE VII.—Age, Sex and Civil Condition. Part B.—Details for Districts—*continued.*

District	Age.	Population.			Unmarried.			Married.			Widowed.		
		Persons.	Males.	Females.	Persons.	Males.	Females.	Persons.	Males.	Females.	Persons.	Males.	Females.
	1	2	3	4	5	6	7	8	9	10	11	12	13
BIRBHUM—*contd.*	MUSALMAN	*222,787*	*110,336*	*112,451*	*88,591*	*52,440*	*36,151*	*110,472*	*54,923*	*55,549*	*23,724*	*2,973*	*20,751*
	0—5	28,992	13,762	15,230	28,951	13,750	15,201	37	11	26	4	1	3
	5—10	36,832	18,839	17,993	34,240	18,556	15,684	2,521	276	2,245	71	7	64
	10—15	24,938	13,625	11,313	16,523	11,961	4,562	8,172	1,646	6,526	243	18	225
	15—20	20,829	9,758	11,071	5,861	5,509	352	14,363	4,200	10,163	605	49	556
	20—40	68,370	33,506	34,864	2,733	2,464	269	59,470	30,159	29,311	6,167	883	5,284
	40—60	32,246	16,067	16,179	228	165	63	21,441	11,750	9,642	10,577	1,103	9,474
	60 and over	10,580	4,779	5,801	55	35	20	4,468	3,832	636	6,057	912	5,145
	ANIMIST	*54,592*	*27,550*	*27,042*	*27,060*	*14,638*	*12,422*	*23,806*	*12,094*	*11,712*	*3,726*	*818*	*2,908*
	0—5	7,474	3,671	3,803	7,458	3,666	3,792	15	5	10	1	...	1
	5—10	9,885	4,959	4,926	9,771	4,929	4,842	103	24	79	11	6	5
	10—15	6,449	3,392	3,057	5,763	3,254	2,509	658	131	527	28	7	21
	15—20	4,682	2,179	2,503	2,492	1,614	878	2,073	538	1,535	117	27	90
	20—40	15,760	7,735	8,025	1,450	1,095	355	13,347	6,369	6,978	963	271	692
	40—60	7,643	4,332	3,311	113	71	42	6,204	4,012	2,192	1,326	240	1,077
	60 and over	2,699	1,282	1,417	13	9	4	1,406	1,015	391	1,280	258	1,022
	ALL RELIGIONS	*1,138,670*	*562,585*	*576,085*	*445,827*	*283,599*	*162,228*	*529,535*	*255,288*	*274,247*	*163,308*	*23,698*	*139,610*
	0—5	141,365	68,312	73,053	139,767	67,959	71,847	1,516	385	1,131	82	4	78
	5—10	169,199	85,616	83,583	154,404	85,019	69,385	14,035	568	13,467	760	29	731
	10—15	131,930	73,337	58,593	85,206	68,588	16,618	44,570	4,681	39,889	2,154	98	2,056
	15—20	115,053	55,878	59,775	38,466	36,146	2,320	71,671	19,383	52,288	5,516	349	5,167
	20—40	336,561	168,932	177,629	24,264	22,695	1,569	274,193	141,057	133,136	48,104	5,180	42,924
	40—60	174,553	85,172	89,380	2,986	2,619	367	102,849	71,803	31,046	68,717	10,750	57,967
	60 and over	59,410	25,338	34,072	734	642	92	20,701	17,408	3,293	37,975	7,288	30,687
	HINDU	*990,161*	*488,818*	*501,343*	*378,964*	*244,343*	*134,621*	*462,332*	*222,800*	*239,532*	*148,865*	*21,705*	*127,160*
	0—5	120,803	58,387	62,416	119,547	58,287	61,260	1,176	96	1,080	80	4	76
	5—10	144,907	73,090	71,817	130,920	72,561	58,359	13,275	503	12,772	712	26	686
	10—15	114,820	63,639	51,181	71,506	59,290	12,226	41,241	4,265	36,976	2,073	94	1,979
	15—20	101,177	49,081	52,096	32,595	31,294	1,301	63,437	17,479	45,958	5,145	308	4,837
	20—40	302,261	147,641	154,620	20,968	19,829	1,139	237,993	123,102	113,001	44,290	4,620	39,580
	40—60	154,141	75,957	79,084	2,745	2,484	261	88,769	62,580	26,189	62,627	9,993	52,634
	60 and over	52,052	21,953	30,099	683	608	75	17,341	14,685	2,656	34,028	6,660	27,368
BANKURA.	MUSALMAN	*51,707*	*25,845*	*25,862*	*21,048*	*13,545*	*7,503*	*24,379*	*11,580*	*12,799*	*6,280*	*720*	*5,560*
	0—5	6,482	3,120	3,362	6,458	3,116	3,342	22	4	18	2	...	2
	5—10	7,951	4,242	3,709	7,394	4,217	3,177	533	24	509	24	1	23
	10—15	5,710	3,284	2,426	3,908	3,073	835	1,769	208	1,561	33	3	30
	15—20	4,966	2,470	2,496	1,823	1,778	45	3,028	677	2,351	115	15	100
	20—40	15,986	7,682	8,304	1,347	1,285	62	12,967	6,216	6,751	1,672	181	1,491
	40—60	8,071	3,863	4,208	103	65	38	5,002	3511	1,491	2,966	287	2,679
	60 and over	2,541	1,184	1,357	15	11	4	1,058	910	148	1,468	233	1,235
	ANIMIST	*95,777*	*47,356*	*48,421*	*45,285*	*25,403*	*19,882*	*42,380*	*20,689*	*21,691*	*8,112*	*1,264*	*6,848*
	0—5	13,948	6,742	7,206	13,630	6,454	7,176	318	288	30	...	...	...
	5—10	16,190	8,209	7,981	15,941	8,168	7,773	225	39	186	24	2	22
	10—15	11,253	6,318	4,935	9,647	6,109	3,538	1,558	208	1,350	48	1	47
	15—20	9,410	4,279	5,131	3,985	3,031	954	5,173	1,223	3,950	252	25	227
	20—40	28,010	13,476	14,535	1,913	1553	360	23,880	11,545	12,335	2,217	377	1,840
	40—60	12,169	6,189	6,030	133	65	68	8,953	5,628	3,325	3,103	466	2,637
	60 and over	4,777	2,171	2,993	36	23	13	2,273	1,758	515	2,468	393	2,075

This content downloaded from 202.122.18.30 on Wed, 12 Jun 2024 09:32:33 +00:00
All use subject to https://about.jstor.org/terms

TABLE VII.—Age, Sex and Civil Condition. Part B.—Details for Districts—*continued.*

District.	Age.	Population.			Unmarried.			Married.			Widowed.		
		Persons.	Males.	Females.	Persons.	Males.	Females.	Persons.	Males.	Females.	Persons.	Males.	Females.
	1	2	3	4	5	6	7	8	9	10	11	12	13
MIDNAPORE.	ALL RELIGIONS	*2,821,201*	*1,410,714*	*1,410,487*	*1,102,008*	*713,166*	*388,842*	*1,290,583*	*632,198*	*658,385*	*428,610*	*65,350*	*363,260*
	0— 5	340,970	165,803	175,167	339,801	165,635	174,166	1,052	227	825	117	1	116
	5—10	394,994	203,123	191,871	365,885	201,592	164,293	27,994	1,474	26,520	1,115	57	1,058
	10—15	305,847	172,734	133,113	199,866	162,651	37,215	100,525	3,662	96,863	5,456	221	5,235
	15—20	292,933	140,166	152,767	106,955	100,718	6,237	170,902	38,553	132,349	15,076	895	14,181
	20—40	916,474	452,427	464,047	81,925	76,281	5,644	692,939	359,762	333,177	141,610	16,384	125,226
	40—60	428,445	214,665	213,780	6,124	5,270	854	245,669	179,315	66,354	176,652	30,080	146,572
	60 and over	141,538	61,736	79,802	1,452	1,019	433	51,502	43,005	8,497	88,584	17,712	70,872
	HINDU	*2,477,272*	*1,240,620*	*1,236,652*	*949,142*	*623,345*	*325,797*	*1,133,119*	*555,922*	*577,197*	*395,011*	*61,353*	*333,658*
	0— 5	291,969	142,297	149,672	290,946	142,101	148,845	914	195	719	109	1	108
	5—10	339,284	174,687	164,597	312,476	173,358	139,118	25,811	1,286	24,525	997	43	954
	10—15	267,786	151,260	116,526	170,449	142,263	28,186	92,135	8,793	83,342	5,202	204	4,998
	15—20	259,914	125,286	134,628	94,156	90,033	4,123	151,448	34,398	117,050	14,310	835	13,475
	20—40	810,013	401,028	408,985	74,105	69,662	4,443	603,715	316,234	287,481	132,193	15,132	117,061
	40—60	382,647	191,391	191,256	5,691	4,987	704	214,533	157,787	56,746	162,423	25,617	136,806
	60 and over	125,659	54,691	70,968	1,319	941	378	44,563	37,229	7,334	79,777	16,521	63,256
	MUSALMAN	*193,569*	*96,209*	*97,360*	*79,178*	*48,788*	*30,390*	*94,266*	*45,136*	*49,130*	*20,125*	*2,285*	*17,840*
	0— 5	26,645	12,775	13,870	26,535	12,756	13,779	107	19	88	3	...	3
	5—10	30,179	15,636	14,543	28,197	15,606	12,591	1,897	121	1,776	85	9	76
	10—15	21,087	11,939	9,148	14,359	11,150	3,209	6,564	777	5,787	164	12	152
	15—20	19,369	8,632	10,737	6,142	5,792	350	12,833	2,807	10,026	394	33	361
	20—40	60,850	29,786	31,064	3,667	3,375	292	51,479	25,672	25,807	5,704	739	4,965
	40—60	26,562	13,349	13,213	206	150	56	17,440	12,348	5,092	8,916	851	8,065
	60 and over	8,877	4,092	4,785	72	59	13	3,946	3,392	554	4,859	641	4,218
	ANIMIST	*145,437*	*71,131*	*74,306*	*71,153*	*39,458*	*31,695*	*61,198*	*30,061*	*31,137*	*13,086*	*1,612*	*11,474*
	0— 5	21,721	10,474	11,247	21,685	10,461	11,224	31	13	18	5	...	5
	5—10	24,901	12,483	12,418	24,585	12,411	12,174	283	67	216	33	5	28
	10—15	16,536	9,260	7,276	14,630	8,965	5,665	1,816	290	1,526	90	5	85
	15—20	13,180	6,008	7,172	6,317	4,642	1,675	6,495	1,339	5,156	368	27	341
	20—40	43,690	20,497	23,193	3,692	2,857	835	36,409	17,167	19,242	3,589	473	3,116
	40—60	18,553	9,531	9,022	188	105	83	13,225	8,852	4,373	5,140	574	4,566
	60 and over	6,856	2,878	3,978	56	17	39	2,939	2,333	606	3,861	528	3,333
HOOGHLY.	ALL RELIGIONS	*1,090,097*	*555,823*	*534,274*	*389,542*	*254,766*	*134,776*	*516,042*	*272,260*	*243,782*	*184,513*	*28,797*	*155,716*
	0— 5	129,588	64,296	65,292	128,983	64,117	64,866	553	170	383	52	9	43
	5—10	131,415	67,150	64,265	121,656	66,588	55,068	9,278	544	8,734	481	18	463
	10—15	111,138	61,436	49,702	69,674	57,883	11,791	39,235	3,468	35,767	2,229	85	2,144
	15—20	106,025	50,964	55,061	36,140	34,978	1,162	63,706	14,761	48,945	6,179	325	5,854
	20—40	362,893	189,493	172,800	29,221	27,851	1,370	278,144	155,674	122,470	55,528	6,478	49,050
	40—60	188,434	95,848	92,586	3,105	2,724	381	105,101	79,970	25,131	80,228	13,154	67,074
	60 and over	60,604	27,026	33,578	763	625	138	20,025	17,673	2,352	39,816	8,728	31,088
	HINDU	*883,840*	*451,784*	*432,056*	*315,229*	*208,447*	*106,782*	*411,863*	*218,553*	*193,311*	*156,748*	*24,785*	*131,963*
	0— 5	105,319	52,922	53,097	104,801	52,076	52,725	475	139	336	43	7	36
	5—10	105,407	53,787	51,620	96,886	53,357	43,529	8,096	413	7,683	425	17	408
	10—15	90,087	49,734	40,353	55,375	46,954	8,421	32,703	2,714	29,989	2,009	66	1,943
	15—20	87,306	41,479	45,827	29,897	29,162	735	51,784	12,069	39,715	5,625	248	5,377
	20—40	292,923	154,238	138,685	24,818	23,842	976	219,829	125,170	94,659	48,276	5,226	43,050
	40—60	153,586	78,366	75,220	2,820	2,496	324	83,526	64,302	19,224	67,240	11,588	55,652
	60 and over	49,212	21,908	27,271	632	560	72	15,450	13,745	1,705	33,130	7,633	25,497

This content downloaded from 202.122.18.30 on Wed, 12 Jun 2024 09:32:33 +00:00
All use subject to https://about.jstor.org/terms

TABLE VII.—Age, Sex and Civil Condition. Part B.—Details for Districts—*continued.*

Age.	Population.			Unmarried.			Married.			Widowed.		
	Persons.	Males.	Females.	Persons.	Males.	Females.	Persons.	Males.	Females.	Persons.	Males.	Females.
1	2	3	4	5	6	7	8	9	10	11	12	13
HOOGHLY—*contd.*												
MUSALMAN	*184,009*	*91,670*	*92,339*	*66,170*	*41,731*	*24,439*	*91,301*	*46,305*	*45,556*	*26,978*	*3,634*	*22,344*
0—5	21,482	10,750	10,732	21,398	10,718	10,680	75	30	45	9	2	7
5—10	23,456	12,018	11,438	22,267	11,896	10,371	1,134	121	1,013	55	1	54
10—15	19,375	10,820	8,555	12,885	10,110	2,775	6,288	704	5,584	202	16	186
15—20	17,107	7,886	9,221	5,574	5,333	241	11,030	2,481	8,549	503	72	431
20—40	61,054	30,761	30,293	3,687	3,412	275	50,750	26,248	24,502	6,617	1,101	5,516
40—60	30,983	14,775	16,208	246	206	40	18,417	13,145	5,272	12,320	1,424	10,896
60 and over	10,552	4,650	5,902	113	56	57	4,167	3,576	591	6,272	1,018	5,254
ALL RELIGIONS	*913,502*	*498,641*	*414,861*	*359,295*	*228,954*	*131,341*	*465,761*	*251,276*	*214,485*	*127,446*	*18,411*	*109,035*
0—5	116,457	57,542	58,915	116,176	57,457	58,719	257	74	183	24	11	13
5—10	119,584	61,274	58,310	111,847	60,842	51,005	7,484	7,071	413	253	10	243
10—15	98,451	56,619	41,832	60,391	52,051	8,307	36,639	4,306	32,333	1,421	129	1,292
15—20	94,922	56,739	38,183	33,630	32,828	1,602	56,812	14,521	42,291	4,480	190	4,290
20—40	318,110	177,232	140,878	25,662	24,554	1,108	254,352	148,273	106,079	38,096	4,605	33,491
40—60	145,719	83,257	62,462	2,129	1,826	303	90,968	66,867	24,101	52,622	7,544	45,078
60 and over	80,259	52,978	27,281	460	363	97	19,249	16,722	2,527	30,550	5,992	24,557
HINDU	*729,283*	*394,158*	*348,125*	*272,376*	*180,915*	*91,461*	*363,343*	*197,784*	*165,559*	*106,564*	*15,459*	*91,105*
0—5	90,420	44,745	45,675	90,225	44,691	45,541	178	60	118	17	4	13
5—10	91,829	47,236	44,593	85,323	46,933	38,390	6,312	292	6,020	194	11	183
10—15	77,325	44,585	32,740	46,068	41,020	5,048	29,993	3,458	26,535	1,264	107	1,157
15—20	76,258	38,052	38,206	27,860	26,561	1,299	44,352	11,353	32,999	4,046	138	3,908
20—40	250,562	141,055	109,507	20,752	19,859	893	197,362	117,685	79,677	32,448	3,831	28,617
40—60	116,319	60,630	55,689	1,755	1,512	243	70,888	52,549	18,339	43,676	6,669	37,007
60 and over	39,570	17,755	21,815	393	319	74	14,258	12,487	1,771	24,919	4,999	19,920
HOWRAH												
MUSALMAN	*195,599*	*100,600*	*94,999*	*75,968*	*46,810*	*29,158*	*99,062*	*50,936*	*48,126*	*20,569*	*2,854*	*17,715*
0—5	25,580	12,568	13,012	25,494	12,547	12,947	79	14	65	7	7	
5—10	27,419	13,863	13,556	26,189	13,735	12,454	1,171	120	1,051	59	8	51
10—15	20,851	11,880	8,971	14,074	10,922	3,152	6,620	936	5,684	157	22	135
15—20	18,162	8,369	9,793	5,499	5,278	221	12,231	3,039	9,192	432	52	380
20—40	64,715	33,993	30,722	4,332	4,036	296	54,834	29,017	25,817	5,549	940	4,609
40—60	28,373	14,827	13,546	320	250	70	19,250	13,825	5,425	8,803	952	7,851
60 and over	10,499	5,100	5,399	60	42	18	4,877	4,185	692	5,562	873	4,689
ALL RELIGIONS	*2,434,104*	*1,305,700*	*1,128,404*	*908,744*	*587,437*	*321,307*	*1,238,716*	*672,988*	*565,728*	*286,644*	*45,275*	*241,369*
0—5	315,226	153,175	162,051	312,834	152,629	160,205	2,234	539	1,695	158	7	151
5—10	344,603	179,027	165,576	309,780	174,423	135,357	33,728	4,453	29,275	1,095	121	974
10—15	251,520	144,727	106,793	151,189	131,960	19,229	96,919	13,647	83,272	3,412	300	3,112
15—20	233,093	113,762	119,331	70,693	68,850	1,843	152,833	43,557	109,276	9,572	755	8,817
20—40	817,094	457,796	359,298	58,362	55,207	3,155	669,364	390,020	279,344	89,368	12,659	76,709
40—60	352,443	196,991	155,452	3,641	3,370	271	231,715	175,128	56,587	116,087	17,993	98,094
60 and over	120,120	60,422	59,698	1,245	998	247	51,923	45,644	6,279	66,952	13,440	53,512
HINDU	*1,525,886*	*822,879*	*703,028*	*563,324*	*376,787*	*192,537*	*760,018*	*419,704*	*340,314*	*202,544*	*32,367*	*170,177*
0—5	191,114	92,715	98,399	189,813	92,373	97,440	1,190	336	854	111	6	105
5—10	206,233	107,034	99,199	186,201	107,293	80,908	19,302	1,672	17,630	730	72	658
10—15	154,017	89,161	64,856	91,848	81,093	10,755	59,636	7,954	51,682	2,533	144	2,389
15—20	148,398	73,049	75,349	47,386	46,381	1,005	93,220	26,178	67,042	7,792	491	7,301
20—40	521,346	296,183	225,163	43,625	41,794	1,831	411,409	245,693	165,716	66,312	8,698	57,616
40—60	227,102	126,545	100,557	3,518	3,083	432	142,317	104,092	33,725	79,767	13,367	66,400
60 and over	77,676	38,192	39,509	933	797	136	31,444	27,779	3,665	45,299	9,591	35,708
24-PARGANAS												

This content downloaded from 202.122.18.30 on Wed, 12 Jun 2024 09:32:33 +00:00
All use subject to https://about.jstor.org/terms

TABLE VII.—Age, Sex and Civil Condition. Part B.—Details for Districts—*continued.*

District.	Age.	Population. Persons.	Population. Males.	Population. Females.	Unmarried. Persons.	Unmarried. Males.	Unmarried. Females.	Married. Persons.	Married. Males.	Married. Females.	Widowed. Persons.	Widowed. Males.	Widowed. Females.
1		2	3	4	5	6	7	8	9	10	11	12	13
24-PARGANAS (*concluded*).	MUSALMAN	*879,547*	*466,490*	*413,057*	*331,475*	*208,252*	*123,223*	*465,809*	*245,767*	*220,042*	*82,263*	*12,471*	*69,792*
	0—5	119,857	58,363	61,494	118,785	58,172	60,613	1,025	190	835	47	1	46
	5—10	134,192	69,874	64,318	119,466	67,038	52,428	14,367	2,790	11,577	359	46	313
	10—15	94,662	54,559	40,103	56,314	48,838	5,000	36,943	5,645	31,298	875	76	799
	15—20	82,244	38,915	43,329	22,191	21,561	630	58,320	37,094	21,226	1,733	260	1,473
	20—40	285,614	155,263	130,351	12,894	11,755	1,139	250,199	139,771	110,428	22,521	3,787	18,734
	40—60	121,666	68,039	53,627	1,010	706	304	85,078	62,932	22,146	35,578	4,451	31,127
	60 and over	41,312	21,427	19,885	235	132	103	19,877	17,345	2,532	21,150	3,900	17,250
	ALL RELIGIONS	*896,067*	*607,674*	*288,393*	*288,042*	*206,146*	*81,896*	*513,708*	*379,924*	*133,784*	*94,317*	*21,604*	*72,713*
	0—5	62,528	32,275	30,253	62,217	32,125	30,092	283	146	137	28	4	24
	5—10	67,309	35,909	31,400	64,900	34,003	30,897	2,315	784	1,531	94	13	81
	10—15	67,733	43,478	24,255	50,390	39,675	10,715	16,807	4,721	12,086	536	89	464
	15—20	82,641	56,316	26,325	41,261	38,600	2,652	39,055	17,347	21,708	2,325	360	1,965
	20—40	413,683	308,613	105,068	62,727	57,353	5,374	319,279	242,947	76,332	31,677	8,315	23,362
	40—60	160,842	108,988	51,854	5,497	4,972	1,525	115,994	96,500	19,494	39,351	8,416	30,935
	60 and over	41,321	22,092	19,719	1,050	709	341	19,975	17,479	2,496	20,296	4,414	15,882
CALCUTTA.	HINDU	*604,853*	*404,528*	*200,325*	*187,802*	*135,438*	*52,364*	*344,330*	*253,604*	*90,726*	*72,721*	*15,486*	*57,235*
	0—5	43,013	22,111	20,902	42,798	21,999	20,799	205	108	97	10	4	6
	5—10	45,931	24,189	21,742	44,291	23,691	20,600	1,578	489	1,089	62	9	53
	10—15	44,896	28,837	16,059	31,698	25,575	6,121	12,765	3,209	9,556	435	53	382
	15—20	55,841	37,553	18,288	26,227	25,482	745	27,733	11,807	15,926	1,881	264	1,617
	20—40	278,413	205,712	72,701	38,500	35,566	2,934	214,379	161,242	53,137	25,534	5,904	19,630
	40—60	109,785	72,129	37,656	3,620	2,558	962	76,713	63,222	12,491	30,452	6,249	24,203
	60 and over	26,974	13,997	12,977	670	467	203	11,957	10,527	1,430	14,347	3,003	11,344
	MUSALMAN	*241,587*	*173,785*	*67,802*	*73,746*	*54,211*	*19,535*	*149,899*	*114,448*	*35,451*	*17,942*	*5,123*	*12,819*
	0—5	15,272	7,938	7,334	15,183	7,902	7,281	71	36	35	18	...	18
	5—10	17,321	9,219	8,102	16,576	8,931	7,645	716	284	432	29	4	25
	10—15	18,505	12,363	6,142	14,454	10,963	3,491	3,909	1,393	2,516	102	27	75
	15—20	22,251	16,270	5,981	11,343	10,880	463	10,502	5,301	5,201	401	89	312
	20—40	113,271	88,581	24,690	15,200	14,714	486	92,856	71,739	21,117	5,215	2,128	3,087
	40—60	42,760	31,775	10,985	794	710	84	34,723	29,338	5,385	7,243	1,726	5,517
	60 and over	12,207	7,549	4,657	151	114	37	7,122	6,277	845	4,934	1,149	3,785
	CHRISTIAN	*39,577*	*22,472*	*17,079*	*22,200*	*13,583*	*8,617*	*14,292*	*8,088*	*6,204*	*3,059*	*801*	*2,258*
	0—5	3,526	1,873	1,703	3,571	1,871	1,700	5	2	3	...	...	...
	5—10	3,402	1,675	1,727	3,384	1,666	1,718	15	9	6	3	...	3
	10—15	3,542	1,723	1,819	3,457	1,693	1,764	79	28	51	6	2	4
	15—20	3,565	1,841	1,724	3,015	1,768	1,247	521	71	450	29	2	27
	20—40	17,066	10,739	6,327	7,596	5,871	1,725	8,698	4,551	4,147	772	217	555
	40—60	6,647	3,889	2,758	969	605	364	4,291	2,924	1,367	1,387	360	1,027
	60 and over	1,753	832	921	208	109	99	683	503	180	862	220	642
	ALL RELIGIONS	*1,617,846*	*812,580*	*805,266*	*650,973*	*428,184*	*222,789*	*725,810*	*353,617*	*372,193*	*241,063*	*30,779*	*210,284*
	0—5	228,072	111,894	116,178	227,148	111,660	115,488	813	227	586	111	7	104
	5—10	216,496	113,724	102,772	201,708	113,169	88,539	14,260	685	13,575	528	30	498
	10—15	179,033	102,556	76,478	115,345	99,552	15,793	61,103	2,929	58,174	2,585	74	2,511
	15—20	147,887	72,891	74,996	59,327	58,427	900	82,398	14,298	68,100	6,162	266	5,896
	20—40	595,320	284,737	310,583	43,843	42,329	1,514	391,729	199,579	192,150	69,748	6,879	62,869
	40—60	255,823	126,882	128,941	2,848	2,471	377	146,391	100,094	46,297	106,584	13,517	93,067
	60 and over	85,215	36,747	48,468	754	636	118	29,116	26,005	3,111	55,345	10,106	45,239

This content downloaded from 202.122.18.30 on Wed, 12 Jun 2024 09:32:33 +00:00
All use subject to https://about.jstor.org/terms

TABLE VII.—Age, Sex and Civil Condition. Part B.—Details for Districts—*continued.*

District.	Age.	Population. Persons.	Population. Males.	Population. Females.	Unmarried. Persons.	Unmarried. Males.	Unmarried. Females.	Married. Persons.	Married. Males.	Married. Females.	Widowed. Persons.	Widowed. Males.	Widowed. Females.
1		2	3	4	5	6	7	8	9	10	11	12	13
KADIA—*contd.*	HINDU	*642,651*	*322,018*	*320,633*	*246,565*	*165,501*	*81,064*	*276,630*	*138,056*	*138,574*	*119,456*	*18,461*	*100,995*
	0—5	82,576	40,412	42,164	82,264	40,338	41,926	265	71	194	47	3	44
	5—10	77,633	40,469	37,164	72,421	40,274	32,147	4,964	180	4,784	248	15	233
	10—15	66,541	37,409	29,081	42,463	36,489	5,974	22,825	937	21,888	1,253	34	1,219
	15—20	59,940	29,516	30,424	24,754	24,439	315	31,493	4,971	26,522	3,693	106	3,587
	20—40	204,783	103,450	101,333	22,133	21,622	511	147,087	77,724	69,363	35,563	4,104	31,459
	40—60	110,952	63,807	57,145	2,001	1,852	149	58,098	43,586	14,518	50,853	8,375	42,478
	60 and over	40,226	16,904	23,322	529	487	42	11,898	10,593	1,305	27,799	5,824	21,975
	MUSALMAN	*963,119*	*484,355*	*478,764*	*398,362*	*259,191*	*139,171*	*444,168*	*213,048*	*231,120*	*120,589*	*12,116*	*108,473*
	0—5	143,564	70,676	72,888	142,958	70,417	72,541	542	155	387	64	4	60
	5—10	137,004	72,317	64,687	127,452	71,901	55,551	9,273	401	8,872	279	15	264
	10—15	110,980	64,256	46,724	71,565	62,241	9,324	38,086	1,975	36,111	1,329	40	1,289
	15—20	86,853	42,913	43,940	34,035	33,512	523	50,368	9,244	41,124	2,450	157	2,293
	20—40	297,099	143,574	153,525	21,320	20,377	943	241,811	120,463	121,348	33,968	2,734	31,234
	40—60	143,209	71,153	72,056	812	597	215	87,116	65,600	21,516	55,281	4,956	50,325
	60 and over	44,410	19,566	24,844	220	146	74	16,972	15,210	1,762	27,218	4,210	23,008
MURSHIDABAD.	ALL RELIGIONS	*1,372,274*	*678,292*	*693,982*	*547,137*	*340,456*	*206,681*	*636,127*	*315,160*	*320,967*	*189,010*	*22,676*	*166,334*
	0—5	199,513	97,801	101,712	198,422	97,498	100,924	969	296	673	122	7	115
	5—10	203,053	102,976	100,077	184,749	99,553	85,196	17,537	3,342	14,195	767	81	686
	10—15	151,770	84,357	67,413	94,493	77,907	16,586	54,828	6,243	48,585	2,449	207	2,242
	15—20	129,261	62,623	66,638	41,984	40,296	1,688	81,392	21,303	60,089	5,885	424	4,961
	20—40	412,118	202,927	209,191	24,354	22,537	1,817	334,926	175,148	159,778	52,838	5,242	47,596
	40—60	205,126	98,146	106,980	2,336	1,929	407	120,594	86,455	34,139	82,196	9,763	72,433
	60 and over	71,433	29,462	41,971	799	636	163	25,381	21,873	3,508	45,253	6,953	38,300
	HINDU	*643,291*	*320,270*	*323,021*	*240,418*	*157,708*	*83,710*	*291,162*	*146,777*	*144,385*	*105,711*	*15,785*	*89,926*
	0—5	84,515	40,927	43,588	84,172	40,883	43,310	304	63	241	39	2	37
	5—10	87,341	43,706	43,635	80,271	43,245	37,026	6,663	419	6,244	407	42	365
	10—15	67,253	37,480	29,773	42,048	35,251	6,797	23,998	2,120	21,878	1,207	109	1,098
	15—20	61,722	30,592	31,130	22,505	21,905	600	36,094	8,492	27,602	3,123	195	2,928
	20—40	198,717	100,578	98,139	15,284	14,587	697	153,567	82,436	71,131	29,886	3,575	26,311
	40—60	105,761	51,909	53,852	1,676	1,484	192	58,569	42,737	15,832	45,516	7,188	38,328
	60 and over	37,982	15,578	22,405	482	394	88	11,967	10,510	1,457	25,533	4,074	20,859
	MUSALMAN	*713,152*	*350,132*	*363,020*	*292,673*	*178,474*	*114,199*	*338,400*	*165,018*	*173,382*	*82,079*	*6,640*	*75,439*
	0—5	112,569	55,757	56,812	111,830	55,523	56,307	657	229	428	82	5	77
	5—10	113,054	57,961	55,093	101,863	55,017	46,846	10,836	3,008	7,828	355	36	319
	10—15	82,733	45,964	36,769	50,871	41,777	9,094	30,631	4,090	26,541	1,231	97	1,134
	15—20	65,990	31,351	34,639	18,675	17,971	704	45,100	13,154	31,946	2,215	226	1,989
	20—40	208,860	100,046	108,814	8,536	7,650	886	177,697	90,894	86,803	22,627	1,602	21,025
	40—60	97,247	45,536	51,711	603	405	198	60,444	42,669	17,775	36,200	2,462	33,738
	60 and over	32,699	13,517	19,182	295	231	64	13,035	11,074	1,961	19,369	2,212	17,157
JESSORE.	ALL RELIGIONS	*1,758,264*	*901,092*	*857,172*	*692,343*	*460,285*	*232,058*	*804,731*	*401,071*	*403,660*	*261,190*	*39,736*	*221,454*
	0—5	218,857	106,566	112,291	216,844	106,308	110,536	1,834	244	1,590	179	14	165
	5—10	240,391	126,416	113,975	219,196	124,891	94,305	20,219	1,450	18,769	976	75	901
	10—15	199,088	112,845	86,243	128,529	107,474	21,055	67,316	5,111	62,204	3,244	260	2,984
	15—20	167,545	81,334	86,211	65,633	63,428	2,205	94,912	17,322	77,590	7,000	584	6,416
	20—40	578,536	293,290	285,246	57,506	54,255	3,251	436,289	228,854	207,435	84,735	10,181	74,554
	40—60	274,851	143,239	131,613	3,739	3,167	572	155,880	122,356	33,524	115,232	17,715	97,517
	60 and over	79,003	37,403	41,599	896	762	134	28,282	25,754	2,548	49,824	10,907	38,917

This content downloaded from 202.122.18.30 on Wed, 12 Jun 2024 09:32:33 +00:00
All use subject to https://about.jstor.org/terms

TABLE VII.—AGE, SEX AND CIVIL CONDITION. PART B.—DETAILS FOR DISTRICTS—*continued.*

District.	Age.	POPULATION.			UNMARRIED.			MARRIED.			WIDOWED.		
		Persons.	Males.	Females.	Persons.	Males.	Females.	Persons.	Males.	Females.	Persons.	Males.	Females.
	1	2	3	4	5	6	7	8	9	10	11	12	13
JESSORE—*contd.*	HINDU	*667,936*	*336,433*	*331,503*	*256,166*	*173,266*	*82,900*	*284,630*	*142,092*	*142,538*	*127,140*	*21,075*	*106,065*
	0—5	79,609	38,652	41,047	79,078	38,566	40,512	557	79	478	64	7	57
	5—10	85,914	44,459	41,455	78,113	43,982	34,131	7,364	427	6,937	437	50	387
	10—15	72,402	40,772	31,630	45,768	38,990	6,778	23,895	1,689	22,206	1,809	103	1,706
	15—20	64,228	30,881	33,347	23,970	24,780	190	37,584	6,133	31,451	4,584	268	4,316
	20—40	220,857	109,815	111,042	25,322	24,539	783	158,990	60,425	70,565	27,545	4,241	30,664
	40—60	110,438	56,055	54,383	2,123	2,061	62	85,347	45,960	11,867	22,968	8,819	12,241
	60 and over	34,278	15,749	18,529	547	503	44	10,293	9,359	934	23,538	8,837	14,701
	MUSALMAN	*1,087,571*	*563,257*	*524,297*	*434,876*	*286,243*	*148,633*	*518,885*	*258,381*	*260,502*	*135,795*	*18,633*	*115,162*
	0—5	138,745	67,721	71,024	137,353	67,529	69,824	1,277	155	1,122	115	7	108
	5—10	154,090	84,719	69,371	140,624	80,670	59,954	12,837	1,021	11,816	589	25	564
	10—15	126,556	71,894	54,662	82,592	68,320	14,272	42,333	3,711	38,622	1,631	157	1,474
	15—20	103,068	50,315	52,753	49,574	38,871	10,703	50,382	11,454	38,928	2,110	316	2,004
	20—40	356,850	183,093	173,757	32,103	29,960	2,143	234,336	118,108	116,228	49,701	5,220	44,481
	40—60	164,604	86,916	77,688	1,784	1,429	355	69,778	71,196	27,582	62,972	7,827	55,145
	60 and over	44,513	21,602	22,911	546	288	88	17,940	16,332	1,608	26,227	5,012	21,215
KHULNA	ALL RELIGIONS	*1,366,766*	*709,579*	*657,187*	*572,998*	*358,864*	*214,134*	*634,575*	*322,047*	*312,528*	*159,193*	*28,668*	*130,527*
	0—5	195,590	92,852	102,738	194,067	92,566	101,501	1,407	281	1,126	116	5	111
	5—10	219,365	112,379	106,986	203,727	111,150	92,577	15,019	1,196	13,823	619	33	586
	10—15	149,473	84,471	64,960	95,637	79,118	16,519	51,988	5,200	46,788	1,848	156	1,692
	15—20	134,789	61,659	72,491	44,206	43,211	995	87,823	13,037	74,786	5,151	441	4,710
	20—40	420,116	210,859	209,257	32,371	30,749	1,622	336,314	185,363	150,951	50,931	7,747	43,184
	40—60	181,993	104,660	80,381	1,993	1,652	341	118,630	95,579	23,051	61,041	7,445	53,596
	60 and over	63,052	34,717	29,335	521	418	103	25,394	21,231	4,163	33,589	8,893	24,721
	HINDU	*677,147*	*351,129*	*326,025*	*282,127*	*179,977*	*102,150*	*302,179*	*154,436*	*148,043*	*92,841*	*16,709*	*75,832*
	0—5	97,166	46,187	50,979	96,488	46,041	50,387	670	142	528	68	4	64
	5—10	104,179	53,570	51,609	98,207	54,101	43,906	7,790	454	7,336	382	21	361
	10—15	72,281	41,227	31,054	43,639	38,773	5,864	26,135	2,286	23,849	1,207	66	1,141
	15—20	67,073	31,119	35,954	22,386	22,091	295	40,359	8,903	31,456	3,828	215	3,613
	20—40	208,116	108,594	99,522	18,935	17,519	1,416	157,151	86,044	71,107	31,730	4,101	27,629
	40—60	93,955	51,913	41,042	1,353	1,181	172	56,337	55,485	852	35,365	6,852	28,513
	60 and over	33,377	17,508	15,871	379	329	50	13,032	1,727	11,305	19,951	5,450	14,501
BAGERHAT	ALL RELIGIONS	*1,480,587*	*755,206*	*725,381*	*611,298*	*380,513*	*230,785*	*695,393*	*349,542*	*345,851*	*173,896*	*25,151*	*148,745*
	0—5	212,528	103,603	109,925	213,317	103,559	109,758	192	40	152	19	4	15
	5—10	223,632	126,401	117,231	226,269	123,569	102,700	16,545	2,775	13,770	818	56	762
	10—15	154,990	88,653	66,337	96,873	81,035	15,838	55,523	7,300	48,223	2,494	224	2,266
	15—20	131,131	69,469	61,662	39,960	38,734	1,226	86,731	21,568	65,163	4,530	697	3,833
	20—40	476,303	242,934	233,454	31,359	30,152	1,207	390,754	202,917	187,837	54,695	9,855	44,840
	40—60	206,618	105,026	95,592	2,933	2,813	120	121,718	91,368	30,350	75,967	8,856	67,111
	60 and over	59,890	27,581	32,309	687	652	35	23,830	21,474	2,356	35,373	5,455	29,918
	HINDU	*315,610*	*164,998*	*150,612*	*126,912*	*82,527*	*44,385*	*136,451*	*72,991*	*63,445*	*52,294*	*9,480*	*42,814*
	0—5	40,806	19,848	20,958	40,799	19,847	20,952	6	1	5	1		1
	5—10	44,420	22,908	21,512	40,276	21,152	19,124	3,944	1,741	2,203	202	13	187
	10—15	30,598	17,308	13,290	19,166	15,444	3,722	10,798	1,923	8,875	636	41	595
	15—20	27,825	13,702	14,123	10,154	9,847	307	16,642	3,781	12,861	1,029	124	1,905
	20—40	106,747	57,699	49,048	13,823	13,550	273	74,536	40,050	33,817	18,419	3,190	15,229
	40—60	49,382	26,359	23,023	2,203	2,103	100	25,389	25,260	129	21,193	3,867	17,326
	60 and over	15,862	7,174	8,688	495	491	4	5,153	1,627	3,526	10,214	2,253	7,961

This content downloaded from 202.122.18.30 on Wed, 12 Jun 2024 09:32:33 +00:00
All use subject to https://about.jstor.org/terms

TABLE VII.—Age, Sex and Civil Condition. Part B.—Details for Districts—*continued.*

District	Age.	Population.			Unmarried.			Married.			Widowed.		
		Persons.	Males.	Females.	Persons.	Males.	Females.	Persons.	Males.	Females.	Persons.	Males.	Females.
	1	2	3	4	5	6	7	8	9	10	11	12	13
RAJSHAHI—*concld.*	MUSALMAN	*1,148,314*	*581,669*	*566,645*	*475,871*	*293,384*	*182,487*	*551,790*	*279,884*	*278,906*	*120,653*	*15,401*	*105,252*
	0—5	169,609	82,253	87,356	169,406	82,210	87,196	185	39	146	18	4	14
	5—10	196,165	102,035	94,130	183,007	100,980	82,027	12,543	1,014	11,529	615	41	574
	10—15	122,667	70,293	52,374	76,231	64,682	11,549	44,588	5,426	39,162	1,848	185	1,663
	15—20	102,093	46,722	55,371	29,184	28,498	686	70,040	17,688	52,352	2,869	566	2,303
	20—40	365,228	183,179	182,049	17,142	16,259	883	312,086	180,334	131,752	36,000	6,586	29,414
	40—60	149,259	77,418	71,843	714	602	112	94,103	71,918	22,185	54,442	4,896	49,546
	60 and over	43,293	19,771	23,522	187	153	34	18,245	16,495	1,750	24,861	3,123	21,738
DINAJPUR.	ALL RELIGIONS	*1,687,863*	*889,876*	*797,987*	*772,982*	*460,379*	*312,603*	*749,427*	*391,900*	*357,527*	*165,454*	*37,597*	*127,857*
	0—5	257,243	123,593	133,650	256,558	123,406	133,152	573	183	390	112	4	108
	5—10	302,616	154,897	147,719	287,435	153,095	134,340	14,554	1,728	12,826	627	74	553
	10—15	160,156	92,172	67,984	114,705	85,496	29,209	43,799	6,337	37,462	1,652	289	1,363
	15—20	147,194	69,919	77,275	56,240	50,402	5,838	86,902	18,739	68,163	4,052	778	3,274
	20—40	542,902	287,166	255,736	55,961	45,595	9,366	432,202	226,446	205,756	55,339	15,045	40,294
	40—60	221,124	130,890	90,234	2,548	1,906	642	144,914	114,472	30,442	73,662	14,512	59,150
	60 and over	56,628	31,219	25,409	435	379	56	26,483	23,945	2,538	29,710	6,895	22,815
	HINDU	*759,309*	*406,872*	*352,437*	*340,971*	*207,184*	*133,787*	*335,027*	*179,403*	*155,624*	*83,311*	*20,285*	*63,026*
	0—5	111,399	53,767	57,632	111,135	53,624	57,511	247	141	106	17	2	15
	5—10	130,450	68,551	63,899	124,635	65,911	58,724	5,555	607	4,948	260	33	227
	10—15	68,233	39,100	29,133	50,626	36,530	14,096	16,919	2,181	14,738	688	109	579
	15—20	64,881	32,138	32,743	26,464	24,325	2,139	36,422	7,445	28,977	1,995	368	1,627
	20—40	250,296	136,523	113,773	26,554	25,355	1,199	195,009	103,298	91,711	28,733	7,870	20,863
	40—60	106,200	63,766	42,434	1,321	1,221	100	68,652	54,444	14,208	36,227	8,101	28,126
	60 and over	27,850	16,027	12,823	236	218	18	12,223	11,007	1,216	15,391	3,802	11,589
	MUSALMAN	*824,345*	*429,946*	*394,399*	*376,563*	*223,673*	*152,890*	*371,479*	*190,448*	*181,031*	*76,303*	*15,825*	*60,478*
	0—5	126,260	60,547	65,713	125,876	60,513	65,363	290	32	258	94	2	92
	5—10	151,202	77,941	73,261	142,181	76,886	65,295	8,668	1,019	7,649	353	36	317
	10—15	81,215	47,807	33,408	55,044	43,827	11,217	25,243	3,969	21,634	928	171	757
	15—20	74,853	34,564	40,289	26,431	23,741	2,690	46,563	10,449	36,114	1,859	374	1,485
	20—40	263,602	140,274	127,328	25,755	17,997	7,758	212,739	101,114	111,625	25,108	6,662	18,446
	40—60	102,143	59,031	43,112	1,109	579	530	65,846	52,575	13,271	35,185	5,877	29,311
	60 and over	25,070	13,882	11,188	167	130	37	12,130	11,139	991	12,773	2,713	10,060
	ANIMIST	*102,031*	*51,866*	*50,165*	*54,289*	*28,869*	*25,420*	*42,029*	*21,552*	*20,477*	*5,713*	*1,445*	*4,268*
	0—5	19,204	9,086	10,118	19,167	9,076	10,091	36	10	26	1		1
	5—10	20,578	10,204	10,374	20,233	10,097	10,136	331	102	229	14	5	9
	10—15	10,495	5,358	5,137	8,841	5,033	3,808	1,618	316	1,302	36	9	27
	15—20	7,278	3,127	4,151	3,253	2,273	980	3,830	819	3,011	195	35	160
	20—40	28,293	13,992	14,301	2,355	2,260	395	23,882	11,222	12,660	1,756	510	1,246
	40—60	12,521	7,910	4,611	112	102	10	10,230	7,304	2,926	2,189	514	1,675
	60 and over	3,652	2,179	1,473	28	29		2,102	1,729	373	1,522	372	1,150
JALPAIGURI.	ALL RELIGIONS	*902,660*	*490,228*	*412,432*	*410,959*	*248,790*	*162,169*	*403,518*	*215,839*	*187,679*	*88,183*	*25,599*	*62,584*
	0—5	128,485	62,759	65,706	128,329	62,711	65,618	129	48	81	7		7
	5—10	140,515	72,597	67,918	134,964	70,817	64,147	5,283	1,743	3,540	268	37	231
	10—15	88,761	50,176	38,585	70,214	46,948	23,266	17,859	3,132	14,727	688	76	612
	15—20	75,321	37,133	38,188	34,315	28,997	5,318	38,956	7,791	31,165	1,950	345	1,605
	20—40	309,496	169,001	140,495	39,744	36,176	3,568	238,885	123,469	115,416	30,867	9,356	21,511
	40—60	124,202	77,283	46,920	2,750	2,567	183	84,800	64,250	20,550	36,652	10,475	26,177
	60 and over	36,000	21,280	14,720	643	574	69	17,606	15,396	2,210	17,751	5,310	12,441

This content downloaded from 202.122.18.30 on Wed, 12 Jun 2024 09:32:33 +00:00
All use subject to https://about.jstor.org/terms

TABLE VII.—Age, Sex and Civil Condition. Part B.—Details for Districts—*continued.*

District.	Age.	Population.			Unmarried.			Married.			Widowed.		
		Persons.	Males.	Females.	Persons.	Males.	Females.	Persons.	Males.	Females.	Persons.	Males.	Females.
	1	2	3	4	5	6	7	8	9	10	11	12	13
JALPAIGURI—*concld.*	HINDU	*547,327*	*300,927*	*247,100*	*244,643*	*148,923*	*95,720*	*245,264*	*134,539*	*110,725*	*57,420*	*16,765*	*40,655*
	0—5	75,193	36,631	38,562	75,135	36,619	38,516	53	12	41	5	...	5
	5—10	81,753	42,176	39,577	78,087	40,655	37,432	3,489	1,496	1,993	177	25	152
	10—15	52,240	29,314	22,926	41,033	27,054	13,979	10,754	2,217	8,537	453	43	410
	15—20	45,869	23,270	22,599	21,353	13,129	8,224	23,098	4,911	18,187	1,358	230	1,128
	20—40	191,183	106,521	84,662	26,522	24,111	2,411	144,679	76,619	68,060	19,982	5,791	14,191
	40—60	77,473	48,206	29,267	2,002	1,894	108	51,961	39,281	12,520	23,670	7,031	16,639
	60 and over	23,676	14,199	9,567	511	461	50	11,390	10,003	1,387	11,775	3,845	8,130
	MUSALMAN	*237,456*	*128,193*	*109,263*	*110,903*	*69,116*	*41,787*	*103,677*	*53,003*	*50,674*	*22,976*	*6,074*	*16,902*
	0—5	34,852	16,732	17,520	34,208	16,717	17,491	44	15	29	...	...	...
	5—10	41,874	21,772	20,102	40,276	21,620	18,656	1,531	145	1,386	67	7	60
	10—15	24,708	14,700	10,008	18,728	14,032	4,696	5,787	647	5,140	193	21	172
	15—20	20,633	9,972	10,661	8,474	7,920	554	11,745	1,970	9,775	414	82	332
	20—40	76,150	41,022	35,128	8,602	8,350	342	59,699	30,260	29,439	7,759	2,412	5,347
	40—60	31,167	19,056	12,111	454	414	40	20,692	16,251	4,441	10,021	2,391	7,630
	60 and over	8,672	4,939	3,733	71	63	8	4,079	3,715	364	4,522	1,161	3,361
	ANIMIST	*104,005*	*54,421*	*49,584*	*48,839*	*27,023*	*21,816*	*48,298*	*24,930*	*23,368*	*6,868*	*2,468*	*4,400*
	0—5	17,247	8,521	8,726	17,219	8,503	8,716	26	18	8	2	...	2
	5—10	15,238	7,797	7,441	14,974	7,701	7,273	240	91	149	24	5	19
	10—15	10,234	5,354	4,880	8,938	5,093	3,845	1,207	262	955	39	10	29
	15—20	7,564	3,278	4,286	3,713	2,465	1,248	3,695	784	2,911	156	29	127
	20—40	36,660	18,448	18,212	3,676	3,018	658	30,209	14,409	15,800	2,775	1,021	1,754
	40—60	13,779	8,971	4,808	218	200	18	10,964	7,823	3,141	2,597	648	1,949
	60 and over	3,283	2,052	1,231	51	44	7	1,957	1,553	404	1,275	455	820
DARJEELING.	ALL RELIGIONS	*265,550*	*142,094*	*123,456*	*130,741*	*73,349*	*57,392*	*117,485*	*63,626*	*53,859*	*17,324*	*5,219*	*12,105*
	0—5	34,677	17,305	17,372	34,473	17,213	17,260	197	90	107	7	2	5
	5—10	36,055	18,286	17,769	35,512	18,070	17,442	500	206	294	43	10	33
	10—15	30,715	16,360	14,355	28,465	15,501	12,964	2,190	842	1,348	60	17	43
	15—20	23,799	12,455	11,344	16,307	10,153	6,154	7,289	2,217	5,072	203	65	138
	20—40	92,169	51,443	40,726	14,773	11,451	3,322	72,599	38,082	34,517	4,797	1,910	2,887
	40—60	36,538	20,508	16,030	925	650	275	28,457	17,896	10,561	7,156	1,962	5,194
	60 and over	11,597	5,757	5,840	286	211	75	6,253	4,293	1,960	5,038	1,253	3,805
	HINDU	*189,617*	*101,840*	*87,777*	*91,432*	*51,103*	*40,329*	*85,466*	*46,841*	*38,625*	*13,719*	*3,896*	*8,823*
	0—5	24,828	12,352	12,476	24,676	12,282	12,394	145	68	77	7	2	5
	5—10	25,554	12,941	12,613	25,133	12,778	12,355	386	155	231	35	8	27
	10—15	21,589	11,453	10,136	19,967	10,898	9,069	1,570	540	1,030	52	15	37
	15—20	17,257	9,066	8,191	11,588	7,320	4,268	5,508	1,697	3,811	161	49	112
	20—40	66,101	37,236	29,165	9,385	7,347	2,038	53,366	28,443	24,923	3,650	1,446	2,204
	40—60	25,979	14,707	11,272	541	377	164	20,141	12,868	7,273	5,297	1,462	3,835
	60 and over	8,009	4,085	3,924	142	101	41	4,350	3,070	1,280	3,517	914	2,603
	MUSALMAN	*9,450*	*5,775*	*3,675*	*3,655*	*2,304*	*1,351*	*4,984*	*3,152*	*1,832*	*811*	*319*	*492*
	0—5	1,085	532	553	1,076	526	550	9	6	3	...	...	...
	5—10	1,179	622	557	1,140	609	531	35	13	22	4	...	4
	10—15	880	508	372	696	472	224	181	36	145	3	...	3
	15—20	672	376	296	289	264	25	365	103	262	18	9	9
	20—40	3,795	2,465	1,330	414	401	13	3,119	1,927	1,192	262	137	125
	40—60	1,455	1,042	413	34	29	5	1,084	890	194	337	123	214
	60 and over	384	230	154	6	3	3	191	177	14	187	50	137

This content downloaded from 202.122.18.30 on Wed, 12 Jun 2024 09:32:33 +00:00
All use subject to https://about.jstor.org/terms

TABLE VII.—Age, Sex and Civil Condition. Part B.—Details for Districts—*continued.*

District.	Age.	Population.			Unmarried.			Married.			Widowed.		
		Persons.	Males.	Females.	Persons.	Males.	Females.	Persons.	Males.	Females.	Persons.	Males.	Females.
	1	2	3	4	5	6	7	8	9	10	11	12	13
	BUDDHIST	*47,005*	*24,389*	*23,516*	*25,170*	*13,740*	*11,430*	*20,001*	*10,005*	*9,996*	*2,734*	*644*	*2,090*
	0—5	6,154	3,119	2,995	6,110	3,136	2,974	34	13	21	...	...	...
	5—10	6,534	3,263	3,271	6,490	3,237	3,253	41	24	17	...	...	...
	10—15	5,881	3,008	2,873	5,737	3,000	2,737	133	67	76	3	2	1
	15—20	4,936	2,263	2,123	3,392	1,934	1,458	989	327	662	1	1	...
	20—40	13,546	8,108	7,478	3,118	2,155	963	11,883	5,749	6,134	545	174	371
	40—60	6,954	3,425	3,429	216	160	56	5,509	2,906	2,603	1,129	259	870
	60 and over	2,900	1,113	1,447	107	88	19	1,102	519	583	1,051	206	845
	CHRISTIAN	*7,689*	*4,377*	*3,312*	*5,913*	*3,175*	*2,038*	*2,171*	*1,139*	*1,032*	*305*	*63*	*242*
	0—5	772	369	403	770	368	402	3	1	2	...	...	...
	5—10	1,107	570	537	1,102	587	515	5	3	2	...	...	...
	10—15	1,267	737	530	1,091	574	517	175	133	42	1	...	1
	15—20	746	389	357	661	377	284	82	12	70	3	...	3
	20—40	2,828	1,817	1,011	1,457	1,195	262	1,294	691	603	77	21	56
	40—60	761	390	371	106	59	47	537	310	227	118	21	97
	60 and over	208	85	123	26	15	11	76	49	27	106	21	85
	ANIMIST	*10,778*	*5,622*	*5,156*	*5,919*	*2,885*	*2,334*	*4,807*	*2,443*	*2,364*	*752*	*294*	*458*
	0—5	1,828	895	933	1,834	893	938	7	5	2	...	...	...
	5—10	1,676	897	809	1,543	757	786	32	10	22	1	...	1
	10—15	1,090	587	503	936	559	416	121	26	95	3	1	2
	20—40	727	391	336	370	252	118	341	71	270	16	5	11
	40—60	3,541	1,771	1,770	337	305	32	2,932	1,335	1,597	262	131	131
	60 and over	1,471	928	543	27	24	3	1,171	809	362	273	95	178
		435	243	192	6	5	1	233	177	56	197	62	135
	ALL RELIGIONS	*2,385,330*	*1,254,717*	*1,130,613*	*1,041,755*	*650,487*	*393,268*	*1,073,711*	*555,382*	*518,329*	*267,864*	*48,948*	*218,916*
	0—5	363,542	175,225	188,317	362,746	175,941	186,805	679	175	504	117	9	108
	5—10	404,636	208,235	196,401	379,695	200,224	179,471	23,731	1,921	21,810	1,220	93	1,127
	10—15	226,798	130,159	96,639	148,564	121,753	26,811	75,352	8,393	66,959	2,982	218	2,764
	15—20	256,726	89,328	167,398	70,309	60,104	10,205	183,533	23,649	159,884	5,885	592	5,293
	20—40	763,395	405,805	357,590	75,592	73,251	2,341	599,533	314,271	285,262	88,570	10,274	69,296
	40—60	328,559	191,939	136,617	5,928	5,660	268	207,310	106,957	100,353	116,312	20,216	96,096
	60 and over	109,583	52,423	48,160	1,021	952	69	43,584	39,948	3,750	55,878	11,546	44,332
	HINDU	*803,784*	*435,136*	*368,648*	*329,226*	*213,917*	*146,309*	*347,871*	*197,416*	*150,455*	*126,387*	*24,503*	*101,884*
	0—5	104,495	49,945	54,550	101,151	49,871	51,280	277	68	209	64	6	58
	5—10	120,687	60,782	59,905	112,404	60,158	52,246	7,180	580	6,600	503	44	459
	10—15	67,493	39,167	28,326	45,255	37,122	8,133	21,047	1,057	19,990	1,191	78	1,113
	15—20	65,317	32,740	32,577	26,175	25,541	634	35,910	6,960	28,950	3,332	239	3,093
	20—40	238,162	157,308	122,854	37,759	36,872	887	190,362	112,889	83,473	46,141	7,547	38,594
	40—60	127,319	75,331	52,518	3,189	3,077	112	72,898	61,515	11,383	51,762	10,739	41,023
	60 and over	38,381	19,863	18,518	590	566	24	14,397	13,417	980	23,394	5,850	17,544
	MUSALMAN	*1,569,090*	*812,402*	*756,688*	*707,782*	*433,464*	*274,318*	*720,429*	*354,711*	*365,718*	*140,879*	*24,227*	*116,652*
	0—5	258,838	124,197	132,641	256,386	124,089	132,297	399	105	294	53	4	49
	5—10	282,352	146,320	136,032	265,115	144,936	120,179	16,520	1,335	15,185	717	39	678
	10—15	158,935	90,553	67,782	102,247	83,705	18,542	53,997	6,998	47,589	1,791	140	1,651
	15—20	132,415	60,922	71,493	44,645	43,127	1,518	87,226	16,542	70,684	2,544	353	2,191
	20—40	476,394	243,780	232,614	37,157	35,573	1,584	400,003	199,546	200,457	39,234	8,601	30,573
	40—60	199,956	115,548	83,708	1,837	1,654	183	133,227	104,805	28,422	64,232	9,396	54,836
	60 and over	61,800	32,282	29,518	435	380	55	29,357	26,277	2,780	32,318	5,625	26,693

RANGPUR.

D.—FEELING—*concld.*

This content downloaded from 202.122.18.30 on Wed, 12 Jun 2024 09:32:33 +00:00
All use subject to https://about.jstor.org/terms

TABLE VII.—Age, Sex and Civil Condition. Part B.—Details for Districts—*continued.*

District.	Age.	Population.			Unmarried.			Married.			Widowed.		
		Persons.	Males.	Females.	Persons.	Males.	Females.	Persons.	Males.	Females.	Persons.	Males.	Females.
	1	2	3	4	5	6	7	8	9	10	11	12	13
BOGRA.	ALL RELIGIONS	*983,567*	*502,596*	*481,011*	*444,597*	*260,467*	*184,130*	*456,577*	*228,702*	*227,875*	*82,393*	*13,357*	*69,036*
	0—5	161,579	76,616	84,963	161,215	76,525	84,690	334	41	293	30	...	30
	5—10	183,184	93,282	89,902	174,649	92,478	82,171	8,253	783	7,470	282	21	261
	10—15	92,759	50,381	42,378	62,178	47,359	14,819	29,748	2,949	26,799	833	73	760
	15—20	89,086	49,117	39,969	28,170	27,074	1,096	58,889	12,718	46,171	2,027	325	1,702
	20—40	300,962	155,195	145,767	17,210	16,061	1,149	258,792	134,288	124,504	24,960	4,846	20,114
	40—60	118,573	67,160	51,413	904	747	157	82,301	61,705	20,596	35,368	4,708	30,660
	60 and over	37,424	19,775	17,649	271	173	98	18,260	16,218	2,042	18,893	3,384	15,509
	HINDU	*166,696*	*89,834*	*76,862*	*69,341*	*42,965*	*26,376*	*76,379*	*42,706*	*33,673*	*20,976*	*4,163*	*16,813*
	0—5	23,403	11,110	12,293	23,356	11,106	12,250	36	4	32	11	...	11
	5—10	26,110	13,235	12,875	24,837	13,092	11,745	1,214	135	1,079	59	8	51
	10—15	14,209	8,039	6,170	9,556	7,498	2,058	4,470	522	3,948	183	19	164
	15—20	14,640	7,062	7,578	5,281	5,124	157	8,782	1,888	6,894	577	50	527
	20—40	58,094	31,654	24,440	5,981	5,792	189	43,109	24,603	18,506	7,124	1,349	5,775
	40—60	24,472	14,687	9,785	358	352	6	15,583	12,635	2,948	8,531	1,700	6,831
	60 and over	7,768	4,047	3,721	92	91	1	3,185	2,919	266	4,491	1,037	3,454
	MUSALMAN	*810,352*	*409,319*	*401,033*	*371,716*	*215,584*	*156,132*	*377,561*	*184,628*	*192,933*	*61,075*	*9,107*	*51,968*
	0—5	136,372	64,887	71,485	136,555	64,850	71,705	298	37	261	19	...	19
	5—10	155,845	79,434	76,411	148,585	78,773	69,812	7,037	647	6,390	223	13	210
	10—15	77,899	42,079	35,820	52,070	39,586	12,510	25,183	2,415	22,768	646	53	593
	15—20	73,943	32,788	41,157	22,637	21,741	896	49,870	10,776	39,094	1,436	269	1,167
	20—40	242,974	122,570	120,395	11,156	10,189	967	214,096	108,920	105,176	17,723	3,720	14,003
	40—60	93,365	51,990	41,375	537	300	237	66,120	48,628	17,492	26,708	2,672	23,736
	60 and over	29,454	15,611	13,840	176	89	87	14,957	13,205	1,752	14,321	2,329	11,992
PABNA.	ALL RELIGIONS	*1,428,586*	*723,591*	*704,995*	*611,177*	*378,046*	*233,131*	*653,009*	*327,014*	*325,995*	*164,400*	*18,531*	*145,869*
	0—5	205,654	98,991	106,663	205,494	98,968	106,526	138	23	115	22	...	22
	5—10	235,345	120,365	114,980	223,207	119,723	103,484	11,577	614	10,963	561	29	532
	10—15	145,598	83,689	61,909	100,480	80,287	20,193	43,622	3,342	40,280	1,496	60	1,436
	15—20	124,746	58,584	66,162	45,558	44,212	1,346	75,314	14,084	61,230	3,874	288	3,586
	20—40	448,539	226,940	221,599	33,781	32,419	1,362	367,332	189,359	178,073	47,426	6,162	41,264
	40—60	201,656	105,303	96,353	2,036	1,872	164	127,962	96,585	31,377	71,658	6,846	64,812
	60 and over	67,048	29,719	37,329	621	566	55	27,064	24,007	3,057	39,363	5,146	34,217
	HINDU	*354,254*	*180,732*	*173,522*	*135,914*	*88,568*	*47,346*	*156,395*	*83,505*	*72,890*	*61,945*	*8,659*	*53,286*
	0—5	42,215	20,479	21,736	42,149	20,465	21,684	58	14	44	8	...	8
	5—10	47,498	24,188	23,339	45,219	23,994	21,225	2,109	167	1,942	170	7	163
	10—15	33,432	19,141	14,291	22,233	18,391	3,842	10,642	728	9,914	557	22	535
	15—20	31,533	15,313	16,220	12,396	12,141	255	17,426	3,077	14,349	1,711	95	1,616
	20—40	118,641	62,136	56,505	12,174	11,890	284	86,636	47,727	38,909	19,831	2,519	17,312
	40—60	59,421	30,571	28,909	1,311	1,276	35	32,552	25,591	6,961	25,558	3,654	21,904
	60 and over	21,514	8,974	12,540	432	411	21	6,972	6,201	771	14,110	2,362	11,748
	MUSALMAN	*1,073,078*	*542,016*	*531,062*	*474,735*	*289,131*	*185,614*	*495,973*	*243,061*	*252,912*	*102,370*	*9,834*	*92,536*
	0—5	163,302	78,442	84,860	163,208	78,433	84,775	80	9	71	14	...	14
	5—10	187,717	96,132	91,585	177,358	95,693	82,105	9,468	447	9,021	391	22	369
	10—15	112,063	65,475	47,588	78,162	61,833	16,329	32,965	2,607	30,358	936	35	901
	15—20	93,104	43,191	49,913	33,100	32,015	1,085	57,844	10,985	46,859	2,160	191	1,969
	20—40	329,359	164,416	164,943	21,504	20,434	1,070	280,287	140,352	139,935	27,568	3,630	23,938
	40—60	142,037	74,833	67,204	714	588	126	95,249	70,865	24,383	46,075	3,180	42,895
	60 and over	45,496	20,727	24,769	189	155	34	20,681	17,796	2,885	25,226	2,776	22,450

This content downloaded from 202.122.18.30 on Wed, 12 Jun 2024 09:32:33 +00:00
All use subject to https://about.jstor.org/terms

TABLE VII.—Age, Sex and Civil Condition. Part B.—Details for Districts—*continued.*

District.	Age.	Population.			Unmarried.			Married.			Widowed.		
		Persons.	Males.	Females.	Persons.	Males.	Females.	Persons.	Males.	Females.	Persons.	Males.	Females.
	1	2	3	4	5	6	7	8	9	10	11	12	13
MALDA.	ALL RELIGIONS	*1,004,159*	*498,547*	*505,612*	*435,762*	*255,051*	*180,711*	*453,413*	*229,091*	*224,322*	*114,984*	*14,405*	*100,579*
	0—5	163,854	79,975	83,879	163,481	79,903	83,578	358	70	288	15	2	13
	5—10	166,223	83,957	82,266	156,185	82,894	73,291	9,668	1,022	8,644	372	41	331
	10—15	108,330	58,660	49,670	71,678	52,448	19,230	35,234	6,049	29,185	1,418	163	1,255
	15—20	90,217	43,168	47,049	26,244	24,052	2,192	60,594	18,697	41,897	3,379	419	2,960
	20—40	299,834	148,813	151,021	16,473	14,762	1,711	247,290	129,342	117,948	36,071	4,709	31,362
	40—60	129,537	63,959	65,578	1,401	795	606	81,089	58,016	23,073	47,047	5,148	41,899
	60 and over	46,164	20,015	26,149	300	197	103	19,182	15,895	3,287	26,682	3,923	22,759
	HINDU	*465,521*	*233,847*	*231,674*	*200,409*	*118,576*	*81,833*	*203,999*	*105,496*	*98,503*	*61,113*	*9,775*	*51,338*
	0—5	71,949	34,784	37,165	71,786	34,749	37,037	159	34	125	4	1	3
	5—10	73,532	37,307	36,225	69,595	36,822	32,773	3,748	457	3,291	189	28	161
	10—15	46,324	25,400	20,924	32,110	23,128	8,982	13,565	2,179	11,386	649	93	556
	15—20	40,675	19,781	20,894	13,822	12,616	1,206	25,039	6,940	18,099	1,814	225	1,589
	20—40	144,592	73,012	71,580	11,752	10,535	1,217	112,755	59,184	53,571	20,085	3,293	16,792
	40—60	64,856	33,282	31,574	1,140	602	538	39,362	29,000	10,362	24,354	3,680	20,674
	60 and over	23,593	10,281	13,312	204	124	80	9,371	7,702	1,669	14,018	2,455	11,563
	MUSALMAN	*505,396*	*247,840*	*257,556*	*217,379*	*126,845*	*90,534*	*236,077*	*116,839*	*119,238*	*51,940*	*4,156*	*47,784*
	0—5	85,683	42,186	43,497	85,482	42,149	43,333	190	36	154	11	1	10
	5—10	86,365	43,456	42,909	80,362	42,920	37,442	5,827	525	5,302	176	11	165
	10—15	58,090	31,218	26,872	36,106	27,376	8,730	21,262	3,779	17,483	722	63	659
	15—20	47,162	22,373	24,889	11,181	10,593	588	34,457	11,495	22,962	1,524	185	1,339
	20—40	146,593	71,580	75,013	3,950	3,585	365	127,168	68,749	60,419	15,475	1,246	14,229
	40—60	60,536	28,259	32,277	214	158	56	38,286	26,786	11,500	22,036	1,315	20,721
	60 and over	20,967	8,868	12,099	84	64	20	8,887	7,469	1,418	11,996	1,335	10,661
	ANIMIST	*32,780*	*16,623*	*16,157*	*17,759*	*9,513*	*8,246*	*13,118*	*6,643*	*6,475*	*1,903*	*467*	*1,436*
	0—5	6,154	2,983	3,171	6,145	2,983	3,162	9	9	...	...	...	...
	5—10	6,258	3,159	3,099	6,163	3,117	3,046	89	49	40	6	2	4
	10—15	3,868	2,011	1,857	3,418	1,914	1,504	405	314	91	45	6	39
	15—20	2,346	1,097	1,249	1,222	886	336	1,083	824	259	41	9	32
	20—40	8,504	4,144	4,360	754	627	127	7,246	3,896	3,350	504	167	337
	40—60	4,069	2,379	1,690	46	35	11	3,379	2,193	1,186	644	151	493
	60 and over	1,581	850	731	11	8	3	907	710	197	663	132	531
DACCA.	ALL RELIGIONS	*2,960,402*	*1,477,690*	*1,482,712*	*1,350,651*	*800,513*	*550,138*	*1,306,687*	*639,017*	*667,670*	*303,064*	*38,160*	*264,904*
	0—5	469,720	227,397	242,323	468,896	227,099	241,797	769	288	471	65	10	55
	5—10	480,364	241,189	239,175	465,823	239,278	226,545	13,713	1,851	11,862	828	60	768
	10—15	337,068	186,421	150,647	251,833	179,280	72,553	82,772	7,003	75,769	2,463	138	2,325
	15—20	268,248	121,139	147,109	97,763	92,260	5,503	160,591	28,425	132,168	9,894	456	9,438
	20—40	884,244	435,427	448,817	61,847	58,644	3,203	737,425	366,397	371,028	84,972	10,386	74,586
	40—60	380,727	198,291	182,436	3,427	3,019	408	250,810	181,098	69,712	126,490	13,174	112,316
	60 and over	140,031	67,826	72,205	1,062	933	129	60,617	53,957	6,660	73,352	13,936	65,416
	HINDU	*1,052,256*	*523,069*	*529,187*	*433,027*	*268,391*	*164,636*	*463,552*	*232,066*	*231,486*	*155,677*	*22,619*	*133,065*
	0—5	148,417	72,179	76,238	148,102	72,064	76,038	285	107	178	30	8	22
	5—10	147,801	73,786	74,015	141,709	73,237	68,472	5,695	518	5,177	397	31	366
	10—15	111,970	61,782	50,188	77,038	59,268	17,770	33,699	2,456	31,243	1,233	58	1,175
	15—20	87,817	44,929	42,888	35,440	34,363	1,077	55,614	10,349	45,265	6,763	217	6,546
	20—40	327,671	163,128	164,543	27,697	26,665	1,032	253,850	131,280	122,570	46,124	5,183	40,941
	40—60	157,449	79,572	77,877	2,303	2,113	190	92,814	68,157	24,657	62,332	9,302	53,030
	60 and over	61,131	27,693	33,438	738	681	57	21,595	19,199	2,396	38,798	7,813	30,985

This content downloaded from 202.122.18.30 on Wed, 12 Jun 2024 09:32:33 +00:00
All use subject to https://about.jstor.org/terms

TABLE VII.—Age, Sex and Civil Condition. Part B.—Details for Districts—*continued.*

District.	Age.	Population.			Unmarried.			Married.			Widowed.		
		Persons.	Males.	Females.	Persons.	Males.	Females.	Persons.	Males.	Females.	Persons.	Males.	Females.
	1	2	3	4	5	6	7	8	9	10	11	12	13
DACCA—*concld.*	MUSALMAN	*1,893,470*	*947,437*	*946,033*	*910,015*	*527,797*	*382,322*	*837,280*	*404,251*	*433,029*	*146,171*	*15,389*	*130,782*
	0—5	318,994	154,079	164,915	318,496	153,898	164,598	463	179	284	35	2	33
	5—10	330,206	166,162	164,044	321,777	164,801	156,976	8,001	1,332	6,669	428	29	399
	10—15	223,223	123,702	99,521	173,080	119,088	53,992	48,918	4,535	44,383	1,225	79	1,146
	15—20	169,084	75,603	93,481	61,677	57,361	4,316	104,296	18,006	86,290	3,111	236	2,875
	20—40	552,256	270,289	281,967	33,613	31,539	2,074	480,122	233,600	246,522	38,521	5,150	33,371
	40—60	221,496	117,790	103,706	1,057	863	194	156,753	112,098	44,655	63,686	4,823	58,857
	60 and over	78,211	39,812	38,399	319	247	72	38,727	34,501	4,226	39,165	5,064	34,101
MYMENSINGH.	ALL RELIGIONS	*4,526,422*	*2,339,603*	*2,186,819*	*2,166,861*	*1,297,007*	*869,854*	*1,962,875*	*984,377*	*978,498*	*396,686*	*58,219*	*338,467*
	0—5	721,834	346,929	374,905	720,670	346,678	373,992	1,053	249	804	111	2	109
	5—10	800,735	398,807	401,928	777,312	396,238	381,074	22,382	2,501	19,881	1,041	68	973
	10—15	491,432	278,208	213,224	366,734	268,302	98,432	121,584	9,776	111,808	3,114	130	2,984
	15—20	416,296	196,914	219,382	162,599	152,523	10,076	244,310	43,656	200,654	9,387	735	8,652
	20—40	1,361,189	712,642	648,547	129,513	124,118	5,395	1,116,410	570,273	546,137	115,266	18,251	97,015
	40—60	549,020	310,033	238,987	7,756	7,130	626	371,264	280,727	90,537	170,000	22,176	147,824
	60 and over	185,916	98,070	89,846	2,277	2,018	259	85,972	77,195	8,677	97,767	16,857	80,910
	HINDU	*1,161,585*	*613,770*	*547,815*	*485,680*	*312,054*	*173,626*	*505,741*	*272,860*	*232,881*	*170,164*	*28,856*	*141,308*
	0—5	150,797	72,921	77,876	150,478	72,823	77,655	281	98	185	38	2	36
	5—10	165,985	83,327	82,658	159,609	82,704	76,905	5,975	599	5,376	401	24	377
	10—15	112,811	64,288	48,523	78,380	61,731	16,649	33,283	2,504	30,779	1,148	53	1,095
	15—20	104,797	51,600	53,197	42,600	41,442	1,158	57,967	9,924	48,043	4,230	234	3,996
	20—40	387,026	213,131	173,895	49,063	48,017	1,046	283,365	157,261	126,104	54,598	7,853	46,745
	40—60	178,680	99,911	78,769	4,418	4,245	173	103,610	83,084	20,526	70,652	12,582	58,070
	60 and over	61,489	28,502	32,897	1,132	1,092	40	21,260	19,392	1,868	39,097	8,108	30,989
	MUSALMAN	*3,324,146*	*1,705,129*	*1,619,017*	*1,660,955*	*973,453*	*687,502*	*1,438,583*	*702,628*	*735,954*	*224,609*	*29,048*	*195,561*
	0—5	563,818	270,466	293,352	563,000	270,319	292,681	748	147	601	70	...	70
	5—10	627,408	311,775	315,633	610,648	309,909	300,739	16,135	1,823	14,312	625	43	582
	10—15	373,940	211,430	162,510	284,864	204,294	80,570	87,148	7,066	80,082	1,928	70	1,858
	15—20	307,797	143,681	164,116	118,584	109,964	8,620	184,143	33,227	150,916	5,070	490	4,580
	20—40	961,911	493,374	468,537	79,443	75,210	4,233	852,437	407,882	444,555	60,031	10,282	49,749
	40—60	366,302	207,817	158,485	3,288	2,845	443	264,338	195,477	68,861	98,676	9,495	89,181
	60 and over	122,970	66,586	56,384	1,128	912	216	63,633	57,006	6,627	58,209	8,668	49,541
	ANIMIST	*37,962*	*19,116*	*18,846*	*18,853*	*10,652*	*8,203*	*17,313*	*8,183*	*9,130*	*1,794*	*281*	*1,513*
	0—5	6,860	3,360	3,500	6,840	3,357	3,483	17	3	14	3	...	3
	5—10	6,955	3,514	3,441	6,681	3,437	3,244	259	76	183	15	1	14
	10—15	4,343	2,289	2,054	3,203	2,096	1,107	1,102	186	916	38	7	31
	15—20	3,386	1,453	1,933	1,236	973	263	2,071	471	1,600	79	9	70
	20—40	11,299	5,543	5,756	845	747	98	9,851	4,695	5,156	603	101	502
	40—60	3,742	2,116	1,626	37	31	6	3,683	1,998	1,685	622	87	535
	60 and over	1,377	841	536	13	11	2	930	754	176	434	76	358
FARIDPUR.	ALL RELIGIONS	*2,121,944*	*1,074,959*	*1,046,955*	*888,413*	*551,961*	*336,452*	*985,853*	*489,263*	*496,590*	*247,648*	*33,735*	*213,913*
	0—5	328,445	160,177	168,268	326,300	159,876	166,424	1,953	297	1,656	192	4	188
	5—10	309,515	157,118	152,397	284,932	154,438	130,496	23,397	2,593	20,804	1,186	89	1,097
	10—15	240,357	132,802	107,555	157,682	123,367	34,315	79,780	9,135	70,645	2,895	300	2,595
	15—20	197,151	92,673	104,478	68,231	66,164	2,067	122,362	25,890	96,472	6,558	619	5,939
	20—40	654,864	322,488	332,376	47,484	44,873	2,611	534,639	278,523	256,116	72,741	9,012	63,729
	40—60	285,392	148,871	136,521	2,815	2,421	394	179,942	131,973	45,969	102,635	12,477	90,158
	60 and over	106,190	50,910	55,280	969	824	145	43,780	38,852	4,928	61,441	11,234	50,207

This content downloaded from 202.122.18.30 on Wed, 12 Jun 2024 09:32:33 +00:00
All use subject to https://about.jstor.org/terms

TABLE VII.—Age, Sex and Civil Condition. Part B.—Details for Districts—*continued.*

District.	Age.	Population.			Unmarried.			Married.			Widowed.		
		Persons.	Males.	Females.	Persons.	Males.	Females.	Persons.	Males.	Females.	Persons.	Males.	Females.
	1	2	3	4	5	6	7	8	9	10	11	12	13
FARIDPUR—*concld.*	HINDU	*774,929*	*380,442*	*388,537*	*305,457*	*197,208*	*108,249*	*344,837*	*170,419*	*174,418*	*124,635*	*13,815*	*105,870*
	0—5	107,699	52,493	55,206	107,159	52,433	54,726	445	57	338	95	3	92
	5—10	102,762	51,377	51,385	92,831	50,719	42,112	9,438	671	8,814	493	34	459
	10—15	83,099	46,118	36,981	53,504	43,661	9,843	28,076	2,369	25,707	1,519	88	1,431
	15—20	75,313	36,265	39,048	28,027	27,475	552	43,128	8,583	34,545	4,158	207	3,951
	20—40	244,915	121,716	123,199	21,599	20,793	807	183,022	96,582	86,440	40,294	4,342	35,952
	40—60	114,834	57,235	57,599	1,728	1,570	158	64,921	48,109	16,812	48,185	7,556	40,629
	60 and over	46,357	21,238	25,119	609	558	51	15,307	14,095	1,712	29,941	6,585	23,356
	MUSALMAN	*1,341,090*	*685,278*	*655,812*	*580,045*	*353,057*	*226,988*	*638,460*	*317,561*	*320,899*	*122,585*	*14,860*	*107,725*
	0—5	219,814	107,233	112,581	218,209	106,993	111,217	1,508	240	1,268	97	1	96
	5—10	205,851	105,272	100,579	191,199	103,248	87,951	13,959	1,969	11,990	693	55	638
	10—15	156,546	86,291	70,255	103,537	59,317	44,220	51,633	6,762	44,871	1,376	212	1,164
	15—20	121,241	56,126	65,115	39,936	38,445	1,491	79,914	17,269	61,645	2,391	412	1,979
	20—40	408,245	209,793	198,452	25,735	23,949	1,786	350,157	181,188	168,969	32,353	4,656	27,697
	40—60	169,873	91,267	78,606	1,071	842	229	114,494	85,521	28,973	54,308	4,904	49,404
	60 and over	59,520	29,496	30,024	358	264	94	27,795	24,612	3,183	31,367	4,620	26,747
	ALL RELIGIONS	*2,498,911*	*1,244,835*	*1,184,076*	*1,025,243*	*619,219*	*406,024*	*1,148,099*	*577,608*	*570,491*	*255,569*	*48,008*	*207,561*
	0—5	337,307	164,551	172,754	335,648	164,344	171,404	1,497	292	1,205	162	17	145
	5—10	384,936	189,472	195,464	357,893	185,150	172,743	25,634	4,493	21,141	1,409	229	1,180
	10—15	287,678	156,433	131,245	195,006	140,539	54,717	89,305	15,498	73,807	3,367	645	2,722
	15—20	236,592	108,786	127,806	79,015	75,563	3,452	151,210	32,208	119,002	6,367	995	5,372
	20—40	751,190	384,496	366,694	53,793	50,593	3,200	621,920	325,113	296,807	75,477	14,790	60,687
	40—60	324,718	177,875	147,843	2,968	2,607	361	210,658	156,486	54,172	111,092	17,782	93,310
	60 and over	106,490	57,811	48,649	920	773	147	47,875	43,518	4,357	57,695	13,550	44,145
BACKERGUNGE.	HINDU	*719,557*	*368,203*	*351,354*	*287,643*	*182,760*	*104,883*	*321,443*	*165,304*	*156,139*	*110,471*	*20,139*	*90,332*
	0—5	86,895	42,112	44,783	86,467	42,056	44,411	358	53	305	70	3	67
	5—10	99,249	48,384	50,865	92,989	47,855	45,134	5,808	494	5,314	452	35	417
	10—15	77,629	43,665	33,964	54,088	41,302	12,786	22,402	2,266	20,136	1,139	97	1,042
	15—20	71,941	34,430	37,511	27,772	26,509	1,263	40,720	7,685	33,035	3,449	236	3,213
	20—40	233,110	120,157	112,953	23,888	22,876	1,012	172,418	92,287	80,131	36,804	4,994	31,810
	40—60	111,332	59,343	52,009	1,875	1,678	197	65,186	49,313	15,873	44,271	5,332	38,939
	60 and over	39,401	20,132	19,269	564	484	80	14,551	13,206	1,345	24,286	6,442	17,844
	MUSALMAN	*1,693,905*	*868,659*	*825,246*	*729,763*	*432,148*	*297,615*	*820,104*	*408,935*	*411,169*	*144,038*	*27,576*	*116,462*
	0—5	248,120	121,328	126,792	246,890	121,076	125,814	1,138	238	900	92	14	78
	5—10	283,312	140,255	143,057	262,538	136,100	126,438	19,817	3,991	15,826	957	194	763
	10—15	208,126	111,702	96,424	139,108	98,033	41,075	66,791	13,211	53,580	2,227	548	1,679
	15—20	163,121	73,597	89,524	50,351	48,406	1,945	109,866	24,437	85,429	2,904	754	2,150
	20—40	513,496	267,974	245,522	29,466	27,347	2,119	445,640	230,862	214,778	38,390	9,715	28,675
	40—60	211,331	116,803	94,528	1,056	899	157	143,874	160,162	25,712	66,401	9,335	57,066
	60 and over	66,399	37,334	29,065	354	282	67	32,978	30,034	2,944	33,067	7,016	26,051
TIPPERA	ALL RELIGIONS	*2,430,198*	*1,243,081*	*1,187,057*	*1,165,218*	*689,891*	*475,327*	*1,070,985*	*537,028*	*533,957*	*193,935*	*26,162*	*167,773*
	0—5	371,455	170,451	191,971	371,282	170,445	191,837	159	39	120	14	...	14
	5—10	418,443	207,952	211,391	404,626	206,055	198,571	13,463	981	12,482	354	16	338
	10—15	290,378	160,450	129,928	228,869	155,111	73,758	60,019	5,273	54,747	1,490	67	1,423
	15—20	234,664	110,764	124,510	93,614	86,780	6,834	135,794	23,052	112,742	5,256	322	4,934
	20—40	733,756	373,494	360,322	63,467	59,898	3,569	612,257	306,034	306,223	58,032	7,503	50,530
	40—60	290,321	162,135	128,186	2,613	2,030	583	204,130	150,494	53,636	83,519	9,611	73,908
	60 and over	91,121	50,372	40,749	747	572	175	45,104	41,156	3,948	45,270	8,644	36,626

This content downloaded from 202.122.18.30 on Wed, 12 Jun 2024 09:32:33 +00:00
All use subject to https://about.jstor.org/terms

TABLE VII.—Age, Sex and Civil Condition. Part B.—Details for Districts—*continued.*

District.	Age.	Population.			Unmarried.			Married.			Widowed.		
		Persons.	Males.	Females.	Persons.	Males.	Females.	Persons.	Males.	Females.	Persons.	Males.	Females.
	1	2	3	4	5	6	7	8	9	10	11	12	13
TIPPERA—*concld.*	HINDU	*672,670*	*343,521*	*329,149*	*287,362*	*177,073*	*110,289*	*302,133*	*154,018*	*148,115*	*83,175*	*12,430*	*70,745*
	0—5	89,707	43,111	46,596	89,369	43,111	46,538	29		29	6		9
	5—10	99,819	48,770	51,049	96,784	48,586	48,198	2,864	180	2,684	171	4	167
	10—15	72,932	40,576	32,406	52,796	39,312	13,484	19,632	1,255	18,377	564	19	545
	15—20	65,282	30,673	34,609	25,779	24,746	1,033	37,329	5,872	31,457	2,175	55	2,120
	20—40	214,215	110,438	103,777	20,657	19,844	813	167,604	87,768	79,836	25,954	2,826	23,128
	40—60	98,609	53,407	45,202	1,284	1,130	154	81,749	46,653	14,796	35,576	5,324	30,252
	60 and over	32,056	16,546	15,510	394	344	50	12,936	12,000	936	18,726	4,202	14,524
	MUSALMAN	*1,755,400*	*898,503*	*856,897*	*876,928*	*512,961*	*364,667*	*767,881*	*372,537*	*395,344*	*110,591*	*13,705*	*96,886*
	0—5	281,490	136,244	145,246	281,345	136,205	145,140	130	39	91	5		5
	5—10	318,311	158,125	160,186	307,546	157,312	150,234	10,582	801	9,781	183	12	171
	10—15	217,153	119,756	97,402	175,891	115,632	60,269	40,341	4,026	36,315	926	43	883
	15—20	169,166	79,474	89,702	67,755	61,961	5,794	98,332	17,147	81,185	3,079	266	2,813
	20—40	518,836	262,639	256,197	42,716	39,977	2,739	444,104	217,993	226,111	32,018	4,669	27,347
	40—60	191,443	108,567	82,876	1,322	896	426	142,245	103,305	38,850	47,876	2,276	43,600
	60 and over	59,006	33,798	25,208	353	228	125	32,147	29,136	3,011	26,506	4,434	22,072
NOAKHALI	ALL RELIGIONS	*1,302,090*	*645,898*	*656,192*	*649,306*	*375,505*	*273,801*	*549,255*	*256,619*	*292,636*	*103,529*	*13,774*	*89,755*
	0—5	214,422	106,454	107,968	214,328	106,450	107,878	88	4	84	6		6
	5—10	238,420	118,486	119,934	233,495	117,984	115,511	4,897	497	4,200	228	5	223
	10—15	161,753	89,440	75,313	131,113	86,768	44,345	32,676	2,634	30,042	964	38	926
	15—20	122,920	55,036	67,884	46,855	43,143	3,712	72,935	11,716	61,269	3,080	177	2,903
	20—40	355,499	164,608	190,891	21,824	19,913	1,911	304,474	144,567	162,907	29,201	3,189	26,012
	40—60	153,891	82,979	70,912	1,275	949	326	109,644	77,125	31,519	43,972	4,905	39,067
	60 and over	52,185	28,895	23,290	416	299	117	25,691	23,136	2,555	26,078	5,460	20,618
	HINDU	*300,246*	*151,571*	*148,675*	*133,264*	*81,811*	*51,453*	*131,017*	*64,416*	*66,601*	*35,965*	*5,344*	*30,621*
	0—5	42,686	20,966	21,720	42,659	20,966	21,693	24		24	3		3
	5—10	47,512	23,440	24,072	45,837	23,354	22,483	1,610	86	1,524	65		65
	10—15	34,949	19,303	15,638	25,261	18,716	6,545	9,400	579	8,821	279	7	272
	15—20	30,171	14,172	15,999	11,464	11,152	312	17,621	2,978	14,643	1,086	42	1,044
	20—40	87,247	42,925	44,322	7,410	7,080	330	69,027	34,889	34,138	10,810	956	9,854
	40—60	42,700	22,907	19,793	460	397	63	27,217	26,262	955	15,023	2,248	12,775
	60 and over	14,990	7,859	7,131	173	146	27	6,118	5,622	496	8,699	2,091	6,608
	MUSALMAN	*1,000,653*	*493,701*	*506,952*	*515,469*	*293,367*	*222,102*	*417,723*	*191,939*	*225,791*	*67,461*	*8,402*	*59,059*
	0—5	171,559	85,405	86,154	171,492	85,401	86,091	64	4	60	3		3
	5—10	190,732	94,961	95,771	187,482	94,545	92,937	3,087	411	2,676	163	5	158
	10—15	123,679	70,068	53,611	105,728	67,982	37,746	23,266	2,055	21,211	685	31	654
	15—20	92,646	40,811	51,835	35,339	31,943	3,396	55,314	8,734	46,580	1,993	134	1,859
	20—40	267,902	121,492	146,410	14,373	12,792	1,581	235,157	106,470	128,687	18,372	2,230	16,142
	40—60	111,018	59,974	51,044	814	552	262	81,300	56,778	24,522	28,904	2,644	26,260
	60 and over	37,117	20,990	16,127	241	152	89	19,535	17,480	2,055	17,341	3,358	13,983
CHITTAGONG.	ALL RELIGIONS	*1,508,433*	*722,837*	*785,596*	*740,307*	*435,769*	*304,538*	*608,081*	*270,764*	*337,317*	*160,045*	*16,304*	*143,741*
	0—5	235,136	116,803	117,333	234,124	116,803	117,321	12		12			
	5—10	245,468	123,991	121,477	243,237	123,681	119,556	2,117	306	1,811	114	4	110
	10—15	187,165	102,344	84,821	157,439	100,775	56,664	28,777	1,542	27,235	949	27	922
	15—20	147,838	66,402	81,436	67,490	59,026	8,464	75,944	7,226	68,718	4,404	150	4,254
	20—40	422,287	186,583	235,704	35,613	33,481	2,132	343,441	148,561	194,880	43,213	4,521	38,692
	40—60	208,007	98,726	109,281	1,914	1,600	314	132,196	90,469	41,727	73,897	6,657	67,240
	60 and over	63,552	28,008	35,544	490	403	87	25,594	22,660	2,934	37,468	4,945	32,523

This content downloaded from 202.122.18.30 on Wed, 12 Jun 2024 09:32:33 +00:00
All use subject to https://about.jstor.org/terms

TABLE VII.—Age, Sex and Civil Condition.—Part B.—Details for Districts—*continued.*

District.	Age.	Population.			Unmarried.			Married.			Widowed.		
		Persons.	Males.	Females.	Persons.	Males.	Females.	Persons.	Males.	Females.	Persons.	Males.	Females.
	1	2	3	4	5	6	7	8	9	10	11	12	13
CHITTAGONG—*concld.*	HINDU	*347,189*	*169,772*	*177,417*	*154,131*	*96,089*	*58,042*	*142,769*	*67,698*	*75,071*	*50,289*	*5,985*	*44,304*
	0—5	47,113	23,274	23,839	47,105	23,274	23,831	8	...	8	...	...	...
	5—10	52,153	26,324	25,829	51,099	26,283	24,807	1,035	41	994	28	...	28
	10—15	39,676	23,176	16,501	29,128	21,720	7,408	10,203	345	9,858	345	10	335
	15—20	34,760	16,210	18,550	15,789	14,106	1,683	17,607	2,070	15,537	1,364	34	1,330
	20—40	104,419	49,223	55,223	10,271	10,008	263	78,814	38,007	40,807	15,334	1,211	14,153
	40—60	55,418	26,685	28,733	629	589	40	30,553	23,031	7,522	24,236	3,065	21,171
	60 and over	13,620	5,978	7,642	119	109	10	2 549	4,204	345	8,952	1,665	7,287
	BUDDHIST	*70,010*	*32,449*	*37,561*	*33,930*	*19,750*	*14,180*	*27,311*	*11,947*	*15,364*	*8,769*	*752*	*8,017*
	0—5	9,950	4,974	4,976	9,950	4,974	4,976	...	...	...	...	...	...
	5—10	10,790	5,521	5,269	10,724	5,515	5,209	63	6	57	3	...	3
	10—15	8,717	4,591	4,126	7,526	4,532	2,994	1,157	58	1,099	34	1	33
	15—20	6,720	2,999	3,721	3,466	2,788	678	2,999	208	2,791	255	3	252
	20—40	19,409	8,148	11,263	2,067	1,785	282	14,938	6,135	8,803	2,404	226	2,178
	40—60	11,195	4,939	6,256	149	117	32	6,964	4,533	2,431	4,082	289	3,793
	60 and over	3,229	1,279	1,950	48	39	9	1,190	1,007	183	1,991	233	1,758
	MUSALMAN	*1,089,024*	*519,413*	*569,611*	*551,119*	*319,254*	*231,856*	*437,104*	*190,631*	*246,473*	*100,810*	*9,528*	*91,282*
	0—5	176,816	88,411	88,405	176,812	88,411	88,401	4	...	4	...	...	...
	5—10	183,252	92,025	90,227	181,150	91,762	89,388	1,019	259	760	83	4	79
	10—15	138,567	75,573	62,995	120,584	74,417	46,167	17,413	1,139	16,274	570	16	554
	15—20	106,161	47,101	59,060	48,102	42,041	6,061	55,277	4,947	50,330	2,782	113	2,669
	20—40	297,541	128,680	168,861	23,034	21,491	1,543	249,111	104,119	144,992	25,396	3,020	22,376
	40—60	141,056	66,907	74,149	1,105	877	228	94,454	62,746	31,708	45,497	3,234	42,213
	60 and over	46,631	20,717	25,914	323	255	68	19,826	17,421	2,405	26,482	3,041	23,441
	ALL RELIGIONS	*153,830*	*82,695*	*71,135*	*80,600*	*44,642*	*35,958*	*65,337*	*34,949*	*30,388*	*7,893*	*3,104*	*4,789*
	0—5	21,988	11,077	10,911	21,933	11,022	10,911	5	5	...	...	...	...
	5—10	24,138	12,306	11,832	24,043	12,266	11,733	87	46	41	8	...	8
	10—15	18,591	9,807	8,784	17,999	9,692	8,307	576	111	465	16	4	12
	15—20	15,679	8,076	7,603	10,928	7,055	3,873	4,623	906	3,628	129	25	104
	20—40	46,085	25,162	20,923	5,198	4,261	937	39,199	20,008	19,191	1,688	603	795
	40—60	20,505	12,314	8,191	334	229	105	17,253	11,004	6,249	2,918	1,081	1,837
	60 and over	6,844	3,953	2,891	117	73	44	3,593	2,779	814	3,134	1101	2,033
	HINDU	*14,239*	*8,392*	*5,847*	*6,902*	*3,966*	*2,936*	*6,775*	*4,166*	*2,612*	*562*	*263*	*299*
	0—5	1,926	941	985	1,925	940	985	1	1	...	...	...	...
	5—10	2,065	1,082	983	2,053	1,070	983	12	12	...	...	...	...
	10—15	1,432	765	667	1,344	744	600	86	21	65	2	...	2
	15—20	1,392	760	632	922	633	289	459	127	332	11	...	11
	20—40	4,804	3,041	1,763	617	553	64	4,039	2,418	1,621	148	70	78
	40—60	2,028	1,401	627	30	20	10	1,806	1,287	519	192	94	98
	60 and over	592	402	190	11	6	5	372	297	75	209	99	110
CHITTAGONG HILL TRACTS.	BUDDHIST	*101,127*	*53,204*	*47,973*	*54,774*	*30,245*	*24,529*	*41,176*	*20,931*	*20,245*	*5,227*	*2,028*	*3,199*
	0—5	14,853	7,555	7,298	14,851	7,553	7,298	2	2	...	...	...	...
	5—10	16,837	8,609	8,228	16,770	8,575	8,195	62	34	28	5	...	5
	10—15	12,836	6,787	6,049	12,478	6,717	5,761	350	69	281	8	1	7
	15—20	10,270	5,206	5,064	7,264	4,626	2,638	2,927	563	2,364	79	17	62
	20—40	28,747	14,807	13,940	3,129	2,565	564	24,543	11,684	12,859	1,075	558	517
	40—60	13,114	7,635	5,479	205	156	49	10,959	6,768	4,191	1,950	711	1,239
	60 and over	4,520	2,605	1,915	77	53	24	2,333	1,811	522	2,110	741	1,369

This content downloaded from 202.122.18.30 on Wed, 12 Jun 2024 09:32:33 +00:00
All use subject to https://about.jstor.org/terms

TABLE VII.—Age, Sex and Civil Condition. Part B.—Details for Districts—*continued.*

District.	Age.	Population. Persons.	Males.	Females.	Unmarried. Persons.	Males.	Females.	Married. Persons.	Males.	Females.	Widowed. Persons.	Males.	Females.
		1	2	3	4	5	6	7	8	9	10	11	12	13
CHITTAGONG HILL TRACTS—*concld.*	ANIMIST	*33,141*	*16,949*	*16,195*	*17,140*	*9,101*	*8,036*	*13,161*	*7,125*	*7,036*	*1,843*	*720*	*1,123*
	0—5	4,855	2,409	2,446	4,855	2,409	2,446	...	...	...	...	...	...
	5—10	4,935	2,463	2,472	4,921	2,463	2,458	11	...	11	3	...	3
	10—15	3,943	2,008	1,934	3,829	1,991	1,838	109	14	95	4	3	1
	15—20	3,330	1,636	1,694	2,326	1,896	430	1,070	234	836	34	6	28
	20—40	9,987	5,096	4,891	1,094	790	304	8,491	4,080	4,411	382	216	166
	40—60	4,823	2,509	1,919	88	43	45	3,680	2,212	1,468	655	249	406
	60 and over	1,592	843	749	27	12	15	800	585	215	765	246	519
COOCH BEHAR	ALL RELIGIONS	*592,952*	*316,548*	*276,404*	*250,425*	*161,818*	*88,607*	*256,348*	*135,487*	*120,861*	*86,179*	*19,243*	*66,936*
	0—5	83,209	40,053	43,156	82,881	40,001	42,880	308	51	257	20	1	19
	5—10	94,734	47,903	46,771	86,516	47,603	38,913	7,878	345	7,533	340	15	325
	10—15	55,156	31,820	23,336	36,064	30,252	5,812	18,172	1,618	16,554	920	50	870
	15—20	53,070	26,252	26,818	20,403	19,945	458	30,134	6,139	23,995	2,533	168	2,365
	20—40	192,740	103,566	89,174	22,416	22,037	379	138,814	75,927	62,887	31,510	5,602	25,908
	40—60	87,379	52,036	35,343	1,834	1,703	131	50,541	41,735	8,806	35,004	8,598	26,406
	60 and over	26,664	14,858	11,806	311	277	34	10,501	9,772	729	15,852	4,809	11,043
	HINDU	*402,493*	*219,463*	*190,029*	*171,138*	*111,385*	*59,753*	*171,194*	*92,786*	*78,408*	*67,153*	*15,292*	*51,861*
	0—5	55,653	26,678	28,975	55,462	26,649	28,813	174	28	146	17	1	16
	5—10	63,317	31,935	31,382	58,108	31,723	26,385	4,960	201	4,759	249	11	238
	10—15	36,630	21,477	15,153	24,096	20,223	3,873	11,816	921	10,895	718	33	685
	15—20	36,324	18,089	18,235	14,304	14,006	298	19,893	3,963	15,930	2,127	120	2,007
	20—40	135,369	73,478	61,891	17,305	17,048	257	92,669	52,135	40,534	25,395	4,295	21,100
	40—60	62,540	37,189	25,351	1,586	1,493	103	34,432	28,782	5,650	26,522	6,924	19,598
	60 and over	19,652	10,917	8,735	277	253	24	7,250	6,756	494	12,125	3,908	8,217
	MUSALMAN	*182,556*	*96,378*	*86,178*	*78,831*	*50,076*	*28,755*	*84,725*	*42,366*	*42,359*	*19,000*	*3,936*	*15,064*
	0—5	27,482	13,343	14,139	27,345	13,320	14,025	134	23	111	3	...	3
	5—10	31,340	15,978	15,362	28,332	15,831	12,501	2,917	143	2,774	91	4	87
	10—15	18,443	10,579	7,864	11,889	9,965	1,924	6,352	597	5,755	202	17	185
	15—20	16,621	8,057	8,564	5,995	5,845	150	10,220	2,164	8,056	406	48	358
	20—40	56,951	29,760	27,211	4,992	4,875	117	45,860	23,573	22,287	6,099	1,302	4,807
	40—60	24,714	14,742	9,972	245	217	28	16,000	12,858	3,142	8,469	1,667	6,802
	60 and over	6,995	3,929	3,066	33	23	10	3,242	3,009	234	3,720	898	2,822
HILL TIPPERA	ALL RELIGIONS	*229,618*	*121,820*	*107,793*	*111,461*	*64,664*	*46,797*	*101,031*	*52,681*	*48,350*	*17,121*	*4,475*	*12,646*
	0—5	35,069	17,113	17,956	35,066	17,113	17,953	3	...	3	...	...	...
	5—10	37,479	19,042	18,437	36,975	18,937	18,038	481	101	380	23	4	19
	10—15	24,870	13,560	11,310	21,263	13,200	8,063	3,525	352	3,173	82	8	74
	15—20	20,345	9,442	10,903	9,432	7,424	2,008	10,540	1,959	8,581	373	59	314
	20—40	74,454	40,603	33,851	7,961	7,316	645	61,315	31,673	29,642	5,178	1,614	3,564
	40—60	28,493	17,244	11,249	691	622	69	20,939	14,987	5,952	6,863	1,635	5,228
	60 and over	8,903	4,816	4,087	73	52	21	4,228	3,609	619	4,602	1,155	3,447
	HINDU	*158,101*	*83,040*	*75,061*	*78,499*	*44,772*	*33,727*	*67,365*	*34,767*	*32,598*	*12,037*	*3,501*	*8,536*
	0—5	24,791	12,076	12,715	24,790	12,076	12,714	1	...	1	...	...	...
	5—10	26,119	13,287	12,832	25,823	13,210	12,613	288	74	214	8	3	5
	10—15	16,820	8,935	7,885	14,780	8,699	6,081	2,013	220	1,784	27	7	20
	15—20	13,366	6,207	7,159	6,583	4,874	1,709	6,558	1,297	5,261	225	36	189
	20—40	55,439	27,112	23,377	5,863	5,315	548	41,140	20,658	20,482	3,486	1,130	2,356
	40—60	20,033	12,030	8,024	597	554	43	14,691	10,136	3,555	4,795	1,369	3,426
	60 and over	6,433	3,364	3,069	63	44	19	2,874	2,373	501	3,496	947	2,549

This content downloaded from 202.122.18.30 on Wed, 12 Jun 2024 09:32:33 +00:00
All use subject to https://about.jstor.org/terms

TABLE VII.—Age, Sex and Civil Condition. Part B.—Details for Districts—*concluded.*

District.	Age.	Population.			Unmarried.			Married.			Widowed.		
		Persons.	Males.	Females.	Persons.	Males.	Females.	Persons.	Males.	Females.	Persons.	Males.	Females.
	1	2	3	4	5	6	7	8	9	10	11	12	13
HILL TIPPERA—*concld.*	MUSALMAN	*64,953*	*35,295*	*29,658*	*29,497*	*17,935*	*11,562*	*30,726*	*16,520*	*14,206*	*4,730*	*840*	*3,890*
	0—5	9,253	4,529	4,724	9,251	4,529	4,722	2	...	2	...	...	...
	5—10	10,180	5,139	5,041	9,977	5,111	4,866	189	27	163	14	1	13
	10—15	7,332	4,215	3,117	5,783	4,095	1,688	1,435	119	1,376	54	1	53
	15—20	6,383	2,959	3,424	5,476	2,299	177	3,763	637	3,126	144	23	121
	20—40	21,989	12,443	9,547	1,919	1,836	83	18,464	10,182	8,282	1,606	424	1,182
	40—60	7,619	4,720	2,899	83	58	25	5,604	4,438	1,166	1,932	224	1,708
	60 and over	2,197	1,291	906	8	7	1	1,209	1,117	92	980	167	813
SIKKIM.	ALL RELIGIONS	*87,920*	*45,059*	*42,861*	*42,558*	*23,217*	*19,341*	*40,762*	*20,704*	*20,058*	*4,600*	*1,138*	*3,462*
	0—5	12,169	6,078	6,091	12,145	6,069	6,076	24	9	15	...	...	...
	5—10	12,575	6,505	6,070	12,380	6,432	5,948	192	72	120	3	1	2
	10—15	10,587	5,581	5,006	9,482	5,179	4,303	1,090	393	697	15	3	12
	15—20	7,506	3,827	3,679	4,557	2,689	1,868	2,920	1,129	1,791	29	9	20
	20—40	26,387	13,627	13,060	3,544	2,555	989	22,517	11,002	11,515	826	270	556
	40—60	12,600	6,558	6,042	335	229	106	10,598	5,963	4,635	1,667	366	1,301
	60 and over	5,596	2,683	2,913	115	64	51	3,421	2,130	1,291	2,060	489	1,571
	HINDU	*58,675*	*30,035*	*28,640*	*29,321*	*15,899*	*13,422*	*26,623*	*13,539*	*13,084*	*2,731*	*597*	*2,134*
	0—5	8,926	4,425	4,501	8,909	4,418	4,491	17	7	10	...	...	...
	5—10	9,001	4,648	4,353	8,828	4,588	4,240	171	59	112	2	1	1
	10—15	7,531	3,977	3,554	6,628	3,653	2,975	893	323	570	10	1	9
	15—20	5,189	2,639	2,550	2,964	1,792	1,172	2,203	841	1,362	22	6	16
	20—40	17,561	9,046	8,515	1,860	1,370	490	15,153	7,495	7,658	548	181	367
	40—60	7,539	3,913	3,626	95	61	34	6,396	3,663	2,733	1,048	189	859
	60 and over	2,928	1,387	1,541	37	17	20	1,790	1,151	639	1,101	219	882
	BUDDHIST	*28,915*	*14,830*	*14,085*	*13,061*	*7,214*	*5,847*	*13,997*	*7,078*	*6,919*	*1,857*	*538*	*1,319*
	0—5	3,211	1,633	1,578	3,204	1,631	1,573	7	2	5	...	...	...
	5—10	3,538	1,840	1,698	3,516	1,527	1,989	21	13	8	1	...	1
	10—15	3,012	1,579	1,433	2,813	1,503	1,310	194	74	120	5	2	3
	15—20	2,274	1,168	1,106	1,556	879	677	711	286	425	7	3	4
	20—40	9,219	4,708	4,511	1,657	1,162	495	7,285	3,458	3,827	277	88	189
	40—60	5,003	2,612	2,391	237	165	72	4,156	2,272	1,884	610	175	435
	60 and over	2,658	1,290	1,369	78	47	31	1,623	973	650	957	270	687

This content downloaded from 202.122.18.30 on Wed, 12 Jun 2024 09:32:33 +00:00
All use subject to https://about.jstor.org/terms

TABLE VII.—Age, Sex and Civil Condition. Part C.—Details for Cities.

City.	Age	Population.			Unmarried.			Married.			Widowed.		
		Persons.	Males.	Females.	Persons.	Males.	Females.	Persons.	Males.	Females.	Persons.	Males.	Females.
	1	3	3	4	5	6	7	8	9	10	11	12	13
HOWRAH.	ALL RELIGIONS	179,006	114,566	64,440	56,116	40,155	15,961	101,461	69,083	32,378	21,429	5,328	16,101
	0—5	13,685	7,672	7,013	14,633	7,655	6,978	52	17	35	...	...	...
	5—10	14,629	7,790	6,839	13,875	7,636	6,239	702	146	556	52	8	44
	10—15	14,307	9,123	5,184	9,776	7,821	1,955	4,377	1,266	3,111	154	36	118
	15—20	16,209	10,266	5,943	6,298	6,622	306	8,766	3,533	5,233	515	111	404
	20—40	70,305	55,139	24,766	9,903	9,528	375	62,193	43,750	18,803	7,209	2,921	4,288
	40—60	32,159	20,581	11,575	878	788	90	21,986	17,765	4,221	9,285	2,031	7,254
	60 and over	7,712	3,992	3,720	123	105	18	3,375	2,986	409	4,214	921	3,293
	HINDU	132,409	84,945	47,464	41,256	30,029	11,227	73,467	50,826	22,641	17,686	4,090	13,596
	0—5	10,351	5,428	4,923	10,324	5,414	4,910	27	14	13	...	...	...
	5—10	10,299	5,388	4,911	9,821	5,287	4,534	438	94	344	40	7	33
	10—15	10,347	6,578	3,769	6,973	5,731	1,242	3,248	810	2,438	126	28	98
	15—20	12,412	7,933	5,479	5,524	5,298	226	6,453	2,557	3,896	435	78	357
	20—40	59,109	41,733	17,376	7,776	7,538	238	45,303	32,562	12,741	6,030	1,633	4,397
	40—60	24,220	15,122	9,098	733	668	65	15,768	12,820	2,948	7,719	1,634	6,085
	60 and over	5,671	2,763	2,908	105	93	12	2,230	1,959	270	3,336	710	2,626
	MUSALMAN	44,007	28,102	15,905	13,690	9,416	4,274	26,759	17,493	9,266	3,558	1,193	2,365
	0—5	4,047	2,095	1,952	4,022	2,092	1,930	25	3	22	...	...	...
	5—10	4,120	2,295	1,825	3,844	2,242	1,602	264	52	212	12	1	11
	10—15	3,805	2,490	1,315	2,655	2,009	647	1,122	444	678	28	8	20
	15—20	3,585	2,216	1,369	1,249	1,222	27	2,257	961	1,296	79	33	46
	20—40	19,043	12,712	6,331	1,804	1,749	55	16,111	10,391	5,720	1,128	572	556
	40—60	7,476	5,153	2,323	103	92	11	5,896	4,683	1,213	1,477	378	1,099
	60 and over	1,931	1,121	760	13	11	2	1,084	959	125	834	201	633
	CHRISTIAN	2,206	1,237	969	1,059	644	415	976	656	320	171	37	134
	0—5	261	136	125	261	136	125	...	...	...	...	...	...
	5—10	186	94	92	186	94	92	...	...	...	...	...	...
	10—15	133	77	56	130	74	56	...	...	...	...	...	...
	15—20	176	94	82	134	88	46	3	3	...	...	...	...
	20—40	972	550	422	301	223	78	41	6	35	1	...	1
	40—60	390	243	147	42	28	14	625	315	310	46	12	34
	60 and over	88	43	45	5	1	4	282	197	85	86	18	68
								45	35	10	38	7	31
COSSIPUR-CHITPUR	ALL RELIGIONS	48,178	30,793	17,385	14,533	10,314	4,219	27,580	18,950	8,630	6,065	1,529	4,536
	0—5	3,938	2,080	1,858	3,916	2,072	1,844	22	8	14	...	...	...
	5—10	4,135	2,181	1,954	3,897	2,119	1,778	228	59	169	10	3	7
	10—15	3,421	2,107	1,314	2,243	1,792	451	1,139	307	832	39	8	31
	15—20	3,802	2,327	1,475	1,501	1,432	69	2,157	872	1,285	144	23	121
	20—40	21,661	15,106	6,555	2,719	2,665	54	16,942	11,873	5,069	2,000	568	1,432
	40—60	8,722	5,617	3,105	209	190	19	5,968	4,845	1,123	2,545	582	1,963
	60 and over	2,499	1,375	1,124	48	44	4	1,124	986	138	1,327	345	982
	HINDU	34,433	22,142	12,290	10,284	7,499	2,785	19,209	13,453	5,756	4,939	1,190	3,749
	0—5	2,638	1,384	1,254	2,625	1,379	1,246	13	5	8	...	...	...
	5—10	2,717	1,402	1,315	2,590	1,377	1,213	123	25	98	4	...	4
	10—15	2,307	1,436	871	1,516	1,265	251	759	165	594	32	6	26
	15—20	2,934	1,785	1,149	1,174	1,137	37	1,535	633	902	125	15	110
	20—40	15,879	11,215	4,664	2,195	2,168	27	13,016	8,631	3,385	1,668	416	1,252
	40—60	6,240	3,944	2,296	146	138	8	4,028	3,332	696	2,066	474	1,592
	60 and over	1,817	976	841	38	35	3	735	662	73	1,044	279	765

This content downloaded from 202.122.18.30 on Wed, 12 Jun 2024 09:32:33 +00:00
All use subject to https://about.jstor.org/terms

TABLE VII.—Age, Sex and Civil Condition. Part C.—Details for Cities—*continued.*

City.	Age.	Population.			Unmarried.			Married.			Widowed.		
		Persons.	Males.	Females.	Persons.	Males.	Females.	Persons.	Males.	Females.	Persons.	Males.	Females.
	1	2	3	4	5	6	7	8	9	10	11	12	13
COSMOPOLITAN—*contd.*	MUSALMAN	*13,037*	*8,294*	*4,743*	*3,849*	*2,635*	*1,214*	*8,081*	*5,329*	*2,752*	*1,107*	*330*	*777*
	0—5	1,210	654	556	1,201	651	550	9	3	6	...	...	...
	5—10	1,331	754	577	1,229	717	503	105	34	71	6	3	3
	10—15	1,044	656	388	658	512	146	379	142	237	7	2	5
	15—20	921	529	393	292	283	9	612	238	374	17	7	10
	20—40	5,471	3,700	1,771	434	421	3	4,720	3,130	1,590	327	149	178
	40—60	2,388	1,608	778	48	46	2	1,868	1,459	409	470	103	367
	60 and over	674	394	280	6	5	1	388	323	65	280	66	214
MANIKTALA.	ALL RELIGIONS	*53,767*	*31,735*	*22,032*	*16,834*	*11,437*	*5,397*	*28,949*	*18,586*	*10,363*	*7,984*	*1,712*	*6,272*
	0—5	4,727	2,378	2,349	4,714	2,376	2,338	13	2	11	...	...	...
	5—10	5,101	2,661	2,440	4,861	2,616	2,245	236	44	192	4	1	3
	10—15	4,328	2,620	1,708	2,967	2,362	605	1,312	256	1,056	47	2	45
	15—20	4,464	2,544	1,920	1,733	1,678	55	2,507	832	1,675	224	34	190
	20—40	21,483	13,489	7,993	2,206	2,137	69	16,654	10,808	5,846	2,622	544	2,078
	40—60	10,398	6,381	4,017	304	228	76	6,837	5,439	1,399	3,257	715	2,542
	60 and over	3,269	1,662	1,607	49	40	9	1,590	1,206	384	1,830	416	1,414
	HINDU	*32,921*	*19,797*	*13,124*	*9,846*	*7,008*	*2,838*	*17,031*	*11,564*	*5,467*	*6,044*	*1,225*	*4,819*
	0—5	2,594	1,291	1,303	2,589	1,291	1,298	5	...	5	...	...	...
	5—10	2,697	1,384	1,313	2,564	1,363	1,201	131	20	111	2	1	1
	10—15	2,463	1,537	926	1,665	1,407	258	758	129	629	40	1	39
	15—20	2,847	1,689	1,158	1,180	1,158	22	1,489	508	981	178	23	155
	20—40	13,775	8,967	4,808	1,622	1,580	42	10,006	7,003	3,003	2,147	384	1,763
	40—60	6,580	3,988	2,592	194	181	13	3,927	3,268	659	2,459	539	1,920
	60 and over	1,965	941	1,024	33	28	4	715	636	79	1,218	277	941
	MUSALMAN	*20,656*	*11,800*	*8,856*	*6,876*	*4,330*	*2,546*	*11,858*	*6,990*	*4,868*	*1,922*	*480*	*1,442*
	0—5	2,116	1,078	1,038	2,108	1,076	1,032	8	2	6	...	...	...
	5—10	2,381	1,254	1,127	2,274	1,230	1,044	105	24	81	2	...	2
	10—15	1,831	1,054	777	1,270	926	344	554	127	427	7	1	6
	15—20	1,606	849	757	546	514	32	1,014	324	690	46	11	35
	20—40	7,631	4,470	3,161	560	534	26	6,605	3,780	2,825	466	156	310
	40—60	3,783	2,378	1,405	102	39	63	2,900	2,165	735	781	174	617
	60 and over	1,298	717	581	16	11	5	672	568	104	610	139	472
GARDEN REACH.	ALL RELIGIONS	*45,295*	*27,665*	*17,630*	*13,729*	*10,664*	*5,065*	*25,072*	*15,934*	*9,138*	*4,494*	*1,067*	*3,427*
	0—5	4,346	2,187	2,159	4,333	2,181	2,152	13	6	7	...	...	...
	5—10	4,373	2,250	2,123	4,243	2,244	1,999	124	6	118	6	...	6
	10—15	3,873	2,375	1,498	2,777	2,156	621	1,049	210	839	47	9	38
	25—20	4,053	2,310	1,743	1,590	1,516	74	2,355	789	1,566	108	25	83
	20—40	19,712	13,058	6,654	2,602	2,411	191	15,532	10,178	5,404	1,528	469	1,059
	40—60	7,093	4,468	2,625	161	138	23	5,056	3,965	1,091	1,876	365	1,511
	60 and over	1,845	1,017	828	23	18	5	893	800	93	929	199	730
	HINDU	*21,286*	*14,022*	*7,264*	*6,604*	*4,866*	*1,738*	*12,369*	*8,620*	*3,749*	*2,313*	*536*	*1,777*
	0—5	1,647	826	821	1,642	823	819	5	3	2	...	...	...
	5—10	1,616	853	763	1,544	852	692	67	1	66	5	...	5
	15—20	1,551	994	557	1,029	878	151	496	113	383	26	3	23
	20—40	3,948	1,225	723	848	835	13	1,027	379	648	73	11	62
	40—60	10,189	7,284	2,905	1,427	1,374	53	7,892	5,682	2,210	870	228	642
	60 and over	3,510	2,378	1,132	106	97	9	2,485	2,081	404	919	200	719
		825	462	363	8	7	1	397	361	36	420	92	328

This content downloaded from 202.122.18.30 on Wed, 12 Jun 2024 09:32:33 +00:00
All use subject to https://about.jstor.org/terms

TABLE VII.—Age, Sex and Civil Condition. Part C.—Details for Cities—*concluded.*

City.	Age.	Population.			Unmarried.			Married.			Widowed.		
		Persons.	Males.	Females.	Persons.	Males.	Females.	Persons.	Males.	Females.	Persons.	Males.	Females.
	1	2	3	4	5	6	7	8	9	10	11	12	13
GARDEN REACH—*contd.*	MUSALMAN	*23,706*	*13,404*	*10,302*	*9,000*	*5,698*	*3,302*	*12,536*	*7,180*	*5,356*	*2,170*	*526*	*1,644*
	0—5	2,681	1,365	1,316	2,673	1,352	1,321	8	3	5	...	...	...
	5—10	2,753	1,394	1,359	2,695	1,389	1,306	57	5	52	1	...	1
	10—15	2,319	1,378	941	1,745	1,275	470	553	97	456	21	6	15
	15—20	2,087	1,074	1,013	735	678	57	1,317	382	935	35	14	21
	20—40	9,316	5,604	3,712	1,089	959	130	7,573	4,466	3,107	654	239	415
	40—60	3,537	2,049	1,488	49	35	14	2,536	1,851	685	952	163	789
	60 and over	1,013	550	463	14	10	4	492	436	56	507	104	403
DACCA.	ALL RELIGIONS	*108,551*	*63,091*	*45,460*	*44,427*	*29,246*	*15,181*	*52,398*	*31,448*	*20,550*	*11,726*	*1,997*	*9,729*
	0—5	12,591	6313	6,278	12,535	6,291	6,244	44	20	24	12	2	10
	5—10	12,816	6,521	6,295	12,482	6,483	6,019	305	58	249	29	2	27
	10—15	10,587	6,174	4,413	8,012	5,866	2,146	2,496	226	2,107	79	9	70
	15—20	11,093	6,417	4,646	5,233	4,973	260	5,567	1,444	4,123	293	30	263
	20—40	39,090	24,864	14,226	5,651	5,242	409	29,966	18,962	11,004	3,473	660	2,813
	40—60	16,939	10,063	6,876	414	327	87	11,652	8,977	2,675	4,873	759	4,114
	60 and over	5,435	2,709	2,736	100	84	16	2,368	2,090	278	2,967	535	2,432
	HINDU	*59,994*	*36,249*	*23,745*	*23,572*	*16,130*	*7,442*	*29,722*	*18,849*	*10,873*	*6,700*	*1,270*	*5,430*
	0—5	6,422	3,244	3,178	6,408	3,237	3,171	11	5	6	3	2	1
	5—10	6,390	3,245	3,145	6,170	3,207	2,963	204	38	166	16	2	14
	10—15	5,567	3,294	2,273	3,987	3,085	902	1,522	201	1,321	58	8	50
	15—20	6,448	3,997	2,451	3,094	3,011	83	3,178	980	2,209	176	17	159
	20—40	22,472	14,973	7,499	3,563	3,308	255	16,867	11,292	5,575	2,042	373	1,669
	40—60	9,732	5,989	3,743	275	216	59	6,706	5,251	1,455	2,751	522	2,229
	60 and over	2,963	1,507	1,456	75	66	9	1,234	1,095	139	1,654	346	1,308
	MUSALMAN	*47,295*	*26,119*	*21,176*	*20,104*	*12,680*	*7,424*	*22,230*	*13,730*	*9,500*	*4,961*	*709*	*4,252*
	0—5	6,057	3,006	3,051	6,016	2,991	3,025	32	15	17	9	...	9
	5—10	6,293	3,211	3,082	6,183	3,191	2,992	98	20	78	12	...	12
	10—15	4,868	2,812	2,056	3,875	2,713	1,162	972	98	874	21	1	20
	15—20	4,517	2,387	2,130	2,022	1,901	121	2,373	473	1,900	117	13	104
	20—40	16,116	9,583	6,533	1,881	1,779	102	12,824	7,522	5,302	1,411	283	1,129
	40—60	6,995	3,927	3,068	102	87	15	4,799	3,613	1,186	2,094	227	1,867
	60 and over	2,449	1193	1,256	25	18	7	1,127	989	138	1,297	186	1,111

This content downloaded from 202.122.18.30 on Wed, 12 Jun 2024 09:32:33 +00:00
All use subject to https://about.jstor.org/terms



This content downloaded from
202.122.18.30 on Wed, 12 Jun 2024 09:32:33 +00:00
All use subject to https://about.jstor.org/terms

TABLE VIII.

EDUCATION.

THIS table, like Table VII, is divided into three parts. *Part A* shows the extent of literacy in the Province as a whole amongst the total population and for each religion returned. *Part B* gives details for Districts for the total district population and for each main religion. *Part C* gives similar details for Cities.

The table shows the number of persons literate in any language as well as those literate in English, the figures in columns 11 to 13 being included in those in columns 5 to 7. The test of literacy adopted at the census was the ability to *both* read and write a letter, persons of whatever age who could write a letter to a friend and read the answer to it being entered as literate, and those who could not do so as illiterate.

The following statement shows the number of literate persons among Indian Christians and other Christians such as Europeans, Armenians and Anglo-Indians :—

Race.	Population.									Literate in English.		
	Total.			Literate.			Illiterate.					
	Persons.	Males.	Females.	Persons.	Males.	Females.	Persons.	Males.	Females.	Persons.	Males.	Females.
(1) Indian Christians (including Feringis).	84,462	43,641	40,821	20,508	12,487	8,021	63,954	31,154	32,800	7,307	4,923	2,384
(2) Other Christians ...	45,284	26,619	18,665	40,005	24,120	15,885	5,279	2,499	2,780	39,555	23,856	15,700
Total ...	129,746	70,260	59,486	60,513	36,607	23,906	69,233	33,653	35,580	46,862	28,778	18,084

This content downloaded from
202.122.18.30 on Wed, 12 Jun 2024 09:32:33 +00:00
All use subject to https://about.jstor.org/terms

TABLE VIII.—Education by Religion and Age. Part A—Provincial Summary.

Religion and Age	Population			Literate			Illiterate			Literate in English		
	Total											
	Persons.	Males.	Females.	Persons.	Males.	Females.	Persons.	Males.	Females.	Persons.	Males.	Females.
	3	4		6	7		9	10		12	13	
ALL RELIGIONS	*46,303,612*	*23,803,593*	*23,502,049*	*3,575,231*	*3,323,195*	*253,036*	*42,730,411*	*20,480,398*	*22,250,013*	*498,136*	*469,654*	*28,482*
0—10	13,771,670	6,850,905	6,920,765	169,723	146,636	23,087	13,601,947	6,704,269	6,897,678	14,903	12,305	2,598
10—15	5,023,371	2,816,620	2,206,751	423,076	384,047	39,029	4,600,295	2,432,573	2,167,722	61,588	57,908	3,680
15—20	4,339,763	2,063,881	2,275,882	433,012	390,796	42,216	3,906,751	1,673,085	2,233,666	83,526	79,477	4,049
20 and over	23,170,838	12,072,187	11,098,651	2,549,420	2,401,716	147,704	20,621,418	9,670,471	10,950,947	337,819	319,904	17,915
HINDU	*20,945,379*	*10,848,217*	*10,097,162*	*2,475,226*	*2,278,004*	*197,222*	*18,470,153*	*8,570,213*	*9,899,940*	*383,198*	*375,111*	*8,087*
0—10	5,544,076	2,758,985	2,785,091	123,793	107,184	16,609	5,420,283	2,651,801	2,768,482	9,268	8,638	630
10—15	2,155,612	1,213,423	942,189	360,194	329,889	30,305	1,855,418	943,434	911,984	47,828	46,477	1,351
15—20	2,006,129	979,060	1,027,069	308,420	273,964	34,456	1,697,709	705,096	992,613	65,032	63,468	1,564
20 and over	11,239,562	5,896,749	5,342,813	1,742,819	1,626,967	115,852	9,496,743	4,269,882	5,226,861	261,070	256,528	4,542
BRAHMO	*2,958*	*1,520*	*1,438*	*2,315*	*1,234*	*1,081*	*643*	*286*	*357*	*1,782*	*1,052*	*730*
0—10	718	350	368	230	108	122	488	242	246	94	47	47
10—15	396	185	211	373	175	198	23	10	13	294	139	155
15—20	360	166	194	353	166	187	7	...	7	302	147	155
20 and over	1,484	819	665	1,359	785	574	125	34	91	1,092	719	373
ARYA	*20*	*10*	*10*	*11*	*8*	*3*	*9*	*2*	*7*	*4*	*4*	...
0—10	5	1	4	1	...	1	4	1	3	...	...	...
10—15	2	2	...	2	2	...	...	...	...	1	1	...
15—20	2	1	1	1	1	...	1	...	1	...	...	...
20 and over	11	6	5	7	5	2	4	1	3	3	3	...
SIKH	*2,221*	*1,775*	*446*	*974*	*937*	*37*	*1,247*	*838*	*409*	*96*	*92*	*4*
0—10	251	138	113	12	9	3	239	129	110	1	...	1
10—15	108	78	30	33	31	2	75	47	28	3	2	1
15—20	222	173	49	72	68	4	150	105	45	10	10	...
20 and over	1,640	1,386	254	857	829	28	783	557	226	82	80	2
JAIN	*6,782*	*5,335*	*1,447*	*4,236*	*4,083*	*153*	*2,546*	*1,252*	*1,294*	*360*	*354*	*6*
0—10	806	448	358	90	80	10	716	368	348	11	10	1
10—15	646	536	110	413	309	13	233	137	96	40	40	...
15—20	999	821	178	692	662	30	307	159	148	57	56	1
20 and over	4,331	3,530	801	3,041	2,932	99	1,290	588	702	252	248	4
BUDDHIST	*246,866*	*125,388*	*121,478*	*22,448*	*21,314*	*1,134*	*224,418*	*104,074*	*120,344*	*1,358*	*1,309*	*49*
0—10	72,408	36,749	35,659	490	439	51	71,918	36,310	35,608	24	23	1
10—15	30,488	16,087	14,401	1,782	1,652	130	28,706	14,435	14,271	174	167	7
15—20	24,926	11,810	13,116	2,440	2,256	184	21,586	9,554	12,032	233	224	9
20 and over	119,944	60,742	59,202	17,736	16,967	769	102,208	43,775	58,433	927	896	31

This content downloaded from 202.122.18.30 on Wed, 12 Jun 2024 09:32:33 +00:00
All use subject to https://about.jstor.org/terms

TABLE VIII.—Education by Religion and Age. Part A—Provincial Summary—*concluded.*

Religion and age.	Population.									Literate in English.		
	Total.			Literate.			Illiterate.					
	Persons.	Males.	Females.	Persons.	Males.	Females.	Persons.	Males.	Females.	Persons.	Males.	Females.
1	2	3	4	5	6	7	8	9	10	11	12	13
PARSI	*611*	*403*	*208*	*491*	*337*	*154*	*120*	*66*	*54*	*398*	*288*	*110*
0–10	96	42	54	30	10	20	66	32	34	19	6	13
10–15	51	28	23	42	23	19	9	5	4	39	20	19
15–20	48	27	21	45	26	19	3	1	2	39	22	17
20 and over	416	306	110	374	278	96	42	28	14	301	240	61
MUSALMAN	*24,237,228*	*12,377,215*	*11,860,013*	*1,003,725*	*976,190*	*27,535*	*23,233,503*	*11,401,025*	*11,832,478*	*62,779*	*61,924*	*855*
0–10	7,877,955	3,917,966	3,959,989	39,591	35,886	3,705	7,838,364	3,882,080	3,956,284	1,486	1,389	97
10–15	4,242,398	1,536,264	1,206,134	112,769	107,736	5,033	2,629,629	1,428,528	1,201,101	8,759	8,595	164
15–20	2,234,848	1,038,172	1,196,676	114,099	109,875	4,224	2,120,749	928,297	1,192,452	13,305	13,156	149
20 and over	11,382,027	5,884,813	5,497,214	737,266	722,693	14,573	10,644,761	5,162,120	5,482,641	39,229	38,784	445
CHRISTIAN	*129,746*	*70,260*	*59,486*	*60,573*	*36,607*	*23,966*	*69,233*	*33,653*	*35,580*	*46,862*	*28,778*	*18,084*
0–10	32,879	16,594	16,285	5,224	2,739	2,485	27,655	13,855	13,800	3,912	2,141	1,771
10–15	14,963	7,457	6,906	6,940	3,637	3,303	7,123	3,820	3,303	4,551	2,428	2,123
15–20	11,643	5,727	5,916	6,360	3,353	3,007	5,283	2,374	2,909	4,389	2,311	2,078
20 and over	71,161	40,482	30,679	41,989	26,878	15,111	29,172	13,604	15,568	34,010	21,898	12,112
JEW	*1,993*	*982*	*1,011*	*1,377*	*731*	*646*	*616*	*251*	*365*	*1,185*	*638*	*547*
0–10	414	212	202	102	56	46	312	156	156	85	51	34
10–15	227	124	117	215	105	110	22	15	7	193	95	98
15–20	190	98	92	160	78	82	20	10	10	148	74	74
20 and over	1,162	562	600	900	492	408	262	70	192	759	419	341
ANIMIST	*730,780*	*371,581*	*359,199*	*3,457*	*3,292*	*165*	*727,243*	*368,189*	*359,054*	*68*	*66*	*2*
0–10	241,987	119,391	122,596	159	123	36	241,831	119,268	122,563	...	...	...
10–15	79,347	42,427	36,920	304	291	13	79,043	42,136	36,907	4	4	...
15–20	61,265	27,801	33,464	357	337	20	60,908	27,464	33,444	9	9	...
20 and over	348,181	181,962	166,219	2,720	2,641	79	345,461	179,321	166,140	55	53	2
CONFUCIAN	*1,058*	*907*	*151*	*378*	*358*	*20*	*680*	*449*	*131*	*46*	*38*	*8*
0–10	75	29	46	4	2	2	71	27	44	3	1	2
10–15	23	13	10	9	7	2	14	6	8	2	...	2
15–20	41	35	6	13	10	3	28	25	3	3	...	3
20 and over	919	830	89	352	339	13	567	491	76	39	37	2

This content downloaded from 202.122.18.30 on Wed, 12 Jun 2024 09:32:33 +00:00
All use subject to https://about.jstor.org/terms

TABLE VIII.—Education by Religion and Age. Part B.—Details for Districts.

District.	Age.	Population: Total			Literate			Illiterate			Literate in English		
		Persons.	Males.	Females.	Persons.	Males.	Females.	Persons.	Males.	Females.	Persons.	Males.	Females.
1		2	3	4	5	6	7	8	9	10	11	12	13
BURDWAN.	ALL RELIGIONS ...	*1,538,371*	*770,324*	*768,047*	*153,552*	*143,581*	*9,971*	*1,384,819*	*626,743*	*758,076*	*23,356*	*22,314*	*1,042*
	0—10 ...	375,247	187,586	187,661	9,408	8,600	808	365,839	178,986	186,853	653	553	100
	10—15 ...	168,912	92,291	76,621	21,656	20,218	1,438	147,256	72,073	75,183	2,955	2,845	110
	15—20 ...	150,902	70,531	80,371	19,471	17,784	1,687	131,431	52,747	78,684	3,830	3,682	148
	20 and over...	843,310	419,916	423,394	103,017	96,979	6,038	740,293	322,937	417,356	15,918	15,234	684
	HINDU ...	*1,220,551*	*609,485*	*611,066*	*128,964*	*120,937*	*8,027*	*1,091,587*	*488,548*	*603,039*	*19,635*	*19,442*	*193*
	0—10 ...	294,842	147,319	147,523	7,587	7,021	566	287,255	140,298	146,957	339	332	7
	10—15 ...	134,651	72,982	61,669	18,690	17,431	1,169	116,051	55,551	60,500	2,541	2,517	24
	15—20 ...	120,966	56,202	64,764	16,572	15,165	1,407	104,394	47,037	68,357	3,320	3,289	31
	20 and over...	670,092	332,982	337,110	86,205	81,320	4,885	583,887	251,662	332,225	13,435	13,304	131
	MUSALMAN ...	*290,381*	*146,574*	*143,807*	*22,082*	*21,152*	*930*	*268,299*	*125,422*	*142,877*	*1,670*	*1,654*	*16*
	0—10 ...	72,720	36,524	36,196	1,547	1,441	106	71,173	35,083	36,090	100	99	1
	10—15 ...	31,452	17,791	13,661	2,767	2,620	147	28,685	16,171	13,514	191	190	1
	15—20 ...	27,553	13,160	14,393	2,628	2,484	144	24,925	10,679	14,246	287	284	3
	20 and over...	158,656	79,099	79,557	15,140	14,607	533	143,516	64,492	79,024	1,092	1,081	11
	ANIMIST ...	*23,383*	*12,069*	*11,314*	*41*	*35*	*6*	*23,342*	*12,034*	*11,308*	*1*	...	*1*
	0—10 ...	6,669	3,232	3,437	...	...	...	6,669	3,232	3,437	...	...	...
	10—15 ...	2,439	1,310	1,129	4	4	...	2,435	1,306	1,129	...	...	...
	15—20 ...	2,032	1,009	1,023	6	4	2	2,026	1,005	1,021	...	...	...
	20 and over...	12,243	6,518	5,725	31	27	4	12,212	6,491	5,721	1	...	1
BIRBHUM.	ALL RELIGIONS ...	*935,473*	*463,838*	*471,635*	*82,308*	*79,344*	*2,964*	*853,165*	*384,494*	*468,671*	*7,157*	*7,058*	*99*
	0—10 ...	249,283	123,706	125,577	4,671	4,340	331	244,612	119,366	125,246	146	138	8
	10—15 ...	102,911	55,653	47,258	11,134	10,638	496	91,777	46,015	46,762	1,023	1,013	10
	15—20 ...	89,803	41,853	47,950	10,384	9,881	503	79,419	31,972	47,447	1,368	1,350	18
	20 and over...	493,476	242,626	250,850	56,119	54,485	1,634	437,357	188,141	249,216	4,620	4,557	63
	HINDU ...	*657,053*	*325,364*	*331,689*	*65,861*	*63,482*	*2,379*	*591,192*	*261,882*	*329,310*	*6,317*	*6,286*	*31*
	0—10 ...	165,824	82,327	83,497	3,696	3,462	234	162,128	78,865	83,263	126	124	2
	10—15 ...	71,436	38,591	32,845	8,974	8,562	412	62,462	30,029	32,433	907	900	7
	15—20 ...	64,196	29,863	34,333	8,400	7,973	427	55,796	21,890	33,906	1,209	1,199	10
	20 and over...	355,597	174,593	181,004	44,791	43,485	1,306	310,806	131,108	179,698	4,075	4,063	12

This content downloaded from 202.122.18.30 on Wed, 12 Jun 2024 09:32:33 +00:00
All use subject to https://about.jstor.org/terms

TABLE VIII.—Education by Religion and Age. Part B.—Details for Districts—*continued.*

District.	Age.	Population. Total. Persons.	Total. Males.	Total. Females.	Literate. Persons.	Literate. Males.	Literate. Females.	Illiterate. Persons.	Illiterate. Males.	Illiterate. Females.	Literate in English. Persons.	Literate in English. Males.	Literate in English. Females.
	1	2	3	4	5	6	7	8	9	10	11	12	13
BIRBHUM—*concld.*	MUSALMAN ...	*222,787*	*110,336*	*112,451*	*15,737*	*15,296*	*441*	*207,050*	*95,040*	*112,010*	*657*	*655*	*2*
	0—10 ...	65,924	32,601	33,323	880	821	59	64,944	31,780	33,164	14	13	1
	10—15 ...	24,938	13,625	11,313	2,058	1,981	77	22,880	11,644	11,236	102	102	...
	15—20 ...	20,829	9,758	11,071	1,912	1,845	67	18,917	7,913	11,004	141	141	...
	20 and over ...	111,196	54,352	56,844	10,887	10,649	238	100,309	43,703	56,606	400	399	1
	ANIMIST ...	*54,592*	*27,550*	*27,042*	*326*	*292*	*34*	*54,266*	*27,258*	*27,008*	*3*	*3*	...
	0—10 ...	17,359	8,630	8,729	68	43	25	17,291	8,587	8,704	...	...	...
	10—15 ...	6,449	3,382	3,067	67	66	1	6,382	3,326	3,056	...	...	...
	15—20 ...	4,682	2,179	2,503	31	31	...	4,651	2,148	2,503	1	1	...
	20 and over ...	26,102	13,349	12,753	160	152	8	25,942	13,197	12,745	2	2	...
BANKURA	ALL RELIGIONS ...	*1,138,670*	*562,583*	*576,087*	*107,385*	*103,286*	*4,099*	*1,031,285*	*459,299*	*571,986*	*7,441*	*7,343*	*101*
	0—10 ...	310,564	153,028	156,636	5,487	5,177	310	305,077	148,751	156,326	89	85	4
	10—15 ...	131,930	73,337	58,593	14,194	13,649	545	117,736	59,688	58,048	962	955	7
	15—20 ...	115,653	55,878	59,775	15,097	14,292	805	100,556	41,536	58,970	1,547	1,520	27
	20 and over ...	580,523	279,442	301,081	72,607	70,168	2,439	507,916	209,274	298,642	4,846	4,783	63
	HINDU ...	*990,161*	*488,848*	*501,313*	*103,195*	*98,511*	*3,684*	*887,966*	*390,337*	*497,629*	*7,118*	*7,071*	*47*
	0—10 ...	265,710	131,477	134,233	5,158	4,925	233	260,552	126,552	134,000	80	79	1
	10—15 ...	114,820	63,639	51,181	13,521	13,051	470	101,299	50,588	50,711	929	926	3
	15—20 ...	101,177	49,081	52,096	14,406	13,692	714	86,771	35,349	51,382	1,468	1,459	7
	20 and over ...	508,454	244,651	263,803	69,110	66,843	2,267	439,344	177,808	261,536	4,643	4,607	36
	MUSALMAN ...	*51,707*	*25,845*	*25,862*	*4,194*	*3,978*	*216*	*47,513*	*21,867*	*25,646*	*174*	*171*	*3*
	0—10 ...	14,436	7,365	7,071	227	196	31	14,209	7,169	7,040	2	2	...
	10—15 ...	5,722	3,296	2,426	479	448	31	5,243	2,848	2,395	11	11	...
	15—20 ...	5,132	2,636	2,496	525	479	46	4,607	2,157	2,450	39	39	...
	20 and over ...	26,417	12,548	13,869	2,963	2,855	108	23,454	9,693	13,761	122	119	3
	ANIM ...	*95,777*	*47,356*	*48,421*	*566*	*549*	*16*	*95,212*	*46,807*	*48,405*	*2*	*2*	...
	0—10 ...	30,138	14,951	15,187	28	27	1	30,110	14,924	15,186	...	...	...
	10—15 ...	11,253	6,318	4,935	82	80	2	11,171	6,238	4,933	...	...	...
	15—20 ...	9,410	4,279	5,131	87	84	3	9,323	4,195	5,128	1	1	...
	20 and over ...	44,976	21,808	23,168	368	358	10	44,608	21,450	23,158	1	1	...

This content downloaded from 202.122.18.30 on Wed, 12 Jun 2024 09:32:33 +00:00
All use subject to https://about.jstor.org/terms

TABLE VIII.—Education by Religion and age. Part B.—Details for Districts—*continued.*

District.	Age.	Population. Total. Persons.	Total. Males.	Total. Females.	Literate. Persons.	Literate. Males.	Literate. Females.	Illiterate. Persons.	Illiterate. Males.	Illiterate. Females.	Literate in English. Persons.	Literate in English. Males.	Literate in English. Females.
	1	2	3	4	5	6	7	8	9	10	11	12	13
MIDNAPORE.	ALL RELIGIONS	*2,821,201*	*1,410,714*	*1,410,487*	*264,188*	*254,740*	*9,448*	*2,557,013*	*1,155,968*	*1,401,045*	*13,691*	*13,012*	*609*
	0—10	735,964	369,088	366,876	8,215	7,496	719	727,749	361,590	366,259	325	265	60
	10—15	305,847	172,734	133,113	24,764	23,552	1,212	281,083	149,182	131,901	9161	856	60
	15—20	292,933	140,166	152,767	35,757	34,994	1,763	257,176	105,172	151,004	2,104	2,032	72
	20 and over	1,486,457	728,828	757,829	195,452	189,698	5,754	1,291,005	539,124	751,881	10,276	9,859	417
	HINDU	*2,477,272*	*1,240,620*	*1,236,652*	*247,826*	*239,896*	*7,930*	*2,229,446*	*1,000,724*	*1,228,722*	*11,355*	*11,224*	*131*
	0—10	631,253	316,954	314,299	7,621	7,015	606	623,632	309,939	313,693	220	203	17
	10—15	287,786	151,240	136,546	23,209	22,170	1,039	244,577	129,084	115,493	765	750	15
	15—20	259,914	125,266	134,648	33,649	32,143	1,506	226,265	93,123	133,142	1,792	1,775	17
	20 and over	1,318,319	647,110	671,159	183,347	178,568	4,779	1,134,972	468,548	666,424	8,578	8,496	82
	MUSALMAN ...	*193,569*	*96,209*	*97,360*	*13,571*	*12,837*	*734*	*179,998*	*83,372*	*96,626*	*226*	*202*	*24*
	0—10	58,824	29,411	29,413	441	386	55	56,383	28,025	28,358	19	13	6
	10—15	21,087	11,039	9,148	1,290	1,177	113	19,797	10,762	9,035	55	51	4
	15—20	19,369	8,632	10,737	1,631	1,485	146	17,738	7,147	10,591	147	141	6
	20 and over	96,289	47,227	49,062	10,209	9,789	420	86,080	37,438	48,642	705	697	8
	ANIMIST ...	*145,437*	*71,131*	*74,306*	*551*	*542*	*9*	*144,886*	*70,589*	*74,297*	*3*	*3*	...
	0—10	46,622	23,037	23,585	18	18	...	46,604	23,039	23,565	...	...	...
	10—15	16,536	9,209	7,270	70	69	1	16,466	9,191	7,275	...	...	...
	15—20	13,180	6,008	7,172	102	101	1	13,078	5,907	7,171	1	1	...
	20 and over	69,099	32,906	36,193	361	354	7	68,738	32,552	36,186	2	2	...
HOOGHLY.	ALL RELIGIONS	*1,090,097*	*555,823*	*534,274*	*121,528*	*110,571*	*10,957*	*968,569*	*445,252*	*523,317*	*21,306*	*20,698*	*608*
	0—10	261,003	131,446	129,557	6,368	5,475	893	254,635	125,971	128,664	505	456	49
	10—15	111,138	61,436	49,702	15,772	14,264	1,508	95,366	47,173	48,193	2,628	2,570	58
	15—20	106,025	50,941	55,084	15,137	13,321	1,816	90,888	54,145	36,743	3,386	3,287	99
	20 and over	611,931	312,077	299,931	84,251	77,512	6,739	527,680	235,365	292,315	14,787	14,385	402
	HINDU ...	*883,840*	*451,781*	*432,059*	*105,096*	*95,139*	*9,964*	*778,744*	*356,652*	*422,092*	*19,555*	*19,191*	*364*
	0—10 ...	210,726	105,909	104,717	5,706	4,909	797	205,020	101,100	103,920	432	411	21
	10—15 ...	90,087	49,734	40,353	14,050	12,640	1,410	76,037	37,064	38,973	2,471	2,426	45
	15—20 ...	87,306	41,479	45,827	13,331	11,667	1,664	73,975	29,312	44,163	3,131	3,060	71
	20 and over ...	493,721	254,562	241,159	72,009	65,916	6,093	423,712	188,648	235,036	13,521	13,294	227

This content downloaded from 202.122.18.30 on Wed, 12 Jun 2024 09:32:33 +00:00
All use subject to https://about.jstor.org/terms

TABLE VIII.—Education by Religion and Age. Part B.—Details for Districts—*continued.*

District.	Age.	Population. Total. Persons.	Total. Males.	Total. Females.	Literate. Persons.	Literate. Males.	Literate. Females.	Illiterate. Persons.	Illiterate. Males.	Illiterate. Females.	Literate in English. Persons.	Literate in English. Males.	Literate in English. Females.
	1	2	3	4	5	6	7	8	9	10	11	12	13
HOOGHLY (*cont.*)	MUSALMAN	*184,009*	*91,670*	*92,339*	*15,686*	*15,267*	*719*	*168,323*	*76,703*	*91,620*	*1,189*	*1,145*	*37*
	0–10	44,938	22,765	22,170	604	541	63	44,334	22,227	22,107	30	30	...
	10–15	19,375	10,829	8,546	1,685	1,537	88	17,690	9,293	8,457	129	124	5
	15–20	17,107	7,898	9,209	1,729	1,609	120	15,378	6,277	9,101	206	195	11
	20 and over	102,589	50,178	52,414	11,668	11,220	448	90,921	38,906	51,955	817	796	21
	ALL RELIGIONS	*913,502*	*498,611*	*414,861*	*131,075*	*123,801*	*10,274*	*809,427*	*374,840*	*434,587*	*35,674*	*33,274*	*2,400*
	0–10	236,041	118,870	117,171	9,202	8,038	1,164	226,839	110,832	116,007	2,092	1,722	370
	10–15	93,451	56,613	36,838	16,691	15,915	776	81,760	41,704	40,056	4,350	3,885	465
	15–20	94,922	46,739	48,183	16,460	14,574	1,886	78,462	32,165	46,297	4,985	4,577	408
	20 and over	514,088	276,367	237,721	91,722	85,274	5,448	422,366	190,193	232,173	24,247	23,090	1,157
	HINDU	*719,283*	*394,158*	*318,125*	*113,899*	*105,530*	*8,369*	*628,384*	*288,628*	*339,756*	*30,640*	*29,322*	*1,318*
	0–10	182,219	91,981	90,238	7,830	6,904	926	174,419	85,077	89,342	1,669	1,426	243
	10–15	77,325	41,585	35,740	14,449	12,959	1,490	62,876	31,626	31,250	3,884	3,560	324
	15–20	76,258	38,052	38,206	14,380	12,777	1,603	61,878	25,275	36,603	4,524	4,231	293
	20 and over	406,451	219,540	186,911	77,240	72,890	4,350	329,211	146,650	182,561	20,563	20,105	458
	MUSALMAN	*195,599*	*100,900*	*94,999*	*17,629*	*16,697*	*932*	*177,970*	*83,903*	*94,067*	*3,741*	*2,553*	*188*
	0–10	52,999	26,131	26,868	1,128	996	132	51,871	25,435	26,436	206	179	27
	10–15	20,851	11,856	8,995	2,083	1,878	207	18,768	10,009	8,759	321	252	69
	15–20	18,162	8,989	9,173	1,833	1,657	176	16,329	6,772	9,617	264	241	23
	20 and over	103,587	53,924	49,963	12,585	12,168	417	91,002	41,732	49,250	1,950	1,880	70
24-PARGANAS	ALL RELIGIONS	*2,441,101*	*1,303,700*	*1,138,401*	*300,818*	*281,510*	*19,308*	*2,133,286*	*1,024,190*	*1,109,096*	*39,960*	*38,528*	*1,432*
	0–10	659,329	332,202	327,127	15,618	14,132	1,486	644,011	318,070	325,941	953	821	132
	10–15	251,520	145,327	106,193	33,834	31,411	2,723	217,686	114,216	103,470	4,421	4,284	137
	15–20	233,098	118,192	114,906	34,018	30,776	3,242	199,080	82,386	116,694	5,949	5,763	186
	20 and over	1,289,657	715,609	574,048	217,148	205,491	11,857	1,072,509	509,518	562,991	28,637	27,660	977
	HINDU	*1,327,886*	*822,858*	*703,028*	*222,203*	*206,380*	*15,823*	*1,303,683*	*616,478*	*687,205*	*33,540*	*33,056*	*484*
	0–10	397,347	189,753	197,594	11,940	10,656	1,284	385,407	189,097	196,310	671	644	27
	10–15	154,017	89,161	64,856	25,409	23,203	2,206	128,608	65,958	62,650	3,868	3,810	58
	15–20	148,398	73,049	75,349	25,855	23,096	2,759	122,543	49,953	72,590	5,242	5,158	84
	20 and over	826,124	460,895	365,229	158,999	140,425	9,574	667,125	311,470	355,655	23,759	23,444	315

This content downloaded from 202.122.18.30 on Wed, 12 Jun 2024 09:32:33 +00:00
All use subject to https://about.jstor.org/terms

TABLE VIII.—Education by Religion and Age. Part B.—Details for Districts—*continued.*

District.	Age.	Population. Total. Persons.	Total. Males.	Total. Females.	Literate. Persons.	Literate. Males.	Literate. Females.	Illiterate. Persons.	Illiterate. Males.	Illiterate. Females.	Literate in English. Persons.	Literate in English. Males.	Literate in English. Females.
	1	2	3	4	5	6	7	8	9	10	11	12	13
24-Parganas—*contd.*	MUSALMAN	*879,543*	*466,490*	*413,057*	*72,844*	*71,170*	*1,674*	*806,703*	*395,320*	*411,383*	*3,108*	*3,066*	*42*
	0—10	254,049	128,237	125,812	3,434	3,260	174	250,615	124,977	125,638	57	52	5
	10—15	94,662	54,559	40,103	7,857	7,602	255	86,805	46,957	39,848	390	382	8
	15—20	82,244	38,915	43,329	7,669	7,410	259	74,575	31,505	43,070	502	495	7
	20 and over	448,592	244,779	203,813	53,884	52,898	986	394,708	191,881	202,827	2,159	2,137	22
	ALL RELIGIONS	*896,067*	*607,674*	*288,393*	*287,867*	*240,432*	*47,435*	*608,200*	*367,242*	*240,958*	*127,234*	*111,131*	*16,103*
	0—10	129,837	67,675	62,162	15,204	10,330	4,874	114,633	57,345	57,288	5,202	3,819	1,383
	10—15	67,743	43,478	24,265	25,937	19,201	6,636	41,806	24,177	17,629	12,568	10,497	2,071
	15—20	82,641	56,316	26,325	33,322	26,470	6,852	49,319	29,846	19,473	15,983	13,941	2,042
	20 and over	615,846	440,205	175,641	213,404	184,331	29,073	402,442	255,874	146,568	93,481	82,874	10,607
Calcutta.	HINDU	*604,853*	*404,528*	*200,325*	*208,972*	*178,861*	*30,111*	*395,881*	*225,667*	*170,214*	*85,734*	*82,838*	*2,896*
	0—10	88,944	46,300	42,644	11,196	7,954	3,242	77,748	38,346	39,402	2,468	2,286	182
	10—15	44,896	28,817	16,079	19,433	15,061	4,372	25,463	13,776	11,687	8,640	8,212	428
	15—20	55,841	37,553	18,288	25,063	20,583	4,480	30,778	17,170	13,608	11,593	11,112	481
	20 and over	415,172	291,858	123,314	153,280	135,463	17,817	261,892	156,375	105,517	63,033	61,228	1,805
	MUSALMAN	*241,587*	*173,785*	*67,802*	*41,120*	*38,643*	*2,477*	*200,467*	*135,142*	*65,325*	*9,559*	*9,378*	*181*
	0—10	32,593	17,157	15,436	1,001	786	215	31,592	16,371	15,221	133	131	12
	10—15	18,505	12,463	6,042	2,730	2,376	354	15,775	10,087	5,688	704	676	28
	15—20	22,251	16,270	5,981	4,420	4,038	382	17,831	12,232	5,599	1,251	1,218	33
	20 and over	168,238	127,895	40,343	32,969	31,443	1,526	135,269	96,452	38,817	7,461	7,353	108
	CHRISTIAN	*39,551*	*22,472*	*17,079*	*31,692*	*18,471*	*13,221*	*7,859*	*4,001*	*3,858*	*28,849*	*16,965*	*11,884*
	0—10	6,978	3,548	3,430	2,715	1,436	1,279	4,263	2,112	2,151	2,421	1,311	1,110
	10—15	3,542	1,723	1,819	3,152	1,504	1,648	390	219	171	2,759	1,370	1,389
	15—20	3,565	1,841	1,724	3,109	1,568	1,541	456	273	183	2,704	1,368	1,336
	20 and over	25,466	15,360	10,106	22,716	13,963	8,753	2,750	1,397	1,353	20,965	12,916	8,049
Nadia.	ALL RELIGIONS	*1,617,846*	*812,580*	*805,266*	*90,927*	*79,895*	*11,032*	*1,526,919*	*732,685*	*794,234*	*15,547*	*15,209*	*338*
	0—10	444,568	225,618	218,950	4,084	3,405	679	440,484	222,213	218,271	212	196	16
	10—15	179,033	102,555	76,478	11,656	10,036	1,620	167,377	92,519	74,858	1,659	1,628	31
	15—20	147,887	72,991	74,896	11,014	9,158	1,856	136,873	63,833	73,040	2,608	2,551	57
	20 and over	846,358	411,416	434,942	64,173	57,296	6,877	782,185	354,120	428,065	11,068	10,834	234

This content downloaded from 202.122.18.30 on Wed, 12 Jun 2024 09:32:33 +00:00
All use subject to https://about.jstor.org/terms

TABLE VIII.—Education by Religion and Age. Part B.—Details for Districts—*continued.*

District.	Age.	Population. Total. Persons.	Total. Males.	Total. Females.	Literate. Persons.	Literate. Males.	Literate. Females.	Illiterate. Persons.	Illiterate. Males.	Illiterate. Females.	Literate in English. Persons.	Literate in English. Males.	Literate in English. Females.
	1	2	3	4	5	6	7	8	9	10	11	12	13
NADIA—concld.	HINDU	*642,651*	*329,018*	*320,633*	*67,360*	*57,757*	*9,603*	*575,291*	*264,261*	*311,030*	*13,575*	*13,404*	*171*
	0—10	160,209	80,881	79,328	3,260	2,720	540	156,949	78,161	78,788	176	170	6
	10—15	66,541	37,460	29,081	8,939	7,605	1,334	57,602	29,855	27,747	1,497	1,486	11
	15—20	59,940	29,546	30,434	8,412	6,778	1,634	51,528	22 738	28,790	2,253	2,222	31
	20 and over... ...	355,961	174,161	181,800	46,749	40,654	6,095	309,212	133,507	175,705	9,644	9,526	118
	MUSALMAN	*963,119*	*484,355*	*478,764*	*21,754*	*21,217*	*537*	*941,365*	*463,138*	*478,227*	*1,518*	*1,507*	*11*
	0—10	280,568	142,893	137,675	687	629	58	279 881	142,264	137,617	14	12	2
	10—15	110,980	64,256	46,724	2,417	2,325	92	108,563	61,931	46,632	134	133	1
	15—20	86,853	42,913	43,940	2,347	2,271	76	84,506	40,642	43,864	294	292	2
	20 and over... ...	484,718	234,293	250,425	16,303	15,992	311	468,415	218,301	250,114	1,076	1,070	6
MURSHIDABAD.	ALL RELIGIONS ...	*1,372,274*	*678,292*	*693, 82*	*29,490*	*73,427*	*6,063*	*1,292,784*	*604,865*	*687,919*	*10,565*	*10,291*	*274*
	0—10	402,566	200,777	201,789	3,861	3,289	572	398,705	197,488	201,217	180	172	8
	10—15	151,770	84,357	67,413	9,872	8,925	947	141,898	75,132	66,466	1,264	1,242	22
	15—20	129,261	62,623	66,638	10,124	9,180	944	119,137	53,443	65,694	2,299	2,252	47
	20 and over... ...	688,677	330,535	358,142	55,633	52,033	3,600	633,044	278,502	354,542	6,822	6,625	197
	HINDU	*643,291*	*320,270*	*323,021*	*56,343*	*51,187*	*5,156*	*586,948*	*269,083*	*317,865*	*8,844*	*8,696*	*148*
	0—10	171,856	84,633	87,223	2,807	2,336	471	169,049	82,297	86,752	142	139	3
	10—15	67,253	37,480	29,773	7,026	6,234	792	60,227	31,246	28,981	1,037	1,020	17
	15—20	61,723	30,592	31,130	7,339	6,544	795	54 383	24,048	30,335	1,940	1,908	32
	20 and over... ...	342,460	167,565	174,895	39,171	36,073	3,098	303,289	131,492	171,797	5,725	5,629	96
	MUSALMAN	*713,152*	*350,133*	*363,020*	*22,392*	*21,710*	*682*	*690,760*	*328,422*	*362,338*	*1,421*	*1,389*	*32*
	0—10	225,623	113,718	111,905	1,001	911	90	224,622	112,807	111,815	26	24	2
	10—15	82,733	45,964	36,769	2,770	2,635	135	79,963	43,329	36,634	204	204	...
	15—20	65,990	31,351	34,639	2,699	2.585	114	63,291	28,766	34,525	334	329	5
	20 and over	338,806	159,099	179,707	15,922	15,579	343	322,884	143,520	179,364	857	832	25
JESSORE.	ALL RELIGIONS ...	*1,758,264*	*901,092*	*857,172*	*122,678*	*114,437*	*8.241*	*1,635,586*	*786,655*	*848,931*	*14,201*	*13,978*	*223*
	0—10	459,248	232,982	226,266	5,594	5,048	546	453,654	227,934	225,720	308	296	12
	10—15	199,088	112,845	86,243	15,428	14.205	1.223	183,660	98,640	85,020	2,092	2,065	27
	15—20	167,545	81,334	86,211	14,193	12,687	1,506	153.352	68.647	84,705	2,528	2,493	35
	20 and over	932,383	473,931	458,452	87,463	82,497	4,966	844,920	391,434	453,486	9,273	9,124	149

This content downloaded from 202.122.18.30 on Wed, 12 Jun 2024 09:32:33 +00:00
All use subject to https://about.jstor.org/terms

TABLE VIII.—Education by Religion and Age. Part B.—Details for Districts—*continued.*

District.	Age.	Population. Total. Persons.	Total. Males.	Total. Females.	Literate. Persons.	Literate. Males.	Literate. Females.	Illiterate. Persons.	Illiterate. Males.	Illiterate. Females.	Literate in English. Persons.	Literate in English. Males.	Literate in English. Females.
	1	2	3	4	5	6	7	8	9	10	11	12	13
JESSORE—*concld.*	HINDU	*667,936*	*336,433*	*331,503*	*77,903*	*70,818*	*7,085*	*590,033*	*265,615*	*324,418*	*12,017*	*11,844*	*173*
	0—10	185,613	83,111	82,502	4,010	3,594	416	161,603	79,517	82,086	261	254	7
	10—15	72,412	40,772	31,640	10,417	9,408	1,009	61,995	31,364	30,631	1,755	1,732	23
	15—20	64,238	30,881	33,357	9,585	8,250	1,335	54,653	22,651	32,002	2,087	2,061	26
	20 and over	365,673	181,669	184,004	53,891	49,566	4,325	311,782	132,103	179,679	7,914	7,797	117
	MUSALMAN	*1,087,554*	*563,257*	*524,297*	*44,464*	*43,432*	*1,032*	*1,043,090*	*519,825*	*523,265*	*2,085*	*2,066*	*19*
	0—10	292,745	149,417	143,328	1,552	1,437	115	291,193	147,980	143,213	35	34	1
	10—15	126,359	71,894	54,465	4,963	4,772	191	121,393	67,122	54,271	332	329	3
	15—20	103,066	50,341	52,725	4,572	4,419	153	98,494	45,922	52,572	435	430	5
	20 and over	565,387	291,605	273,782	33,377	32,804	573	532,010	258,801	273,209	1,283	1,273	10
KHULNA.	ALL RELIGIONS	*1,366,766*	*709,579*	*657,187*	*115,448*	*108,422*	*7,026*	*1,251,318*	*601,157*	*650,161*	*11,857*	*11,716*	*141*
	0—10	414,955	205,231	209,724	6,874	6,177	697	408,081	199,054	209,027	252	245	7
	10—15	149,473	84,474	64,999	15,690	14,616	1,074	133,783	69,959	63,824	2,030	2,016	14
	15—20	134,189	61,669	72,491	14,191	12,832	1,359	119,989	48,857	71,132	2,526	2,483	33
	20 and over	668,158	358,195	309,973	78,693	74,899	3,795	589,465	283,287	306,178	7,049	6,972	77
	HINDU	*677,147*	*351,122*	*326,025*	*80,052*	*73,963*	*6,089*	*597,095*	*272,159*	*319,936*	*10,172*	*10,065*	*107*
	0—10	203,345	100,763	102,582	5,247	4,689	558	198,098	96,074	102,024	200	198	2
	10—15	72,281	41,527	31,054	11,481	10,150	1,331	60,800	30,777	30,023	1,705	1,694	11
	15—20	67,073	31,119	35,954	10,285	9,079	1,206	56,788	22,040	34,748	2,133	2,100	33
	20 and over	334,448	178,013	156,435	53,039	49,745	3,294	281,409	128,268	153,141	6,134	6,073	61
	MUSALMAN	*686,441*	*356,749*	*329,692*	*34,807*	*34,061*	*746*	*651,634*	*322,688*	*328,946*	*1,564*	*1,551*	*13*
	0—10	210,493	103,890	106,603	1,567	1,459	108	208,926	102,431	106,495	48	46	2
	10—15	76,818	43,049	33,769	4,102	3,988	114	72,716	39,061	33,655	300	299	1
	15—20	66,784	30,422	36,362	3,837	3,710	127	62,947	26,712	36,235	373	370	3
	20 and over	332,346	179,388	152,958	25,301	24,904	397	307,045	154,484	152,561	843	836	7
RAJSHAHI.	ALL RELIGIONS	*1,480,587*	*755,206*	*725,381*	*68,692*	*65,013*	*3,679*	*1,411,895*	*690,193*	*721,702*	*6,099*	*6,002*	*97*
	0—10	457,160	230,003	227,157	2,296	2,007	289	454,864	227,996	226,868	65	60	5
	10—15	154,990	88,653	66,337	6,823	6,243	580	148,167	82,410	65,757	635	624	11
	15—20	131,121	60,939	70,182	7,313	6,681	632	123,808	54,308	69,500	1,212	1,198	14
	20 and over	737,316	375,561	361,755	52,260	50,082	2,178	685,056	325,479	359,577	4,187	4,120	67

This content downloaded from
202.122.18.30 on Wed, 12 Jun 2024 09:32:33 +00:00
All use subject to https://about.jstor.org/terms

TABLE VIII.—Education by Religion and Age. Part B.—Details for Districts—*continued*.

District.	Age.	Population. Total. Persons.	Total. Males.	Total. Females.	Literate. Persons.	Literate. Males.	Literate. Females.	Illiterate. Persons.	Illiterate. Males.	Illiterate. Females.	Literate in English. Persons.	Literate in English. Males.	Literate in English. Females.
	1	2	3	4	5	6	7	8	9	10	11	12	13
RAJSHAHI—*concld.*	HINDU ...	*315,640*	*164,998*	*150,642*	*31,795*	*28,697*	*3,098*	*283,845*	*136,301*	*147,544*	*4,756*	*4,699*	*64*
	0—10 ...	85,226	42,756	42,470	1,179	968	211	84,047	41,788	42,259	45	43	2
	10—15 ...	30,598	17,408	13,190	3,300	2,827	473	27,298	14,581	12,717	483	474	9
	15—20 ...	27,825	13,702	14,123	3,601	3,071	530	24,224	10,631	13,593	877	864	13
	20 and over...	171,991	91,132	80,859	23,715	21,831	1,884	148,276	69,301	78,975	3,351	3,311	40
	MUSALMAN ...	*1,143,314*	*581,669*	*566,645*	*36,676*	*36,143*	*533*	*1,111,638*	*545,526*	*566,112*	*1,261*	*1,256*	*5*
	0—10 ...	365,774	184,288	181,486	1,110	1,037	73	364,664	183,251	181,413	16	16	
	10—15 ...	122,667	70,293	52,374	3,507	3,405	102	119,160	66,888	52,272	150	149	1
	15—20 ...	102,093	46,722	55,371	3,698	3,598	100	98,395	43,124	55,271	330	329	1
	20 and over...	557,780	280,366	277,414	28,361	28,103	258	529,419	252,263	277,156	765	762	3
DINAJPUR.	ALL RELIGIONS ...	*1,687,863*	*889,876*	*797,987*	*99,088*	*96,106*	*2,982*	*1,588,775*	*793,770*	*795,005*	*4,720*	*4,634*	*86*
	0—10 ...	559,359	278,400	281,389	5,466	5,047	419	554,393	273,353	280,956	116	111	5
	10—15 ...	169,156	92,172	67,984	9,914	9,409	505	150,242	82,673	67,569	601	589	12
	15—20 ...	147,194	69,919	77,275	10,254	9,773	481	136,940	60,146	76,794	682	665	17
	20 and over...	820,654	449,295	371,359	73,454	71,787	1,667	747,200	377,598	369,692	3,321	3,269	52
	HINDU ...	*759,309*	*406,872*	*352,437*	*43,766*	*41,915*	*1,851*	*715,543*	*364,957*	*350,586*	*3,484*	*3,429*	*55*
	0—10 ...	241,249	120,918	121,531	2,337	2,142	195	239,512	118,776	121,336	67	64	3
	10—15 ...	68,233	39,100	29,133	4,030	3,793	237	64,203	35,307	28,896	419	409	10
	15—20 ...	64,881	32,138	32,743	4,453	4,141	312	60,428	27,967	32,461	469	457	12
	20 and over...	384,946	214,716	169,030	32,946	31,839	1,107	351,400	183,457	167,923	2,529	2,499	30
	MUSALMAN ...	*824,747*	*429,946*	*394,399*	*51,866*	*53,795*	*1,071*	*769,479*	*376,151*	*393,328*	*1,129*	*1,123*	*6*
	0—10 ...	277,482	138,488	138,994	3,113	2,894	219	274,349	135,594	138,755	45	45	...
	10—15 ...	81,215	47,607	33,608	5,853	5,684	169	75,362	41,923	33,439	179	178	1
	15—20 ...	74,853	34,564	40,289	5,748	5,583	165	69,105	28,981	40,124	203	202	1
	20 and over...	399,815	209,287	181,528	40,152	39,634	518	350,663	169,653	181,010	702	698	4
	ANIMIST ...	*102,031*	*51,866*	*50,165*	*107*	*106*	*1*	*101,924*	*51,760*	*50,164*	*8*	*8*	...
	0—10 ...	39,782	19,290	20,492	2	1	1	39,780	19,289	20,491	...	...	...
	10—15 ...	10,495	5,358	5,137	2	2		10,493	5,356	5,137	...	...	...
	15—20 ...	7,278	3,127	4,151	11	11		7,267	3,116	4,151	1	1	...
	20 and over...	44,476	24,091	20,385	92	92		44,384	23,999	20,385	7	7	...

This content downloaded from 202.122.18.30 on Wed, 12 Jun 2024 09:32:33 +00:00
All use subject to https://about.jstor.org/terms

TABLE VIII.—Education by Religion and Age. Part B.—Details for Districts—*continued.*

District.	Age.	Population. Total. Persons.	Total. Males.	Total. Females.	Literate. Persons.	Literate. Males.	Literate. Females.	Illiterate. Persons.	Illiterate. Males.	Illiterate. Females.	Literate in English. Persons.	Literate in English. Males.	Literate in English. Females.
	1	2	3	4	5	6	7	8	9	10	11	12	13
JALPAIGURI.	ALL RELIGIONS	*902,660*	*490,228*	*412,432*	*50,283*	*48,467*	*1,816*	*852,377*	*441,761*	*410,616*	*3,782*	*3,666*	*116*
	0—10	268,980	135,356	133,624	2,271	2,045	226	266,709	133,311	133,398	53	45	8
	10—15	88,761	50,176	38,585	4,473	4,243	230	84,288	45,933	38,355	282	268	14
	15—20	75,221	37,133	38,088	4,637	4,366	271	70,584	32,767	37,817	336	327	9
	20 and over	469,698	267,563	202,135	38,902	37,813	1,089	430,796	229,750	201,046	3,111	3,026	85
	HINDU	*547,327*	*300,227*	*247,100*	*32,016*	*30,878*	*1,138*	*515,311*	*269,349*	*245,962*	*2,584*	*2,540*	*44*
	0—10	156,946	78,807	78,139	1,331	1,188	143	155,615	77,619	77,996	32	28	4
	10—15	52,240	29,314	22,926	2,690	2,557	133	49,550	26,757	22,793	197	186	11
	15—20	45,809	23,270	22,539	2,952	2,786	166	42,857	20,484	22,373	251	244	7
	20 and over	292,332	168,836	123,496	25,043	24,347	696	267,289	144,489	122,800	2,104	2,082	22
	MUSALMAN	*237,456*	*128,193*	*109,263*	*15,931*	*15,487*	*444*	*221,525*	*112,706*	*108,819*	*734*	*729*	*5*
	0—10	76,126	38,504	37,622	888	825	63	75,238	37,679	37,559	8	8	...
	10—15	24,708	14,700	10,008	1,677	1,602	75	23,031	13,098	9,933	73	73	...
	15—20	20,633	9,972	10,661	1,564	1,488	76	19,069	8,484	10,585	75	75	...
	20 and over	115,989	65,017	50,972	11,802	11,572	230	104,187	53,445	50,742	578	573	5
	ANIMIST	*104,005*	*54,421*	*49,584*	*841*	*823*	*18*	*103,164*	*53,598*	*49,566*	*21*	*21*	...
	0—10	32,485	16,318	16,167	5	3	2	32,480	16,315	16,165	...	...	...
	10—15	10,234	5,354	4,880	18	17	1	10,216	5,337	4,879	1	1	...
	15—20	7,564	3,278	4,286	30	26	4	7,534	3,252	4,282	4	4	...
	20 and over	53,722	29,471	24,251	788	777	11	52,934	28,694	24,240	16	16	...
DARJEELING.	ALL RELIGIONS	*265,550*	*142,094*	*123,456*	*26,418*	*24,057*	*2,361*	*239,132*	*118,037*	*121,095*	*5,602*	*4,354*	*1,248*
	0—10	70,732	35,591	35,141	984	670	314	69,748	34,991	34,827	497	303	194
	10—15	30,715	16,360	14,355	2,465	1,980	485	28,250	14,380	13,870	921	617	304
	15—20	23,799	12,435	11,364	2,735	2,376	359	21,064	10,059	11,005	622	452	170
	20 and over	140,304	77,708	62,596	20,234	19,031	1,203	120,070	58,677	61,393	3,562	2,982	580
	HINDU	*189,617*	*101,840*	*87,777*	*17,121*	*16,478*	*643*	*172,496*	*85,362*	*87,134*	*1,408*	*1,393*	*15*
	0—10	50,382	25,293	25,089	357	299	58	50,025	24,994	25,031	19	19	...
	10—15	21,589	11,453	10,136	1,179	1,085	94	20,410	10,368	10,042	108	104	4
	15—20	17,257	9,066	8,191	1,750	1,645	105	15,507	7,421	8,086	170	166	4
	20 and over	100,389	56,028	44,361	13,835	13,449	386	86,554	42,579	43,975	1,111	1,104	7

This content downloaded from 202.122.18.30 on Wed, 12 Jun 2024 09:32:33 +00:00
All use subject to https://about.jstor.org/terms

TABLE VIII.—Education by Religion and Age. Part B.—Details for Districts—*continued.*

District.	Age.	Population. Total. Persons.	Total. Males.	Total. Females.	Literate. Persons.	Literate. Males.	Literate. Females.	Illiterate. Persons.	Illiterate. Males.	Illiterate. Females.	Literate in English. Persons.	Literate in English. Males.	Literate in English. Females.
	1	2	3	4	5	6	7	8	9	10	11	12	13
DARJEELING—*concld.*	BUDDHIST	*47,905*	*24,389*	*23,516*	*3,381*	*3,279*	*102*	*44,524*	*21,110*	*23,414*	*282*	*274*	*8*
	0—10	12,673	6,412	6,266	46	41	5	12,632	6,371	6,261	6	5	1
	10—15	5,881	3,068	2,813	236	225	11	5,645	2,843	2,802	27	26	1
	15—20	4,386	2,263	2,123	343	331	12	4,043	1,932	2,111	36	35	1
	20 and over	24,960	12,646	12,314	2,756	2,682	74	22,20	9,964	12,240	213	208	5
	MUSALMAN	*9,450*	*5,775*	*3,675*	*1,079*	*1,029*	*50*	*8,371*	*4,746*	*3,625*	*155*	*155*	...
	0—10	2,264	1,154	1,110	19	18	1	2,245	1,136	1,109	3	3	...
	10—15	880	508	372	79	70	9	801	438	363	9	9	...
	15—20	672	376	296	85	76	9	587	300	287	16	16	...
	20 and over	5,634	3,737	1,897	896	865	31	4,738	2,872	1,866	127	127	...
	CHRISTIAN	*7,689*	*4,377*	*3,312*	*4,634*	*3,074*	*1,550*	*3,065*	*1,303*	*1,762*	*3,721*	*2,505*	*1,216*
	0—10	1,879	959	920	561	312	249	1,318	647	671	469	276	193
	10—15	1,267	737	530	967	596	371	300	141	159	776	477	299
	15—20	746	389	357	539	307	232	207	82	125	397	233	164
	20 and over	3,797	2,292	1,505	2,557	1,859	698	1,240	433	807	2,079	1,519	560
	ANIMIST	*10,778*	*5,622*	*5,156*	*136*	*135*	*1*	*10,642*	*5,487*	*5,155*	...	...	...
	0—10	3,514	1,762	1,752	...	...	...	3,514	1,762	1,752	...	...	...
	10—15	1,090	587	503	...	...	...	1,090	587	503	...	...	...
	15—20	727	331	396	8	8	...	719	323	396	...	...	...
	20 and over	5,447	2,942	2,505	128	127	1	5,319	2,815	2,504	...	...	...
RANGPUR.	ALL RELIGIONS	*2,385,330*	*1,254,717*	*1,130,613*	*99,548*	*95,983*	*3,565*	*2,285,782*	*1,158,734*	*1,127,048*	*6,800*	*6,530*	*270*
	0—10	768,178	383,460	384,718	3,811	3,369	442	764,367	380,091	384,276	151	139	12
	10—15	226,798	130,139	96,659	9,102	8,594	508	217,696	121,545	96,151	758	728	30
	15—20	200,726	93,339	107,390	9,822	9,300	522	190,904	84,036	106,868	1,056	1,014	42
	20 and over	1,183,628	647,782	541,846	76,813	74,720	2,093	1,112,815	573,062	539,753	4,835	4,649	186
	HINDU	*803,781*	*435,136*	*368,648*	*49,954*	*47,472*	*2,482*	*753,830*	*387,664*	*366,166*	*4,742*	*4,661*	*81*
	0—10	224,582	110,727	113,855	1,854	1,594	260	222,728	109,133	113,595	86	82	4
	10—15	67,493	39,167	28,326	4,215	3,880	335	63,278	35,287	27,991	492	484	8
	15—20	65,317	32,740	32,577	4,888	4,824	364	60,429	28,216	32,213	664	647	17
	20 and over	446,392	252,502	193,890	38,997	37,474	1,523	407,395	215,028	192,367	3,500	3,448	52

This content downloaded from 202.122.18.30 on Wed, 12 Jun 2024 09:32:33 +00:00
All use subject to https://about.jstor.org/terms

TABLE VIII.—Education by Religion and Age. Part B.—Details for Districts—*continued.*

District.	Age.	Population. Total. Persons.	Total. Males.	Total. Females.	Literate. Persons.	Literate. Males.	Literate. Females.	Illiterate. Persons.	Illiterate. Males.	Illiterate. Females.	Literate in English. Persons.	Literate in English. Males.	Literate in English. Females.
	1	2	3	4	5	6	7	8	9	10	11	12	13
BANGLA—*contd.*	MUSALMAN	*1,569,090*	*812,402*	*756,688*	*48,148*	*47,249*	*899*	*1,520,942*	*765,153*	*755,789*	*1,682*	*1,655*	*27*
	0—10	539 190	270,517	268,673	1,926	1,750	176	537,264	268,767	268,497	49	47	2
	10—15	158 035	90,253	67,782	4,756	4,601	155	153,279	85,652	67,627	240	234	6
	15—20	134 415	60,022	74,393	4,741	4,604	137	129,674	55,418	74,256	361	355	6
	20 and over	737,450	391,610	345,840	36,725	36,294	431	700,725	355,316	345,409	1,032	1,019	13
BOGRA.	ALL RELIGIONS	*983,567*	*502,526*	*481,041*	*57,991*	*55,788*	*2,203*	*925,576*	*446,738*	*478,838*	*4,621*	*4,583*	*38*
	0—10	344,763	169,898	174,865	3 373	2,871	502	341,390	167,027	174,363	117	114	3
	10—15	92,759	50,381	42,378	6,279	5,832	447	86,480	44,549	41,931	846	842	4
	15—20	89 086	40,117	48,969	6,103	5,857	246	82,983	34,200	48,723	979	973	6
	20 and over	456,959	242,130	214,829	42,236	41,228	1,008	414,723	209,902	213,821	2,679	2,654	25
	HINDU	*166,696*	*89,834*	*76,862*	*17,199*	*15,972*	*1,227*	*149,497*	*73,862*	*75,635*	*2,309*	*2,290*	*19*
	0—10	49,513	24,345	25,168	951	800	151	48,562	23,545	25,017	31	30	1
	10—15	14,209	8,039	6,170	1,782	1,587	195	12,427	6,452	5,975	297	296	1
	15—20	14,640	7,062	7,578	1,741	1,567	174	12,899	5,495	7,404	354	350	4
	20 and over	88,334	50,388	37,946	12,725	12,018	707	75,609	38,370	37,239	1,627	1,614	13
	MUSALMAN	*810,353*	*409,319*	*401,033*	*40,578*	*39,637*	*941*	*769,774*	*369,682*	*400,092*	*2,260*	*2,255*	*5*
	0—10	292,717	144,321	148,396	2,407	2,062	345	290,310	142,259	148,051	83	82	1
	10—15	77,899	43,029	35,870	4,479	4,227	252	73,420	37,802	35,618	538	535	3
	15—20	73,943	32,798	41,157	4,335	4,266	69	69,608	28,520	41,088	619	619	...
	20 and over	365,793	190,183	175,610	29,357	29,082	275	336,436	161,101	175,335	1,010	1,009	1
PABNA.	ALL RELIGIONS	*1,428,586*	*723,591*	*704,995*	*79,044*	*73,782*	*5,262*	*1,349,542*	*649,809*	*699,733*	*11,821*	*11,633*	*188*
	0—10	440,999	219,356	221,643	3,741	3,262	479	437,258	216,094	221,164	242	236	6
	10—15	145,598	83,689	61,909	9,743	8,936	807	135,855	74,753	61,102	1,814	1,795	19
	15—20	124,746	58,584	66,162	9,240	8,321	919	115,506	50,263	65,243	2,446	2,410	36
	20 and over	717,243	361,962	355,281	56,320	53,263	3,057	660,923	308,699	352,224	7,319	7,192	127
	HINDU	*354,254*	*180,732*	*173,522*	*46,182*	*41,830*	*4,352*	*308,072*	*138,902*	*169,170*	*8,572*	*8,473*	*99*
	0—10	89,713	44,647	45,066	2,328	2,014	314	87,385	42,633	44,752	164	162	2
	10—15	33,432	19,141	14,291	6,093	5,449	644	27,339	13,692	13,647	1,296	1,281	15
	15—20	31,533	15,313	16,220	5,584	4,791	793	25,949	10,523	15,427	1,660	1,630	30
	20 and over	199,576	101,631	97,945	32,177	29,576	2,601	167,399	72,055	95,344	5,452	5,400	52

This content downloaded from 202.122.18.30 on Wed, 12 Jun 2024 09:32:33 +00:00
All use subject to https://about.jstor.org/terms

TABLE VIII.—Education by Religion and Age. Part B.—Details for Districts—*continued.*

District.	Age.	Population. Total. Persons.	Total. Males.	Total. Females.	Literate. Persons.	Literate. Males.	Literate. Females.	Illiterate. Persons.	Illiterate. Males.	Illiterate. Females.	Literate in English. Persons.	Literate in English. Males.	Literate in English. Females.
	1	2	3	4	5	6	7	8	9	10	11	12	13
PABNA—concld.	MUSALMAN ...	*1,073,078*	*542,016*	*531,062*	*32,299*	*31,496*	*803*	*1,040,779*	*510,520*	*530,259*	*2,989*	*2,976*	*13*
	0—10 ...	351,019	174,574	176,445	1,392	1,236	156	349,627	173,338	176,289	71	71	
	10—15 ...	112 063	64,475	47,588	3,600	3,441	159	108,463	61,034	47 429	599	598	1
	15—20 ...	93,104	43,191	49,913	3,593	3,476	117	89,511	39,715	49.796	771	768	3
	20 and over...	516,892	259,776	257,116	23,714	23,343	371	493,178	236,433	256,745	1,638	1,629	9
MALDA.	ALL RELIGIONS ...	*1,004,159*	*498,547*	*505,612*	*45,904*	*44,243*	*1,661*	*958,255*	*454,304*	*503,951*	*2,793*	*2,767*	*26*
	0—10 ...	330,077	163,932	166,145	2,213	2,027	186	327,864	161,905	165,959	32	32	...
	10—15 ...	108,330	58,660	49,670	5,398	5,099	299	102,932	53,561	49.371	317	315	2
	15—20 ...	90.217	43,168	47,049	5,396	5,145	251	84,821	38,023	46,798	575	572	3
	20 and over...	475,535	232,787	242,748	32,897	31,972	925	442,638	200,815	241,823	1.869	1,848	21
	HINDU ...	*465,521*	*233,847*	*231,674*	*27,705*	*26,584*	*1,121*	*437,816*	*207,263*	*230,553*	*2,074*	*2,057*	*17*
	0—10 ...	145,481	72,091	73,390	1,413	1,291	122	144,068	70,900	73,268	23	22	...
	10—15 ...	45,324	25,400	20,924	3,181	2,992	189	43,143	22,408	20,735	236	234	2
	15—20 ...	40,675	19,791	20,884	3,106	2,941	165	37,069	16,840	20,729	386	383	3
	20 and over...	233,041	116,575	116,466	20,005	19,360	645	213,536	97,215	116,321	1,430	1,418	12
	MUSALMAN ...	*505,396*	*247,840*	*257,556*	*18,054*	*17,535*	*519*	*487,342*	*230,305*	*257,037*	*682*	*682*	...
	0—10 ...	172,048	85,642	86,406	797	733	64	171,251	84,909	86,342	10	10	...
	10—15 ...	58,090	31,218	26,872	2,203	2,098	105	55,887	29,120	26,767	78	78	...
	15—20 ...	47,162	22,273	24,889	2,283	2,198	85	44,879	20,075	24,804	188	188	...
	20 and over...	228,096	108,707	119,389	12,771	12,506	265	215,325	96,201	119,124	406	406	...
	ANIMIST ...	*32,780*	*16,623*	*16,157*	*55*	*49*	*6*	*32,725*	*16,574*	*16,151*	*4*	*4*	...
	0—10 ...	12,412	6,142	6,270	...	...	...	12,412	6,142	6,270	...	...	...
	10—15 ...	3,868	2,011	1,857	5	1	4	3,863	2,010	1,853	...	...	...
	15—20 ...	2,346	1,097	1,249	2	1	1	2,344	1,096	1,248	...	...	...
	20 and over...	14,154	7,373	6,781	48	47	1	14,106	7,326	6,780	4	4	...
DACCA.	ALL RELIGIONS ...	*2,960,402*	*1,477,690*	*1,482,712*	*221,555*	*197,309*	*24,246*	*2,738,847*	*1,280,381*	*1,458,466*	*35,565*	*34,442*	*1,123*
	0—10 ...	950,084	468,586	481,498	11,726	9,874	1,852	938,358	458,712	479,646	918	846	72
	10—15 ...	337,068	186,421	150,647	31,861	27,846	4,015	305,207	158,575	146,632	5.172	4,969	203
	15—20 ...	268 248	121,139	147,109	29,101	24,883	4,218	239,147	93,256	142,891	7,604	7,402	202
	20 and over...	1,405,002	701,544	703,458	148,867	134,706	14,161	1,256,135	566,838	689,297	21,871	21,225	646

This content downloaded from 202.122.18.30 on Wed, 12 Jun 2024 09:32:33 +00:00
All use subject to https://about.jstor.org/terms

TABLE VIII.—Education by Religion and Age. Part B.—Details for Districts—*continued.*

District.	Age.	Population. Total. Persons.	Total. Males.	Total. Females.	Literate. Persons.	Literate. Males.	Literate. Females.	Illiterate. Persons.	Illiterate. Males.	Illiterate. Females.	Literate in English. Persons.	Literate in English. Males.	Literate in English. Females.
	1	2	3	4	5	6	7	8	9	10	11	12	13
DACCA—*concld.*	HINDU	*1,052,256*	*523,069*	*529,187*	*158,906*	*137,593*	*21,313*	*893,350*	*385,476*	*507,874*	*28,350*	*27,795*	*625*
	0—10	296,218	145,965	150,253	8,802	7,207	1,595	287,416	138,668	148,748	710	678	32
	10—15	111,970	61,782	50,188	22,792	19,363	3,429	89,178	42,419	46,759	4,092	3,968	124
	15—20	97,817	41,929	55,888	21,262	17,468	3,794	76,555	27,461	49,094	5,959	5,830	129
	20 and over...	546,251	270,393	275,858	106,050	93,455	12,585	440,201	176,928	263,273	17,589	17,249	340
	MUSALMAN	*1,893,470*	*947,437*	*946,033*	*60,667*	*58,470*	*2,197*	*1,832,803*	*888,967*	*943,836*	*6,096*	*6,012*	*84*
	0—10	649,260	320,241	329,019	2,791	2,492	299	646,469	317,749	328,720	139	126	13
	10—15	223,223	123,702	99,521	8,771	8,321	450	214,452	115,381	99,071	942	932	10
	15—20	169,084	75,603	93,481	7,612	7,296	316	161,472	68,317	93,155	1,530	1,512	18
	20 and over...	851,963	427,891	424,072	41,493	40,371	1,122	810,470	387,520	422,950	3,485	3,442	43
MYMENSINGH.	ALL RELIGIONS	*4,526,429*	*2,339,603*	*2,186,819*	*210,174*	*198,285*	*11,869*	*4,316,268*	*2,141,318*	*2,174,950*	*23,667*	*23,373*	*294*
	0—10	1,522,569	745,736	776,833	10,506	9,233	1,273	1,512,063	736,503	775,560	437	411	26
	10—15	491,432	278,208	213,224	27,185	25,149	2,036	464,247	253,059	211,188	3,768	3,659	49
	15—20	416,296	196,914	219,382	25,175	23,152	2,023	391,121	173,762	217,359	5,064	4,992	72
	20 and over...	2,096,125	1,118,745	977,380	147,288	140,751	6,537	1,948,837	977,994	970,843	14,458	14,311	147
	HINDU	*1,161,585*	*613,770*	*547,815*	*127,988*	*118,158*	*9,830*	*1,033,597*	*495,612*	*537,985*	*17,323*	*17,137*	*186*
	0—10	316,782	156,248	160,534	6,912	5,894	1,018	309,870	150,354	159,516	299	283	16
	10—15	112,811	64,288	48,523	16,232	14,623	1,609	96,579	49,665	46,914	2,508	2,469	39
	15—20	104,797	51,600	53,197	15,085	13,394	1,691	89,712	38,206	51,506	3,361	3,316	45
	20 and over...	627,195	341,634	285,561	89,759	84,247	5,512	537,436	257,387	280,049	11,155	11,069	86
	MUSALMAN	*3,324,146*	*1,705,129*	*1,619,017*	*80,977*	*79,186*	*1,791*	*3,243,169*	*1,625,943*	*1,617,226*	*6,092*	*6,063*	*29*
	0—10	1,191,226	582,241	608,985	3,546	3,315	231	1,187,680	578,926	608,754	133	127	6
	10—15	373,940	211,430	162,510	10,796	10,415	381	363,144	205,615	162,129	1,179	1,175	4
	15—20	307,797	143,681	164,116	9,909	9,635	274	297,888	134,046	163,842	1,667	1,661	6
	20 and over...	1,451,183	767,777	683,406	56,726	55,821	905	1,394,457	711,956	682,501	3,113	3,100	13
	ANIMIST	*37,962*	*19,116*	*18,846*	*218*	*213*	*5*	*37,744*	*18,903*	*18,841*	*3*	*3*	...
	0—10	13,815	6,874	6,941	1	1	...	13,814	6,873	6,941	...	...	...
	10—15	4,343	2,289	2,054	11	11	...	4,332	2,278	2,054	2	2	...
	15—20	3,386	1,453	1,933	25	22	3	3,361	1,431	1,930	...	...	...
	20 and over...	16,418	8,500	7,918	181	179	2	16,237	8,321	7,916	1	1	...

This content downloaded from 202.122.18.30 on Wed, 12 Jun 2024 09:32:33 +00:00
All use subject to https://about.jstor.org/terms

TABLE VIII.—Education by Religion and Age. Part B.—Details for Districts—*continued.*

District.	Age.	Population. Total. Persons.	Total. Males.	Total. Females.	Literate. Persons.	Literate. Males.	Literate. Females.	Illiterate. Persons.	Illiterate. Males.	Illiterate. Females.	Literate in English. Persons.	Literate in English. Males.	Literate in English. Females.
	1	2	3	4	5	6	7	8	9	10	11	12	13
FARIDPUR.	ALL RELIGIONS ...	*2,124,914*	*1,074,959*	*1,046,955*	*130,795*	*120,091*	*10,704*	*1,991,119*	*954,868*	*1,036,251*	*15,946*	*15,645*	*301*
	0—10	637,960	317,295	320,665	6,771	5,937	834	631,189	311,358	319,831	372	361	11
	10—15	240,357	132,802	107,555	18,100	16,428	1,672	222,257	116,374	105,883	2,820	2,783	37
	15—20	197,151	92,673	104,478	16,768	14,752	2,016	180,383	77,921	102,462	3,249	3,181	68
	20 and over... ...	1,046,446	532,189	514,257	89,156	82,974	6,182	957,290	449,215	508,075	9,505	9,320	185
	HINDU	*774,979*	*386,442*	*388,537*	*99,189*	*89,657*	*9,532*	*675,790*	*296,785*	*379,005*	*13,742*	*13,530*	*212*
	0—10	210,461	103,870	106,591	5,781	5,096	685	204,680	98,774	105,906	326	321	5
	10—15	83,099	46,118	36,981	14,424	12,961	1,463	68,675	33,157	35,518	2,483	2,450	33
	15—20	75,313	36,265	39,048	13,022	11,191	1,831	62,291	25,074	37,217	2,799	2,742	57
	20 and over... ...	406,106	200,189	205,917	65,962	60,409	5,553	340,144	139,780	200,364	8,134	8,017	117
	MUSALMAN	*1,341,090*	*685,478*	*655,612*	*30,499*	*29,680*	*819*	*1,310,591*	*655,798*	*654,793*	*1,975*	*1,963*	*12*
	0—10	425,665	212,505	213,160	912	784	128	424,753	211,721	213,032	35	34	1
	10—15	156,546	86,291	70,255	3,523	3,359	164	153,023	82,932	70,091	326	323	3
	15—20	121,941	56,126	65,115	3,565	3,452	113	117,676	52,674	65,002	426	424	2
	20 and over... ...	637,938	330,556	307,082	22,499	22,085	414	615,139	308,471	306,668	1,188	1,182	6
BAKERGUNGE.	ALL RELIGIONS ...	*2,498,911*	*1,244,835*	*1,184,076*	*207,929*	*194,390*	*13,539*	*2,220,982*	*1,050,445*	*1,170,537*	*13,735*	*13,399*	*336*
	0—10	722,243	354,425	367,818	3,893	3,304	589	718,350	351,121	367,229	152	144	8
	10—15	287,678	156,432	131,246	26,025	23,557	2,468	261,653	132,875	128,778	1,999	1,942	57
	15—20	236,592	108,766	127,826	25,990	23,364	2,626	210,602	85,402	125,200	2,948	2,875	73
	20 and over... ...	1,182,398	625,212	557,186	152,021	144,165	7,856	1,030,377	481,047	549,330	8,636	8,438	198
	HINDU	*719,557*	*368,203*	*351,354*	*117,442*	*106,291*	*11,151*	*602,115*	*261,912*	*340,203*	*11,638*	*11,424*	*214*
	0—10	186,144	90,496	95,648	2,753	2,335	418	183,391	88,161	95,230	126	122	4
	10—15	77,629	43,665	33,964	15,879	13,908	1,971	61,750	29,757	31,993	1,682	1,640	42
	15—20	71,941	34,430	37,511	15,536	13,290	2,246	56,405	21,140	35,265	2,464	2,415	49
	20 and over... ...	383,843	199,612	184,231	83,274	76,758	6,516	300,569	122,854	177,715	7,366	7,247	119
	MUSALMAN	*1,693,905*	*868,659*	*825,246*	*87,294*	*85,614*	*1,680*	*1,606,611*	*783,045*	*823,566*	*1,743*	*1,729*	*14*
	0—10	531,432	261,613	269,819	1,060	946	114	530,372	260,667	269,705	18	18	...
	10—15	208,126	111,792	96,334	9,754	9,423	331	198,372	102,369	96,003	277	276	1
	15—20	163,121	73,597	89,524	10,022	9,752	270	153,099	63 845	89,254	430	428	2
	20 and over... ...	791,226	421,657	369,569	66,458	65,493	965	724,768	356,164	368,903	1,018	1,007	11

This content downloaded from 202.122.18.30 on Wed, 12 Jun 2024 09:32:33 +00:00
All use subject to https://about.jstor.org/terms

TABLE VIII.—Education by Religion and Age. Part B.—Details for Districts—*continued.*

District.	Age.	Population. Total. Persons.	Total. Males.	Total. Females.	Literate. Persons.	Literate. Males.	Literate. Females.	Illiterate. Persons.	Illiterate. Males.	Illiterate. Females.	Literate in English. Persons.	Literate in English. Males.	Literate in English. Females.
	1	2	3	4	5	6	7	8	9	10	11	12	13
TIPPERA.	ALL RELIGIONS	*2,430,138*	*1,243,081*	*1,187,057*	*172,550*	*163,527*	*9,023*	*2,257,588*	*1,079,554*	*1,178,034*	*13,953*	*13,645*	*308*
	0—10 ...	789,898	386,536	403,362	7,487	6,510	977	782,411	380,026	402,385	307	271	36
	10—15 ...	290,378	160,450	129,928	22,176	20,439	1,737	268,202	140,011	128,191	2,248	2,192	56
	15—20 ...	234,664	110,154	124,510	22,241	20,664	1,577	212,423	89,490	122,933	3,343	3,301	42
	20 and over	1,115,198	585,941	529,257	120,646	115,914	4,732	994,552	470,027	524,525	8,055	7,881	174
	HINDU ...	*672,670*	*343,521*	*329,149*	*97,628*	*90,523*	*7,105*	*575,042*	*252,998*	*322,044*	*9,657*	*9,461*	*196*
	0—10 ...	189,526	91,881	97,645	4,646	3,952	694	184,880	87,929	96,951	211	189	22
	10—15 ...	72,982	40,576	32,406	13,007	11,676	1,331	59,975	28,900	31,075	1,540	1,496	44
	15—20 ...	65,282	30,673	34,609	12,322	11,027	1,295	52,960	19,646	33,314	2,120	2,089	31
	20 and over ...	344,880	180,391	164,489	67,653	63,868	3,785	277,227	116,523	160,704	5,786	5,687	99
	MUSALMAN ...	*1,755,400*	*898,593*	*856,807*	*74,529*	*72,725*	*1,804*	*1,680,871*	*825,778*	*855,093*	*4,093*	*4,061*	*32*
	0—10 ...	599,791	293,369	305,422	2,811	2,536	275	596,980	291,833	305,147	80	72	8
	10—15 ...	217,158	119,756	97,402	9,136	8,740	396	208,022	111,016	97,006	696	690	6
	15—20 ...	169,166	79,374	89,792	9,882	9,612	270	159,284	69,762	89,522	1,207	1,204	3
	20 and over ...	769,285	405,094	364,281	52,700	51,837	863	716,585	353,167	363,418	2,110	2,095	15
NOAKHALI.	ALL RELIGIONS	*1,302,090*	*645,898*	*656,192*	*80,210*	*76,408*	*3,802*	*1,221,880*	*569,490*	*652,390*	*5,934*	*5,850*	*84*
	0—10 ...	452,842	224,940	227,902	3,122	2,660	462	449,720	222,280	227,440	91	88	3
	10—15 ...	164,753	89,440	75,313	9,312	8,557	755	135,441	80,883	74,558	846	836	10
	15—20 ...	122,920	55,036	67,884	10,061	9,473	588	112,859	45,563	67,296	1,430	1,411	19
	20 and over ...	561,575	276,482	285,093	57,715	55,718	1,997	503,860	220,764	283,096	3,567	3,515	52
	HINDU ...	*300,246*	*151,571*	*148,675*	*39,805*	*37,254*	*2,551*	*260,441*	*114,317*	*146,124*	*3,969*	*3,936*	*33*
	0—10 ...	90,198	44,406	45,792	1,997	1,709	288	88,201	42,697	45,504	62	60	2
	10—15 ...	34,940	19,302	15,638	5,243	4,745	498	29,697	14,557	15,140	589	584	5
	15—20 ...	30,171	14,172	15,999	5,087	4,673	414	25,084	9,499	15,585	936	928	8
	20 and over ...	144,937	73,691	71,246	27,478	26,127	1,351	117,459	47,564	69,895	2,382	2,364	18
	MUSALMAN ...	*1,000,653*	*493,701*	*506,952*	*40,139*	*38,943*	*1,196*	*960,514*	*454,758*	*505,756*	*1,867*	*1,846*	*21*
	0—10 ...	362,291	180,366	181,925	1,107	936	171	361,184	179,430	181,754	25	25	
	10—15 ...	129,679	70,068	59,611	4,029	3,785	244	125,650	66,283	59,367	249	246	3
	15—20 ...	92,616	40,811	51,805	4,949	4,785	164	87,697	36,026	51,671	480	474	6
	20 and over ...	416,037	202,456	213,581	30,054	29,437	617	385,983	173,019	212,964	1,113	1,101	12

This content downloaded from 202.122.18.30 on Wed, 12 Jun 2024 09:32:33 +00:00
All use subject to https://about.jstor.org/terms

TABLE VIII.—Education by Religion and Age. Part B.—Details for Districts—*continued.*

District.	Age.	Population. Total. Persons.	Total. Males.	Total. Females.	Literate. Persons.	Literate. Males.	Literate. Females.	Illiterate. Persons.	Illiterate. Males.	Illiterate. Females.	Literate in English. Persons.	Literate in English. Males.	Literate in English. Females.
	1	2	3	4	5	6	7	8	9	10	11	12	13
CHITTAGONG.	ALL RELIGIONS	*1,508,433*	*722,837*	*785,596*	*101,792*	*96,081*	*5,711*	*1,406,641*	*626,756*	*779,885*	*11,209*	*10,704*	*505*
	0—10	479,604	240,791	238,810	4,617	3,988	629	474,987	236,806	238,181	319	269	50
	10—15	187,165	102,344	84,821	11,941	11,084	857	175,224	91,260	83,964	1,432	1,353	79
	15—20	147,838	66,402	81,436	12,460	11,602	858	135,378	54,880	80,578	2,122	2,046	76
	20 and over	693,826	313,297	380,529	72,774	69,407	3,367	621,052	243,890	377,162	7,336	7,036	300
	HINDU	*347,189*	*169,772*	*177,417*	*50,245*	*46,698*	*3,547*	*296,944*	*123,074*	*173,870*	*6,871*	*6,755*	*116*
	0—10	99,266	49,598	49,668	3,241	2,809	432	96,025	46,789	49,236	789	180	9
	10—15	39,676	22,075	17,601	6,779	6,204	575	32,897	15,871	17,026	904	579	25
	15—20	34,760	16,210	18,550	6,408	5,860	552	28,352	10,354	17,998	1,274	1,252	22
	20 and over	173,487	81,889	91,588	33,817	31,829	1,988	139,670	50,060	89,610	4,504	4,444	60
	BUDDHIST	*70,070*	*32,449*	*37,561*	*7,439*	*6,953*	*486*	*62,571*	*25,496*	*37,075*	*572*	*545*	*27*
	0—10	20,740	10,425	10,215	318	284	34	20,422	10,211	10,211	11	11	...
	10—15	8,777	4,591	4,186	987	926	61	7,730	3,665	4,065	92	92	...
	15—20	6,720	2,999	3,721	940	868	72	5,780	2,151	3,629	124	122	2
	20 and over	33,833	14,864	19,469	5,194	4,875	319	28,639	9,469	19,150	325	320	5
	MUSALMAN	*1,089,094*	*519,413*	*569,611*	*43,101*	*41,823*	*1,278*	*1,045,993*	*477,390*	*568,333*	*2,930*	*2,904*	*26*
	0—10	359,068	180,436	178,632	971	860	111	358,097	179,576	178,521	57	54	3
	10—15	138,567	75,572	62,995	4,075	3,987	168	134,492	71,585	62,827	344	342	2
	15—20	106,161	47,191	59,070	5,000	4,817	183	101,161	42,284	58,877	625	622	3
	20 and over	485,298	216,204	269,094	33,055	32,239	816	452,173	184,065	268,108	1,904	1,886	18
CHITTAGONG HILL TRACTS.	ALL RELIGIONS	*153,830*	*82,695*	*71,135*	*9,825*	*9,509*	*316*	*144,005*	*73,186*	*70,819*	*330*	*323*	*7*
	0—10	46,126	23,383	22,743	143	122	21	45,983	23,261	22,722	...	...	...
	10—15	18,591	9,807	8,784	476	429	47	18,115	9,378	8,737	32	31	1
	15—20	15,675	8,076	7,599	963	906	57	14,716	7,170	7,546	62	61	1
	20 and over	73,434	41,429	32,009	8,243	8,052	191	65,191	33,377	31,814	236	231	5
	HINDU	*14,239*	*8,392*	*5,847*	*1,313*	*1,290*	*23*	*12,926*	*7,102*	*5,824*	*146*	*146*	...
	0—10	3,991	2,019	1,972	19	14	5	3,972	2,009	1,963	...	...	...
	10—15	1,432	755	677	50	47	3	1,382	718	664	6	6	...
	15—20	1,392	760	632	136	134	2	1,256	626	630	23	23	...
	20 and over	7,424	4,858	2,566	1,108	1,095	13	6,316	3,749	2,567	117	117	...

This content downloaded from 202.122.18.30 on Wed, 12 Jun 2024 09:32:33 +00:00
All use subject to https://about.jstor.org/terms

TABLE VIII.—Education by Religion and Age. Part B.—Details for Districts—*continued*.

District.	Age.	Population. Total. Persons.	Total. Males.	Total. Females.	Literate. Persons.	Literate. Males.	Literate. Females.	Illiterate. Persons.	Illiterate. Males.	Illiterate. Females.	Literate in English. Persons.	Literate in English. Males.	Literate in English. Females.
	1	2	3	4	5	6	7	8	9	10	11	12	13
CHITTAGONG HILL TRACTS—*concld.*	BUDDHIST ...	*101,177*	*53,204*	*47,973*	*7,593*	*7,346*	*247*	*93,584*	*45,858*	*47,726*	*155*	*154*	*1*
	0—10 ...	31,690	16,164	15,526	93	84	9	31,597	16,080	15,517	...	...	...
	10—15 ...	12,836	6,787	6,049	372	338	34	12,464	6,449	6,015	25	25	...
	15—20 ...	10,270	5,206	5,064	738	689	50	9,532	4,508	5,014	37	36	1
	20 and over...	46,381	25,047	21,334	6,380	6,226	154	40,001	18,821	21,180	93	93	...
	ANIMIST ...	*33,144*	*16,949*	*16,195*	*435*	*406*	*29*	*32,709*	*16,543*	*16,166*	...	...	...
	0—10 ...	9,790	4,872	4,918	27	23	4	9,763	4,849	4,914	...	...	...
	10—15 ...	3,942	2,008	1,934	30	26	4	3,912	1,982	1,930	...	...	...
	15—20 ...	3,430	1,636	1,794	41	37	4	3 389	1,599	1,790	...	...	...
	20 and over ...	15,982	8,433	7,549	337	320	17	15,645	8,113	7,532	...	...	...
COOCH BEHAR.	ALL RELIGIONS ...	*592,952*	*316,548*	*276,404*	*43,925*	*42,266*	*1,659*	*549,027*	*274,282*	*274,745*	*2,429*	*2,368*	*61*
	0—10	177,943	88,016	89,927	2,080	1,850	230	175,863	86,166	89,697	79	71	8
	10—15	55,156	31,820	23,336	4,236	3,987	249	50,920	27,833	23,087	403	386	17
	15—20	53,070	26,252	26,818	4,532	4,295	237	48,538	21,357	26,581	447	436	11
	20 and over... ...	306,783	170,460	136,323	33,077	32,134	943	273,706	138,326	135,380	1,500	1,475	25
	HINDU	*409,485*	*219,463*	*190,022*	*33,293*	*31,980*	*1,313*	*376,192*	*187,483*	*188,709*	*2,008*	*1,976*	*32*
	0—10	118,970	58,613	60,357	1,486	1,318	168	117,484	57,295	60,189	64	58	6
	10—15	36,630	21,177	15,453	3,066	2,880	186	33,564	18.297	15,267	335	325	10
	15—20	36,324	18,089	18,235	3,423	3,239	184	32,901	14,850	18,051	374	368	6
	20 and over... ...	217,561	121,584	95,977	25,318	24,543	775	192,243	97,041	95,202	1,235	1,225	10
	MUSALMAN ...	*182,556*	*96,378*	*86,178*	*10,117*	*9,805*	*312*	*172,439*	*86,573*	*85,866*	*356*	*350*	*6*
	0—10	58,822	29,321	29,501	587	526	61	58,235	28,795	29,440	13	11	2
	10—15	18,443	10,579	7,864	1,126	1,067	59	17,317	9,512	7,805	64	60	4
	15—20	16,631	8,057	8,564	1,017	969	48	15,604	7,088	8,516	66	66	...
	20 and over... ...	88,670	48,421	40,249	7,387	7,243	144	81,283	41,178	40,105	213	213	...
HILL TIPPERA.	ALL RELIGIONS ...	*229,613*	*121,820*	*107,793*	*9,264*	*8,438*	*826*	*220,349*	*113,382*	*106,967*	*1,208*	*1,184*	*24*
	0—10	72,548	36,155	36,393	437	353	84	72,111	35,802	36,309	38	36	2
	10—15	24,870	13,560	11,310	939	817	122	23,931	12,743	11,188	186	183	3
	15—20	20,345	9,442	10,903	1,053	937	116	19,292	8,505	10,787	236	230	6
	20 and over... ...	111,850	62,663	49,187	6,835	6,331	504	105,015	56,332	48,683	748	735	13

This content downloaded from 202.122.18.30 on Wed, 12 Jun 2024 09:32:33 +00:00
All use subject to https://about.jstor.org/terms

TABLE VIII.—Education by Religion and Age. Part B.—Details for Districts—*concluded.*

District.	Age.	Population. Total. Persons.	Total. Males.	Total. Females.	Literate. Persons.	Literate. Males.	Literate. Females.	Illiterate. Persons.	Illiterate. Males.	Illiterate. Females.	Literate in English. Persons.	Literate in English. Males.	Literate in English. Females.
1		2	3	4	5	6	7	8	9	10	11	12	13
HILL TIPPERA.—concld.	HINDU	*158,101*	*83,040*	*75,061*	*7,005*	*6,280*	*725*	*151,096*	*76,760*	*74,336*	*1,063*	*1,047*	*16*
	0—10	50,910	25,363	25,547	348	279	69	50,562	25,084	25,478	31	31	...
	10—15	16,820	8,935	7,885	744	632	112	16,076	8,303	7,773	162	159	3
	15—20	13,366	6,207	7,159	787	679	108	12,579	5,528	7,051	196	190	6
	20 and over	77,005	42,535	34,470	5,126	4,690	436	71,879	37,845	34,034	674	667	7
	MUSALMAN	*64,953*	*35,295*	*29,658*	*2,057*	*1,980*	*77*	*62,896*	*33,315*	*29,581*	*122*	*120*	*2*
	0—10	19,433	9,668	9,765	84	72	12	19,349	9,596	9,753	7	5	2
	10—15	7,332	4,215	3,117	188	178	10	7,144	4,037	3,107	23	23	...
	15—20	6,383	2,959	3,424	258	250	8	6,125	2,709	3,416	37	37	...
	20 and over	31,805	18,453	13,352	1,527	1,480	47	30,278	16,973	13,305	55	55	...
SIKKIM.	ALL RELIGIONS	*87,920*	*45,059*	*42,861*	*3,631*	*3,522*	*109*	*84,289*	*41,537*	*42,752*	*164*	*160*	*4*
	0—10	24,744	12,583	12,161	24	23	1	24,720	12,560	12,160	...	...	...
	10—15	10,587	5,581	5,006	174	162	12	10,413	5,419	4,994	9	9	...
	15—20	7,506	3,827	3,679	293	281	12	7,213	3,546	3,667	32	32	...
	20 and over	45,083	23,068	22,015	3,140	3,056	84	41,943	20,012	21,931	123	119	4
	HINDU	*58,675*	*30,035*	*28,640*	*2,570*	*2,505*	*65*	*56,105*	*27,530*	*28,575*	*71*	*71*	...
	0—10	17,927	9,073	8,854	14	14	...	17,913	9,059	8,854	...	...	...
	10—15	7,531	3,977	3,554	107	105	2	7,424	3,872	3,552	4	4	...
	15—20	5,189	2,639	2,550	192	187	5	4,997	2,452	2,545	12	12	...
	20 and over	28,028	14,346	13,682	2,257	2,199	58	25,771	12,147	13,624	55	55	...
	BUDDHIST	*25,915*	*14,830*	*14,085*	*919*	*902*	*17*	*27,296*	*13,928*	*14,068*	*48*	*48*	...
	0—10	6,749	3,473	3,276	3	3	...	6,746	3,470	3,276	...	...	...
	10—15	3,012	1,579	1,433	44	43	1	2,968	1,536	1,432	4	4	...
	15—20	2,274	1,168	1,106	81	80	1	2,193	1,088	1,105	16	16	...
	20 and over	16,880	8,610	8,270	791	776	15	16,089	7,834	8,255	28	28	...

This content downloaded from 202.122.18.30 on Wed, 12 Jun 2024 09:32:33 +00:00
All use subject to https://about.jstor.org/terms

TABLE VIII.—Education by Religion and Age. Part C.—Details for Cities.

City.	Age.	Population. Total. Persons.	Total. Males.	Total. Females.	Literate. Persons.	Literate. Males.	Literate. Females.	Illiterate. Persons.	Illiterate. Males.	Illiterate. Females.	Literate in English. Persons.	Literate in English. Males.	Literate in English. Females.
1		2	3	4	5	6	7	8	9	10	11	12	13
HOWRAH.	ALL RELIGIONS	*179,006*	*114,566*	*64,440*	*46,705*	*40,532*	*6,173*	*132,301*	*74,034*	*58,267*	*21,593*	*19,580*	*2,013*
	0—10	29,314	15,462	13,853	3,626	2,809	817	25,688	12,653	13,035	1,549	1,202	347
	10—15	14,307	9,123	5,184	4,676	3,524	1,152	9,631	5,599	4,032	2,214	1,797	417
	15—20	16,209	10,266	5,943	5,358	4,171	1,187	10,851	6,095	4,756	2,541	2,191	350
	20 and over	119,176	79,715	39,461	33,045	30,028	3,017	86,131	49,687	36,444	15,289	14,390	899
	HINDU	*133,409*	*84,945*	*47,464*	*38,732*	*33,848*	*4,884*	*93,677*	*51,097*	*42,580*	*17,928*	*16,755*	*1,173*
	0—10	20,650	10,816	9,834	2,934	2,281	653	17,716	8,535	9,181	1,218	980	238
	10—15	10,347	6,578	3,769	4,007	3,074	933	6,340	3,504	2,836	1,917	1,613	304
	15—20	12,413	7,933	4,479	4,657	3,660	997	7,755	4,273	3,482	2,249	1,980	269
	20 and over	89,000	59,618	29,382	27,134	24,833	2,301	61,866	34,785	27,081	12,544	12,182	362
	MUSALMAN	*44,007*	*28,102*	*15,905*	*6,135*	*5,585*	*550*	*37,872*	*22,517*	*15,355*	*1,976*	*1,816*	*160*
	0—10	8,167	4,390	3,777	522	445	77	7,645	3,945	3,700	173	146	27
	10—15	3,805	2,460	1,345	555	390	165	3,250	2,070	1,180	193	129	64
	15—20	3,585	2,216	1,369	521	402	119	3,064	1,814	1,250	152	132	2
	20 and over	28,450	19,036	9,414	4,537	4,348	189	23,913	14,688	9,225	1,458	1,409	49
	CHRISTIAN	*2,206*	*1,237*	*969*	*1,704*	*992*	*712*	*503*	*245*	*257*	*1,639*	*972*	*667*
	0—10	447	230	217	161	76	85	286	154	132	154	73	81
	10—15	193	77	56	107	57	50	86	20	66	100	53	47
	15—20	176	94	82	146	80	66	30	14	16	134	76	58
	20 and over	1,450	836	614	1,290	779	511	160	57	103	1,251	770	481
COSSIPUR-CHITPUR.	ALL RELIGIONS	*48,178*	*30,793*	*17,385*	*8,496*	*7,344*	*1,152*	*39,682*	*23,449*	*16,233*	*2,530*	*2,322*	*208*
	0—10	8,073	4,261	3,812	318	209	109	7,755	4,052	3,703	44	30	14
	10—15	3,421	2,107	1,314	709	548	161	2,712	1,559	1,153	187	156	31
	15—20	3,802	2,327	1,475	871	697	174	2,931	1,630	1,301	288	257	31
	20 and over	32,883	22,098	10,784	6,598	5,890	708	26,284	16,208	10,076	2,011	1,879	132
	HINDU	*34,433*	*22,142*	*12,290*	*7,026*	*6,187*	*839*	*27,406*	*15,955*	*11,451*	*1,983*	*1,952*	*31*
	0—10	5,355	2,786	2,569	233	168	65	3,122	2,618	2,504		19	2
	10—15	2,307	1,436	871	566	465	101	1,741	971	770	21	131	3
	15—20	2,834	1,775	1,059	761	620	141	2,073	1,165	908	134	236	11
	20 and over	23,936	16,135	7,801	5,466	4,934	532	18,470	11,201	7,269	247	1,566	15
											1,581		
	MUSALMAN	*13,037*	*8,294*	*4,743*	*940*	*893*	*47*	*12,097*	*7,401*	*4,696*	*140*	*136*	*4*
	0—10	2,541	1,408	1,133	34	30	4	2,507	1,378	1,129	...	...	...
	10—15	1,044	656	388	75	68	7	969	588	381	10	10	...
	15—20	921	528	393	72	66	6	849	462	387	13	12	1
	20 and over	8,531	5,702	2,829	759	729	30	7,772	4,973	2,799	117	114	3

78

This content downloaded from 202.122.18.30 on Wed, 12 Jun 2024 09:32:33 +00:00
All use subject to https://about.jstor.org/terms

TABLE VIII.—Education by Religion and Age. Part C.—Details for Cities—*continued*.

City	Age	Population. Total. Persons.	Total. Males.	Total. Females.	Literate. Persons.	Literate. Males.	Literate. Females.	Illiterate. Persons.	Illiterate. Males.	Illiterate. Females.	Literate in English. Persons.	Literate in English. Males.	Literate in English. Females.
		2	3	4	5	6	7	8	9	10	11	12	13
MANIKTALA.	ALL RELIGIONS	*53,767*	*31,735*	*22,032*	*2,497*	*8,063*	*1,364*	*44,340*	*23,672*	*20,668*	*3,265*	*3,072*	*193*
	0—10	9,828	5,039	4,789	566	507	159	9,262	4,532	4,630	94	75	19
	10—15	4,326	2,620	1,706	979	782	197	3,347	1,838	1,509	371	349	22
	15—20	4,464	2,544	1,920	1,159	910	249	3 305	1,634	1,671	469	438	31
	20 and over	35,149	21,532	13,617	6,723	5,964	759	28,426	15,668	12,858	2,331	2,210	121
	HINDU	*32,921*	*19,797*	*13,124*	*7,697*	*6,585*	*1,112*	*25,224*	*13,212*	*12,012*	*2,838*	*2,690*	*148*
	0—10	5,291	2,675	2,616	478	333	145	4,813	2,342	2,471	78	61	17
	10—15	2,463	1,537	926	786	632	154	1,677	905	772	321	305	16
	15—20	2,847	1,689	1,158	953	758	195	1,894	931	963	416	392	24
	20 and over	22,320	13,896	8,424	5,480	4,862	618	16,840	9,034	7,806	2,023	1,932	91
	MUSALMAN	*20,656*	*11,800*	*8,856*	*1,617*	*1,397*	*220*	*19,039*	*10,403*	*8,636*	*345*	*324*	*21*
	0—10	4,497	2,332	2,165	82	68	14	4,415	2,264	2,151	10	8	2
	10—15	1,831	1,054	777	176	136	40	1,655	918	737	43	40	3
	15—20	1,606	849	757	200	148	52	1,406	701	705	49	44	5
	20 and over	12,722	7,565	5,157	1,159	1,045	114	11,563	6,520	5,043	243	232	11
GARDEN REACH.	ALL RELIGIONS	*45,295*	*27,665*	*17,630*	*5,175*	*4,806*	*369*	*40,120*	*22,859*	*17,261*	*1,167*	*1,123*	*44*
	0—10	8,719	4,437	4,282	170	145	25	8,549	4,292	4,257	13	13	...
	10—15	3,873	2,375	1,498	451	407	44	3,422	1,968	1,454	80	76	4
	15—20	3,053	2,310	1,743	488	425	63	3,565	1,885	1,680	105	100	5
	20 and over	29,650	18,543	10,107	4,066	3,829	237	24,584	14,714	9,870	969	934	35
	HINDU	*21,286*	*14,022*	*7,264*	*2,800*	*2,616*	*184*	*18,486*	*11,406*	*7,080*	*858*	*845*	*13*
	0—10	3,263	1,679	1,584	101	86	15	3,162	1,593	1,569	11	11	...
	10—15	1,551	994	557	227	203	24	1,324	791	533	63	59	4
	15—20	1,948	1,225	723	265	226	39	1,683	909	684	76	74	2
	20 and over	14,524	10,124	4,400	2,207	2,101	106	12,317	8,023	4,294	708	701	7
	MUSALMAN	*23,706*	*13,404*	*10,302*	*2,122*	*1,976*	*146*	*21,584*	*11,428*	*10,156*	*168*	*167*	*1*
	0—10	5,434	2,749	2,685	65	56	9	5 369	2,693	2,676	1	...	...
	10—15	2,319	1,378	941	223	203	20	2,096	1,175	921	17	17	...
	15—20	2,087	1,074	1,013	207	188	19	1,880	886	994	24	24	...
	20 and over	13,866	8,203	5,663	1,627	1,529	98	12,239	6,674	5,565	126	125	1
DIOCE.	ALL RELIGIONS	*108,551*	*63,091*	*45,460*	*28,997*	*24,479*	*4,518*	*79,554*	*38,612*	*40,942*	*11,108*	*10,714*	*694*
	0—10	25,407	12,834	12,573	1,497	1,070	427	23 910	11,764	12,146	391	342	49
	10—15	10,587	6,174	4,413	3,018	2,261	757	7,569	3,913	3,656	1,245	1,089	156
	15—20	11,093	6,447	4,646	4 310	3,578	732	6,783	2,859	3,924	2,210	2,092	118
	20 and over	61,464	37,636	23,828	20,172	17,570	2,602	41,292	20,076	21,236	7,262	7,191	371

This content downloaded from
202.122.18.30 on Wed, 12 Jun 2024 09:32:33 +00:00
All use subject to https://about.jstor.org/terms

This content downloaded from
202.122.18.30 on Wed, 12 Jun 2024 09:32:33 +00:00
All use subject to https://about.jstor.org/terms

TABLE VIII.—EDUCATION BY RELIGION AND AGE. PART C.—DETAILS FOR CITIES—*concluded.*

CITY.	AGE.	POPULATION.											
		TOTAL.			LITERATE.			ILLITERATE.			LITERATE IN ENGLISH.		
		Persons.	Males.	Females.	Persons.	Males.	Females.	Persons.	Males.	Females.	Persons.	Males.	Females.
	1	2	3	4	5	6	7	8	9	10	11	12	13
BAGGA—concld.	HINDU	*50,994*	*36,249*	*23,745*	*21,789*	*18,284*	*3,505*	*38,205*	*17,965*	*20,240*	*3,707*	*3,402*	*305*
	0–10	12,812	6,489	6,323	1,101	780	321	11,711	5,709	6,002	270	254	16
	10–15	5,567	3,994	2,573	2,185	1,672	513	3,382	1,662	1,720	904	820	84
	15–20	6,448	3,997	2,451	3,255	2,656	599	3,193	1,341	1,852	1,671	1,617	54
	20 and over	35,167	22,469	12,698	15,248	13,176	2,072	19,919	9,253	10,666	5,863	5,711	121
	MUSALMAN	*47,995*	*26,119*	*21,176*	*6,219*	*5,620*	*599*	*41,076*	*20,499*	*20,577*	*1,849*	*1,799*	*50*
	0–10	12,350	6,213	6,137	301	236	65	12,049	6,081	6,068	61	54	7
	10–15	4,868	2,812	2,056	689	597	92	4,179	2,295	1,884	219	212	7
	15–20	4,517	2,787	1,730	941	791	150	3,576	1,552	2,024	439	428	13
	20 and over	25,360	14,307	10,857	4,288	3,996	292	21,272	10,741	10,531	1,130	1,107	23

TABLE IX.

EDUCATION

BY SELECTED CASTES, TRIBES OR RACES.

This table repeats the information given in Table VIII in respect of education, with this difference that, whereas in that table the population is distributed by age and religion, it is here arranged according to caste or tribe. Moreover, in Table VIII, the whole population is dealt with, but this table refers only to selected castes and tribes; the minor castes and tribes have been left out of account altogether, and even those selected for inclusion have been taken only for the districts where they were specially numerous. To save space, figures have been given, not for each district separately, but for groups of districts, the local conditions of which may be presumed to be fairly uniform.

It may be explained that the total district strength of a caste in this table does not necessarily tally with that in Table XIII, as the latter includes figures added in the course of classification, which the present table does not. The strength of some castes also is not the same as in Table XIV owing to the fact that figures have been compiled for different local areas.

This content downloaded from
202.122.18.30 on Wed, 12 Jun 2024 09:32:33 +00:00
All use subject to https://about.jstor.org/terms

TABLE IX.—EDUCATION BY SELECTED CASTES, TRIBES OR RACES.

CASTE, TRIBE OR RACE.	LOCALITY.	POPULATION.									LITERATE IN ENGLISH.		
		TOTAL.			LITERATE.			ILLITERATE.					
		Persons.	Males.	Females.	Persons.	Males.	Females.	Persons.	Males.	Females.	Persons.	Males.	Females.
1	2	3	4	5	6	7	8	9	10	11	12	13	14
AGARWALA (Hindu)	Calcutta	10,729	6,840	3,889	4,472	4,321	151	6,257	2,519	3,738	455	446	9
AHLAF (Musalman)	Central Bengal	140,311	72,783	67,528	5,100	5,045	55	134,911	67,438	67,473	100	98	2
ANGLO-INDIAN (Christian)	West and Central Bengal.	18,774	9,402	9,372	15,773	7,965	7,808	3,001	1,437	1,564	15,513	7,892	7,621
BAGDI (Hindu)	Ditto	772,890	385,961	426,926	14,769	14,305	464	758,121	331,659	426,462	683	562	21
BAIDYA (do.)	Bengal	88,324	43,988	44,336	40,995	31,663	15,332	41,329	12,325	29,004	18,441	17,535	906
BAISNAB (do.)	Ditto	408,302	185,311	222,991	45,531	42,285	3,246	362,771	143,026	219,745	2,816	2,722	94
BARUI (do.)	Ditto	155,031	79,052	75,979	23,703	22,303	1,400	131,328	56,749	74,579	2,788	2,742	46
BAURI (do.)	West Bengal	293,750	143,496	150,254	2,906	2,838	68	290,844	140,658	150,186	81	67	14
BHOTIA (Bad Rest)	Darjeeling and Sikkim	16,687	8,331	8,356	995	919	76	15,692	7,412	8,280	105	101	4
BHUINMALI (Hindu)	North and East Bengal.	71,631	36,321	35,215	2,110	2,052	58	69,521	34,069	35,155	62	62	...
BHUIYA (Hindu)	Bengal	43,601	22,294	21,207	624	662	22	42,977	21,792	21,185	11	11	...
BHUMIJ (Hindu)	West Bengal	65,330	31,465	33,925	781	739	42	64,609	30,726	33,883	24	22	2
BRAHMAN (do.)	Bengal	1,185,170	638,032	547,138	472,312	410,771	61,571	712,858	227,261	485,597	429,223	426,974	2,249
BRAHMO	Calcutta	1,529	774	755	1,287	671	616	242	103	139	1,091	631	460
CHAKMA (Buddhist)	Chittagong Hill Tracts	53,791	28,335	25,256	2,855	2,820	35	50,936	25,515	25,221	98	98	...
CHAMAR (Hindu)	Bengal	105,825	67,533	38,292	3,112	3,024	88	102,683	64,179	38,204	109	108	1
DHOBA (do.)	Ditto	215,322	111,604	103,718	11,863	11,528	335	203,459	100,076	103,383	596	592	4
DHOBI (Musalman)	Ditto	2,412	1,237	1,205	52	50	2	2,360	1,187	1,203	3	3	...
DOM (Hindu)	West and Central Bengal.	137,584	69,973	67,611	1,962	1,909	53	135,622	68,064	67,558	40	40	...
DOSADH (do.)	Calcutta	8,187	5,853	2,330	467	427	40	7,720	5,130	2,290	46	44	2
GANDHABANIK (do.)	Bengal	22,319	11,517	10,802	6,999	6,443	556	15,320	5,074	10,246	1,307	1,270	37
GARO (do.)	Mymensingh and Jalpaiguri.	1,907	965	942	5	5	...	1,902	960	942	...	...	...
GARO (Animist)	Ditto	39,421	20,111	19,310	224	219	5	39,200	19,892	19,308	5	5	...
GOALA (Hindu)	*Total*	608,253	334,035	274,218	46,716	45,969	1,647	561,537	288,066	272,571	3,940	3,875	65
	West and Central Bengal.	490,522	265,835	224,737	36,897	35,466	1,431	453,625	230,369	223,256	3,259	3,178	81
	North and East Bengal.	117,731	68,200	49,531	9,819	9,603	216	107,912	58,627	49,285	701	697	4

This content downloaded from 202.122.18.30 on Wed, 12 Jun 2024 09:32:33 +00:00
All use subject to https://about.jstor.org/terms

TABLE IX.—Education by Selected Castes, Tribes or Races—*continued.*

Caste, Tribe or Race.	Locality.	Population. Total. Persons.	Total. Males.	Total. Females.	Literate. Persons.	Literate. Males.	Literate. Females.	Illiterate. Persons.	Illiterate. Males.	Illiterate. Females.	Literate in English. Persons.	Literate in English. Males.	Literate in English. Females.
1	2	3	4	5	6	7	8	9	10	11	12	13	14
GURUNG (Hindu) ...	Darjeeling and Sikkim	15,386	7,763	7,623	1,351	1,325	26	14,035	6,438	7,597	37	37	...
HAJJAM (Musalman) ...	Central Bengal ...	4,730	2,433	2,297	115	112	3	4,615	2,321	2,294	2	2	...
HARI (Hindu) ...	Bengal ...	150,960	75,695	75,265	2,059	1,997	62	148,901	73,698	75,203	39	36	3
JOGI (do.) ...	Ditto ...	337,669	170,631	167,038	43,791	42,739	1,052	293,878	127,892	165,986	1,733	1,717	16
JOLAHA (Musalman) ...	Ditto ...	267,244	141,995	125,249	11,755	11,399	356	255,489	130,596	124,893	348	340	8
KAHAR (Hindu) ...	Calcutta ...	22,085	17,772	4,313	2,640	2,587	53	19,445	15,185	4,260	222	219	3
KAIBARTTA, CHASI (Hindu) ...	Bengal ...	2,036,129	1,019,753	1,016,376	220,092	211,993	8,099	1,816,037	807,760	1,008,277	14,748	14,626	122
KAIBARTTA, JALIA (do.) ...	Ditto ...	285,020	144,960	140,060	12,413	12,066	347	272,607	132,894	139,713	588	576	12
KALU (do.) ...	West and Central Bengal.	91,965	46,631	45,334	9,814	9,563	251	82,151	37,071	45,080	282	277	5
KAMAR (do.) ...	Bengal ...	245,371	126,427	118,944	36,752	35,215	1,537	208,619	91,212	117,407	2,789	2,754	35
KAPALI (do.) ...	North and East Bengal	83,258	41,933	41,325	5,010	4,885	125	78,248	37,048	41,200	216	213	3
KAYASTH (do.) ...	Bengal ...	1,107,337	567,003	540,334	384,783	322,407	62,376	722,554	244,596	477,958	108,512	105,790	2,722
KHAMBU and JIMDAR (Hindu).	Darjeeling and Sikkim	49,868	23,676	26,212	3,391	3,321	70	46,477	20,355	26,122	133	131	2
KOCH (do.) ...	Dacca and Mymensingh.	47,549	24,592	22,957	857	851	6	46,692	23,741	22,951	6	6	...
KUKI (do.) ...	Hill Tippera ...	2,281	1,140	1,141	3	3	...	2,278	1,137	1,141	...	...	...
KULU (Musalman) ...	North and East Bengal.	39,031	20,219	18,832	1,003	975	28	38,018	19,244	18,804	42	42	...
KUMHAR (Hindu) ...	Bengal ...	279,375	143,458	135,917	22,452	21,767	685	256,923	121,691	135,232	1,603	1,572	31
KURMI (do.) ...	West Bengal ...	93,141	44,615	48,526	3,119	3,052	67	90,022	41,563	48,459	69	69	...
LEPCHA (Buddhist) ...	Darjeeling and Sikkim	18,700	9,365	9,335	551	541	10	18,149	8,824	9,325	35	35	...
LIMBU (Hindu) ...	Ditto ...	21,986	10,828	11,158	1,303	1,274	29	20,683	9,554	11,129	47	47	...
MAGH (Buddhist) ...	East Bengal ...	125,394	61,482	63,912	13,757	12,946	811	111,637	48,536	63,101	630	622	8
MALO (Hindu) ...	Bengal ...	215,366	109,253	106,113	6,067	5,886	181	209,299	103,367	105,932	386	385	1
MANGAR (do.) ...	Sikkim ...	3,179	1,615	1,564	95	95	...	3,084	1,520	1,564	2	2	...
MECHI (do.) ...	Jalpaiguri ...	7,012	3,337	3,675	28	27	1	6,984	3,310	3,674	1	1	...
MECHI (Animist) ...	Ditto ...	10,412	6,730	3,682	38	38	...	10,374	6,692	3,682	1	1	...
MUCHI (Hindu) ...	Bengal ...	424,304	225,464	198,840	5,252	5,153	99	419,052	220,311	198,741	237	234	3

This content downloaded from 202.122.18.30 on Wed, 12 Jun 2024 09:32:33 +00:00
All use subject to https://about.jstor.org/terms

TABLE IX.—Education by Selected Castes, Tribes or Races—*concluded.*

Caste, Tribe or Race.	Locality.	Population.									Literate in English.		
		Total.			Literate.			Illiterate.					
		Persons.	Males.	Females.	Persons.	Males.	Females.	Persons.	Males.	Females.	Persons.	Males.	Females.
1	2	3	4	5	6	7	8	9	10	11	12	13	14
MUNDA (Hindu)	North Bengal	24,678	12,588	12,090	232	222	10	24,446	12,366	12,080	13	13	
MUNDA (Animist)	Ditto	13,328	6,719	6,609	125	123	2	13,103	6,596	6,507	...		
MURMI (Buddhist)	Darjeeling and Sikkim	34,388	17,334	17,054	1,583	1,550	33	32,805	15,784	17,021	47	47	
NAMASUDRA (Hindu)	Bengal	1,860,705	941,851	918,854	91,625	89,613	2,012	1,769,080	852,238	916,842	4,163	4,133	30
NAPIT (do.)	Ditto	435,994	223,476	212,518	48,117	46,442	1,675	387,877	177,034	210,843	3,793	3,761	32
NEWAR (do.)	Darjeeling and Sikkim	9,817	5,295	4,522	1,051	1,019	32	8,766	4,276	4,490	81	81	...
ORAON (do.)	North Bengal	62,760	30,545	32,215	508	485	23	62,252	30,060	32,192	12	12	...
ORAON (Animist)	Ditto	54,082	27,815	26,267	561	552	9	53,521	27,263	26,258	3	3	...
PATNI (Hindu)	Pabna and Mymensingh.	27,453	14,014	13,439	488	476	12	26,965	13,538	13,427	21	21	...
POD (do.)	Central Bengal	415,880	236,788	179,092	58,582	57,668	914	357,298	179,120	178,178	1,275	1,273	2
RAJBANSI (do.)	Bengal	1,454,173	749,129	705,044	73,686	72,482	1,204	1,380,487	676,647	703,840	1,221	1,213	8
RAJPUT (do.)	West Bengal	56,032	32,318	23,714	8,965	8,587	378	47,067	23,731	23,336	1,087	1,042	45
SADGOP (do.)	West and Central Bengal.	527,131	264,947	262,184	73,618	69,929	3,689	453,513	195,018	258,495	9,809	9,574	235
SAIYAD (Musalman)	Ditto	62,860	32,790	30,070	11,144	10,113	1,031	51,716	22,677	29,039	1,630	1,599	31
SANTAL (Hindu)	North Bengal	63,211	32,435	30,976	178	176	2	63,033	32,259	30,974	2	2	...
SANTAL (Animist)	Bengal	475,989	240,851	235,138	2,030	1,961	69	473,959	238,890	235,069	28	28	...
SUBARNABANIK (Hindu)	Calcutta	27,565	15,263	12,302	12,429	10,420	2,009	15,136	4,843	10,293	6,029	5,908	121
SUDRA (do.)	East Bengal	139,399	66,204	73,195	15,690	14,790	900	123,709	51,414	72,295	1,151	1,142	9
SUNRI (do.)	West and Central Bengal.	93,582	47,554	46,028	13,921	13,062	859	79,661	34,492	45,169	1,725	1,516	209
SUTRADHAR (do.)	Bengal	160,764	82,369	78,395	13,774	13,239	535	146,990	69,130	77,860	1,053	1,043	10
TANTI (do.)	Ditto	275,306	144,035	131,271	39,820	37,196	2,624	235,486	106,839	128,647	5,622	5,436	186
TELI and TILI (do.)	Ditto	394,767	204,868	189,899	63,965	60,996	2,969	327,802	140,872	186,930	7,566	7,340	226
TIPARA (do.)	Chittagong Hill Tracts and Hill Tippera.	89,229	45,397	43,832	612	599	13	88,617	44,798	43,819	3	3	...
TIPARA (Animist)	Ditto	16,957	8,703	8,254	394	366	28	16,563	8,337	8,226	...	...	...
TIYAR (Hindu)	Dacca and Mymensingh.	37,413	18,043	19,370	759	728	31	36,654	17,315	19,339	28	27	1

This content downloaded from 202.122.18.30 on Wed, 12 Jun 2024 09:32:33 +00:00
All use subject to https://about.jstor.org/terms

TABLE X.

LANGUAGE.

In this table the languages returned at the census are arranged under the following headings:—

A. Languages of India ...
- (1) Aryan languages.
- (2) Tibeto-Burman ,,
- (3) Siamese-Chinese ,,
- (4) Mon-Khmer ,,
- (5) Munda ,,
- (6) Dravidian ,,

B. Asiatic and African languages foreign to India.

C. European languages.

Languages which are either numerically insignificant or too localized for separate entry are grouped together under the head "Others" in each part. Details of these minor languages are given in the appendix printed at the end of the table, in which also will be found a statement of the number of persons speaking different dialects. A classification of languages by linguistic families will be found in Part I of the Report.

This content downloaded from
202.122.18.30 on Wed, 12 Jun 2024 09:32:33 +00:00
All use subject to https://about.jstor.org/terms

TABLE X.—

A.—LANGUAGES

I.—ARYAN

Serial No.	District or State.	Population.			Assamese.		
		Persons.	Males.	Females.	Persons.	Males.	Females.
	1	2	3	4	5	6	7
	BENGAL	***46,305,642***	***23,803,593***	***22,502,049***	***1,195***	***1,040***	***155***
	(1) British Territory ...	***45,483,077***	***23,365,225***	***22,117,852***	***737***	***628***	***109***
	BURDWAN DIVISION ...	***8,467,314***	***4,261,925***	***4,205,389***	***12***	...	***12***
1	Burdwan	**1,538,371**	770,324	768,047	...	...	...
2	Birbhum	**935,473**	463,838	471,635	...	...	...
3	Bankura	**1,138,670**	569,585	576,085	...	...	...
4	Midnapore	**2,821,201**	1,410,714	1,410,487	...	...	...
5	Hooghly	**1,090,097**	555,823	534,274	**12**	...	12
6	Howrah	**943,502**	498,641	444,861	...	...	...
	PRESIDENCY DIVISION ...	***9,445,321***	***5,014,917***	***4,430,404***	***80***	***64***	***16***
7	24-Parganas	**2,434,104**	1,305,700	1,128,404	**10**	9	1
8	Calcutta	**896,067**	607,674	288,393	**46**	36	10
9	Nadia	**1,617,846**	812,580	805,266	**21**	17	4
10	Murshidabad	**1,372,274**	678,292	693,982	...	...	...
11	Jessore	**1,758,264**	901,092	857,172	**1**	1	...
12	Khulna	**1,366,766**	709,579	657,187	**2**	1	1
	RAJSHAHI DIVISION ...	***10,138,302***	***5,256,785***	***4,881,517***	***417***	***379***	***38***
13	Rajshahi	**1,480,587**	755,206	725,381	**50**	44	6
14	Dinajpur	**1,687,863**	889,876	797,987	**22**	18	4
15	Jalpaiguri	**902,660**	490,228	412,432	**77**	74	3
16	Darjeeling	**265,550**	142,094	123,456	**8**	8	...
17	Rangpur	**2,385,330**	1,254,717	1,130,613	**223**	200	23
18	Bogra	**983,567**	502,526	481,041	**30**	28	2
19	Pabna	**1,428,586**	725,591	704,995	**7**	7	...
20	Malda	**1,004,159**	498,547	505,612	...	...	...
	DACCA DIVISION	***12,037,649***	***6,137,087***	***5,900,562***	***129***	***116***	***13***
21	Dacca	**2,960,402**	1,477,690	1,482,712	**85**	80	5
22	Mymensingh	**4,526,422**	2,339,603	2,186,819	**21**	15	6
23	Faridpur	**2,121,914**	1,074,959	1,046,955	**4**	3	1
24	Backergunge	**2,428,911**	1,244,835	1,184,076	**19**	18	1
	CHITTAGONG DIVISION ...	***5,304,491***	***2,694,511***	***2,609,980***	***99***	***69***	***30***
25	Tippera	**2,430,138**	1,243,081	1,187,057	**16**	13	3
26	Noakhali	**1,302,090**	645,898	656,192	**1**	1	...
27	Chittagong	**1,508,433**	722,837	785,596	**7**	5	2
28	Chittagong Hill Tracts ...	**153,830**	82,695	71,135	**75**	50	25
	(2) Feudatory States ...	***822,565***	***438,368***	***384,197***	***458***	***412***	***46***
29	Cooch Behar	**592,952**	316,549	276,404	**359**	355	4
30	Hill Tippera	**229,613**	121,820	107,793	**99**	57	42
	SIKKIM	***87,920***	***45,059***	***42,861***	...	...	...

This content downloaded from
202.122.18.30 on Wed, 12 Jun 2024 09:32:33 +00:00
All use subject to https://about.jstor.org/terms

LANGUAGE.

OF INDIA.

LANGUAGES.

Bengali.			Gujarati.			Hindi and Urdu.*			Serial No.
Persons.	Males.	Females.	Persons.	Males.	Females.	Persons.	Males.	Females.	
8	9	10	11	12	13	14	15	16	
42,565,828	**21,529,278**	**21,036,550**	**4,344**	**3,103**	**1,241**	**1,917,390**	**1,273,802**	**643,588**	
41,899,210	**21,180,083**	**20,719,127**	**4,195**	**3,012**	**1,183**	**1,889,779**	**1,252,454**	**637,325**	
7,409,241	**3,675,108**	**3,734,133**	**926**	**582**	**344**	**387,816**	**234,630**	**153,186**	
1,388,656	685,730	702,926	58	37	21	70,162	42,650	27,512	1
843,450	416,111	427,339	19	16	3	28,916	15,298	13,618	2
1,032,964	510,067	522,897	47	29	18	4,639	2,743	1,896	3
2,337,699	1,166,488	1,171,211	577	377	200	111,732	55,571	56,161	4
1,002,733	495,866	506,867	85	7	78	52,270	36,940	15,330	5
803,739	400,846	402,893	140	116	24	120,097	81,428	38,669	6
8,513,361	**4,357,818**	**4,155,543**	**3,008**	**2,198**	**810**	**738,994**	**517,574**	**221,420**	
2,116,155	1,081,929	1,034,226	100	62	38	242,761	167,760	75,001	7
439,467	264,983	174,484	2,784	2,033	751	367,942	275,444	92,498	8
1,595,459	796,477	798,982	38	27	11	17,602	13,145	4,457	9
1,249,948	613,877	636,071	62	53	9	101,335	53,681	47,654	10
1,751,339	895,522	855,817	21	21	...	5,662	4,443	1,219	11
1,360,993	705,030	655,963	3	2	1	3,692	3,101	591	12
8,886,678	**4,536,099**	**4,350,579**	**151**	**131**	**20**	**592,163**	**371,251**	**220,912**	
1,413,128	715,235	697,893	1	1	...	30,894	20,813	10,081	13
1,473,835	764,932	708,903	2	2	...	75,571	53,760	21,811	14
610,199	325,444	284,755	59	46	13	110,825	65,009	45,816	15
45,985	25,088	20,897	37	32	5	17,438	12,277	5,161	16
2,287,619	1,175,058	1,112,561	33	31	2	82,059	69,991	12,068	17
942,958	477,243	465,715	1	1	...	32,562	21,052	11,510	18
1,393,019	697,788	695,231	18	18	...	24,373	19,488	4,885	19
719,935	355,311	364,624	...	...	...	218,441	108,891	109,550	20
11,827,868	**5,988,113**	**5,839,755**	**68**	**64**	**4**	**154,085**	**116,609**	**37,476**	
2,901,320	1,435,245	1,466,075	41	37	4	51,427	37,956	13,471	21
4,403,719	2,253,590	2,150,129	27	27	...	84,961	64,071	20,890	22
2,108 800	1,064,084	1,044,716	...	...	...	12,435	10,312	2,123	23
2,414,029	1,235,194	1,178,835	...	...	...	5,262	4,270	992	24
5,962,062	**2,622,945**	**2,639,117**	**42**	**37**	**5**	**16,721**	**12,390**	**4,331**	
2,418,069	1,233,916	1,184,153	7	5	2	10,018	7,978	2,040	25
1,301,289	645,281	656,008	...	...	...	663	502	161	26
1,477,181	706,680	770,501	32	29	3	5,974	3,854	2,120	27
65,523	37,068	28,455	3	3	...	66	56	10	28
666,618	**349,195**	**317,423**	**149**	**91**	**58**	**27,611**	**21,348**	**6,263**	
568,760	290,141	272,619	1	1	...	21,327	17,981	3,346	29
97,858	53,051	44,807	148	90	58	6,284	3,367	2,917	30
20	**14**	**6**	**1**	**1**	...	**394**	**353**	**41**	

* Details of the distribution of Urdu will be found in the appendix.

This content downloaded from
202.122.18.30 on Wed, 12 Jun 2024 09:32:33 +00:00
All use subject to https://about.jstor.org/terms

TABLE X.—

A.—LANGUAGES

1.—ARYAN

Serial No.	District or State.	Marathi.			Naipali (Khaskura).		
		Persons.	Males.	Females.	Persons.	Males.	Females.
	1	17	18	19	20	21	22
	BENGAL	***2,437***	***1,512***	***925***	***90,844***	***51,264***	***39,580***
	(1) British Territory ...	***2,403***	***1,478***	***925***	***90,388***	***50,907***	***39,481***
	BURDWAN DIVISION ...	***1,660***	***902***	***758***	***90***	***69***	***21***
1	Burdwan	3	3	...	31	27	4
2	Birbhum	...	...	...	...	...	...
3	Bankura	9	7	2	...	...	...
4	Midnapore	1,599	855	744	1	...	1
5	Hooghly	38	29	9	9	6	3
6	Howrah	11	8	3	49	36	13
	PRESIDENCY DIVISION ...	***659***	***506***	***146***	***559***	***432***	***127***
7	24-Parganas	109	86	23	30	19	11
8	Calcutta	514	403	111	507	393	114
9	Nadia	4	2	2	18	16	2
10	Murshidabad	15	7	8	4	4	...
11	Jessore	10	8	2	...	...	...
12	Khulna	...	...	...	...	...	...
	RAJSHAHI DIVISION ...	***39***	***39***	...	***89,365***	***50,141***	***39,224***
13	Rajshahi	2	2	...	18	15	3
14	Dinajpur	2	2	...	19	17	2
15	Jalpaiguri	12	12	...	32,356	20,292	12,064
16	Darjeeling	3	3	...	56,768	29,657	27,111
17	Rangpur	9	9	...	160	125	35
18	Bogra	3	3	...	...	...	...
19	Pabna	8	8	...	44	35	9
20	Malda	...	...	...	...	...	...
	DACCA DIVISION ...	***19***	***12***	***7***	***209***	***161***	***41***
21	Dacca	4	1	3	168	139	30
22	Mymensingh	15	11	4	16	9	7
23	Faridpur	...	...	...	10	7	3
24	Backergunge	...	...	...	8	7	1
	CHITTAGONG DIVISION ...	***33***	***19***	***14***	***179***	***104***	***68***
25	Tippera	23	13	10	7	5	2
26	Noakhali	...	...	...	...	...	...
27	Chittagong	10	6	4	35	25	10
28	Chittagong Hill Tracts ...	...	...	...	130	74	56
	(2) Feudatory States ...	***34***	***34***	...	***456***	***357***	***99***
29	Cooch Behar	34	34	...	286	272	14
30	Hill Tippera	...	...	...	170	85	85
	SIKKIM	***232***	***223***	...	***28,078***	***14,324***	***13,75***

This content downloaded from
202.122.18.30 on Wed, 12 Jun 2024 09:32:33 +00:00
All use subject to https://about.jstor.org/terms

LANGUAGE—*continued.*

OF INDIA—continued.

LANGUAGES—*concluded.*

Oriya.			Panjabi.			Pashto.			Rajasthani.			Serial No.
Persons.	Males.	Females.	Persons.	Males.	Females.	Persons.	Males.	Females.	Persons.	Males.	Females.	
23	24	25	26	27	28	29	30	31	33	33	34	
294,044	*194,126*	*99,918*	*5,533*	*4,657*	*876*	*2,850*	*2,693*	*157*	*19,145*	*13,417*	*5,728*	
293,168	*193,476*	*99,692*	*5,533*	*4,657*	*876*	*2,770*	*2,613*	*157*	*18,336*	*12,665*	*5,671*	
204,420	*114,065*	*90,355*	*1,833*	*1,398*	*434*	*730*	*691*	*39*	*2,458*	*1,339*	*1,119*	
1,553	1,025	528	98	84	14	141	131	10	2,010	1,048	962	1
250	208	42	3	3	...	48	48	...	143	98	45	2
270	209	61	2	2	...	46	46	...	151	75	76	3
181,801	93,996	87,835	1,019	665	354	32	32	...	71	45	26	4
7,288	7,239	169	454	433	21	276	248	28	2	2	...	5
13,138	11,418	1,720	256	211	45	187	186	1	81	71	10	6
76,345	*70,386*	*5,959*	*2,940*	*2,585*	*355*	*1,283*	*1,176*	*107*	*10,209*	*6,813*	*3,396*	
37,128	33,861	3,267	1,162	1,073	89	507	438	69	242	230	12	7
36,372	33,823	2,549	1,732	1,473	259	500	462	38	8,968	6,027	2,941	8
899	859	40	24	20	4	84	84	...	727	390	337	9
413	358	55	20	17	3	85	85	...	262	157	105	10
801	779	22	2	2	...	50	50	...	10	9	1	11
732	706	26	...	...	...	57	57	...	...	...	...	12
2,260	*6,163*	*3,097*	*540*	*504*	*36*	*593*	*585*	*8*	*5,502*	*4,371*	*1,131*	
676	635	51	6	6	...	87	86	1	410	256	154	13
158	119	39	31	29	2	93	93	...	541	382	159	14
6,552	3,706	2,846	29	29	...	261	255	6	770	534	236	15
281	155	126	60	60	...	16	15	1	856	723	133	16
579	561	18	40	26	14	75	75	...	2,429	2,154	274	17
203	197	6	5	5	...	23	23	...	222	150	72	18
734	723	11	368	348	20	2	2	...	11	11	...	19
77	77	...	1	1	...	37	37	...	264	161	103	20
2,555	*2,352*	*203*	*84*	*74*	*10*	*113*	*113*	*1*	*146*	*127*	*19*	
646	612	34	56	46	10	25	24	1	10	5	5	21
824	713	111	6	6	...	55	55	...	131	118	13	22
457	422	35	8	8	...	24	24	...	5	4	1	23
628	605	23	14	14	...	9	9	...	...	...	...	24
588	*510*	*78*	*137*	*96*	*41*	*51*	*49*	*2*	*21*	*15*	*6*	
275	233	42	27	17	10	12	10	2	...	...	...	25
32	29	3	...	...	...	9	9	...	...	...	...	26
267	238	29	110	79	31	30	30	...	21	15	6	27
14	10	4	...	...	...	...	...	...	...	...	...	28
876	*650*	*226*	...	...	...	*80*	*80*	...	*809*	*752*	*57*	
96	92	4	...	...	...	70	70	...	809	752	57	29
780	558	222	...	...	...	10	10	...	...	...	...	30
...	...	...	*16*	*12*	*4*	...	...	...	*166*	*134*	*32*	

This content downloaded from
202.122.18.30 on Wed, 12 Jun 2024 09:32:33 +00:00
All use subject to https://about.jstor.org/terms

TABLE X—

A—LANGUAGES

2.—TIBETO-

Serial No.	District or State.	Total Bhotia.			Sharpa Bhotia.			Bhotia of Sikkim.		
		Persons.	Males.	Females.	Persons.	Males.	Females.	Persons.	Males.	Females.
	1	35	36	37	38	39	40	41	42	43
	BENGAL	***13,984***	***7,344***	***6,640***	***4,217***	***2,221***	***1,996***	***1,151***	***581***	***570***
	(1) British Territory ...	***13,973***	***7,338***	***6,635***	***4,217***	***2,221***	***1,996***	***1,151***	***581***	***570***
	BURDWAN DIVISION ...	...	...	...	...	...	...	...	...	...
1	Burdwan	...	...	...	...	...	...	...	...	...
2	Birbhum	...	...	...	...	...	...	...	...	...
3	Bankura	...	...	...	...	...	...	...	...	...
4	Midnapore	...	...	...	...	...	...	...	...	...
5	Hooghly	...	...	...	...	...	...	...	...	...
6	Howrah	...	...	...	...	...	...	...	...	...
	PRESIDENCY DIVISION ...	***72***	***44***	***28***	...	...	...	...	...	...
7	24-Parganas	...	...	...	...	...	...	...	...	...
8	Calcutta	**72**	44	28	...	...	...	...	...	...
9	Nadia	...	...	...	...	...	...	...	...	...
10	Murshidabad	...	...	...	...	...	...	...	...	...
11	Jessore	...	...	...	...	...	...	...	...	...
12	Khulna	...	...	...	...	...	...	...	...	...
	RAJSHAHI DIVISION ...	***13,900***	***7,293***	***6,607***	***4,217***	***2,221***	***1,996***	***1,151***	***581***	***570***
13	Rajshahi	...	...	...	...	...	...	...	...	...
14	Dinajpur	...	...	...	...	...	...	...	...	...
15	Jalpaiguri	**3,106**	1,509	1,597	**29**	16	13	**1**	1	...
16	Darjeeling	**10,775**	5,775	5,000	**4,188**	2,205	1,983	**1,150**	580	570
17	Rangpur	**13**	6	7	...	...	...	...	...	...
18	Bogra	...	...	...	...	...	...	...	...	...
19	Pabna	**6**	3	3	...	...	...	...	...	...
20	Malda	...	...	...	...	...	...	...	...	...
	DACCA DIVISION ...	***1***	***1***	...	...	...	...	...	...	...
21	Dacca	**1**	1	...	...	...	...	...	...	...
22	Mymensingh	...	...	...	...	...	...	...	...	...
23	Faridpur	...	...	...	...	...	...	...	...	...
24	Backergunge	...	...	...	...	...	...	...	...	...
	CHITTAGONG DIVISION ...	...	...	...	...	...	...	...	...	...
25	Tippera	...	...	...	...	...	...	...	...	...
26	Noakhali	...	...	...	...	...	...	...	...	...
27	Chittagong	...	...	...	...	...	...	...	...	...
28	Chittagong Hill Tracts ...	...	...	...	...	...	...	...	...	...
	(2) Feudatory States ...	***11***	***6***	***5***	...	...	...	...	...	...
29	Cooch Behar	**11**	6	5	...	...	...	...	...	...
30	Hill Tippera	...	...	...	...	...	...	...	...	...
	SIKKIM	***12,433***	***6,418***	***6,015***	***1,578***	***790***	***788***	***10,411***	***5,352***	***5,059***

This content downloaded from
202.122.18.30 on Wed, 12 Jun 2024 09:32:33 +00:00
All use subject to https://about.jstor.org/terms

LANGUAGE—*continued.*

OF INDIA—continued.

BURMAN LANGUAGES.

Bhotia of Bhotan.			Bhotia (Tibetan or unspecified).			Bodo, Mech or Plains Kachari.			Burmese.			Serial No.
Persons.	Males.	Females.	Persons.	Males.	Females.	Persons.	Males.	Females.	Persons.	Males.	Females.	
44	45	46	47	48	49	50	51	52	53	54	55	
3,989	*2,009*	*1,980*	*4,627*	*2,533*	*2,094*	*21,726*	*11,884*	*9,842*	*74,158*	*37,548*	*36,610*	
3,989	*2,009*	*1,980*	*4,616*	*2,527*	*2,089*	*21,379*	*11,680*	*9,699*	*72,547*	*36,704*	*35,843*	
									17	*12*	*5*	
									7	*4*	*3*	1
												2
												3
												4
									3	*2*	*1*	5
									7	*6*	*1*	6
			72	*44*	*28*				*182*	*123*	*59*	
									2	*1*	*1*	7
			72	*44*	*28*				*177*	*119*	*58*	8
									2	*2*		9
									1	*1*		10
												11
												12
3,988	*2,008*	*1,980*	*4,544*	*2,483*	*2,061*	*21,075*	*11,471*	*9,604*	*13*	*11*	*2*	
						18	*18*		*2*	*2*		13
												14
3,076	*1,492*	*1,584*				*20,850*	*11,336*	*9,514*				15
893	*507*	*386*	*4,544*	*2,483*	*2,061*	*201*	*111*	*90*				16
13	*6*	*7*				*6*	*6*		*11*	*9*	*2*	17
6	*3*	*3*										18
												19
												20
1	*1*					*300*	*205*	*95*	*8,749*	*4,578*	*4,171*	
1	*1*					*284*	*189*	*95*	*30*	*28*	*2*	21
									18	*7*	*11*	22
						16	*16*		*8,701*	*4,543*	*4,158*	23
												24
						4	*4*		*63,586*	*31,980*	*31,606*	
									6	*4*	*2*	25
									40	*37*	*3*	26
						3	*3*		*21,194*	*9,877*	*11,317*	27
						1	*1*		*42,346*	*22,062*	*20,284*	28
			11	*6*	*5*	*347*	*204*	*143*	*1,611*	*844*	*767*	
			11	*6*	*5*	*347*	*204*	*143*	*1*	*1*		29
									1,610	*843*	*767*	30
4	*2*	*2*	*440*	*274*	*166*							

This content downloaded from
202.122.18.30 on Wed, 12 Jun 2024 09:32:33 +00:00
All use subject to https://about.jstor.org/terms

TABLE X—

A.—LANGUAGES

2.—TIBETO-BURMAN

Serial No.	District or State.	Dhimal.			Garo.			Gurung.		
		Persons.	Males.	Females.	Persons.	Males.	Females.	Persons.	Males.	Females.
	1	56	57	58	59	60	61	62	63	64
	BENGAL	**444**	**231**	**213**	**38,773**	**22,301**	**16,472**	**1,030**	**599**	**431**
	(1) British Territory	**444**	**231**	**213**	**37,918**	**21,681**	**16,237**	**1,030**	**599**	**431**
	BURDWAN DIVISION									
1	Burdwan									
2	Birbhum									
3	Bankura									
4	Midnapore									
5	Hooghly									
6	Howrah									
	PRESIDENCY DIVISION									
7	24-Parganas									
8	Calcutta									
9	Nadia									
10	Murshidabad									
11	Jessore									
12	Khulna									
	RAJSHAHI DIVISION	**444**	**231**	**213**	**3,364**	**1,766**	**1,598**	**947**	**536**	**411**
13	Rajshahi				1	1				
14	Dinajpur				71	53	18			
15	Jalpaiguri				3,048	1,588	1,460	90	69	21
16	Darjeeling	444	231	213	14	6	8	856	456	400
17	Rangpur				229	117	112			
18	Bogra									
19	Pabna				1	1		1	1	
20	Malda									
	DACCA DIVISION				**34,554**	**19,915**	**14,639**	**83**	**73**	**10**
21	Dacca				1,201	579	622	80	71	9
22	Mymensingh				33,351	19,334	14,017	3	2	1
23	Faridpur									
24	Backergunge				2	2				
	CHITTAGONG DIVISION									
25	Tippera									
26	Noakhali									
27	Chittagong									
28	Chittagong Hill Tracts									
	(2) Feudatory States				**855**	**620**	**235**			
29	Cooch Behar				591	486	105			
30	Hill Tippera				264	134	130			
	SIKKIM							**29**	**12**	**10**

This content downloaded from
202.122.18.30 on Wed, 12 Jun 2024 09:32:33 +00:00
All use subject to https://about.jstor.org/terms

LANGUAGE—*continued.*

OF INDIA—continued.

LANGUAGES—*continued.*

Mallam.			Jimdar.			Khambe.			Khami, Khweymi or Kemi.			Serial No.
Persons.	Males.	Females.	Persons.	Males.	Females.	Persons.	Males.	Females.	Persons.	Males.	Females.	
65	66	67	68	69	70	71	72	73	74	75	76	
2,941	*1,573*	*1,368*	*39,260*	*18,518*	*20,742*	*823*	*509*	*314*	*1,050*	*528*	*522*	
...	...	...	*39,260*	*18,518*	*20,742*	*823*	*509*	*314*	*1,050*	*528*	*522*	
...	...	...	...	...	...	...	...	...	...	...	...	
...	...	...	...	...	...	...	...	...	...	...	...	1
...	...	...	...	...	...	...	...	...	...	...	...	2
...	...	...	...	...	...	...	...	...	...	...	...	3
...	...	...	...	...	...	...	...	...	...	...	...	4
...	...	...	...	...	...	...	...	...	...	...	...	5
...	...	...	...	...	...	...	...	...	...	...	...	6
...	...	...	...	...	...	...	...	...	...	...	...	
...	...	...	...	...	...	...	...	...	...	...	...	7
...	...	...	...	...	...	...	...	...	...	...	...	8
...	...	...	...	...	...	...	...	...	...	...	...	9
...	...	...	...	...	...	...	...	...	...	...	...	10
...	...	...	...	...	...	...	...	...	...	...	...	11
...	...	...	...	...	...	...	...	...	...	...	...	12
...	...	...	*39,260*	*18,518*	*20,742*	*823*	*509*	*314*	...	...	...	
...	...	...	...	...	...	...	...	...	...	...	...	13
...	...	...	...	...	...	...	...	...	...	...	...	14
...	...	...	590	413	177	45	41	4	...	...	...	15
...	...	...	38 670	18,105	20,565	778	468	310	...	...	...	16
...	...	...	...	...	...	...	...	...	...	...	...	17
...	...	...	...	...	...	...	...	...	...	...	...	18
...	...	...	...	...	...	...	...	...	...	...	...	19
...	...	...	...	...	...	...	...	...	...	...	...	20
...	...	...	...	...	...	...	...	...	...	...	...	
...	...	...	...	...	...	...	...	...	...	...	...	21
...	...	...	...	...	...	...	...	...	...	...	...	22
...	...	...	...	...	...	...	...	...	...	...	...	23
...	...	...	...	...	...	...	...	...	...	...	...	24
...	...	...	...	...	...	...	...	...	*1,050*	*528*	*522*	
...	...	...	...	...	...	...	...	...	...	...	...	25
...	...	...	...	...	...	...	...	...	...	...	...	26
...	...	...	...	...	...	...	...	...	...	...	...	27
...	...	...	...	...	...	...	...	...	1,050	528	522	28
2,941	*1,573*	*1,368*	...	...	...	...	...	...	...	...	...	
2 941	1,573	1,368	...	...	...	...	...	...	...	...	...	29
												30
...	...	...	*15,803*	*7,963*	*7,840*	*27*	*2*	*25*	...	...	...	

This content downloaded from
202.122.18.30 on Wed, 12 Jun 2024 09:32:33 +00:00
All use subject to https://about.jstor.org/terms

TABLE X—

A.—LANGUAGES

2.—TIBETO-BURMAN

Serial No.	District or State.	Khyang.			Koch.			Kuki (unspecified).		
		Persons.	Males.	Females.	Persons.	Males.	Females.	Persons.	Males.	Females.
	1	77	78	79	80	81	82	83	84	85
	BENGAL	***501***	***229***	***272***	***6,598***	***3,195***	***3,403***	***9,527***	***4,865***	***4,662***
	(1) British Territory ...	***498***	***226***	***272***	***6,598***	***3,195***	***3,403***	***3,305***	***1,696***	***1,609***
	BURDWAN DIVISION ...	...	...	...	...	...	...	...	...	...
1	Burdwan	...	...	...	...	...	...	...	...	...
2	Birbhum	...	...	...	...	...	...	...	...	...
3	Bankura	...	...	...	...	...	...	...	...	...
4	Midnapore	...	...	...	...	...	...	...	...	...
5	Hooghly	...	...	...	...	...	...	...	...	...
6	Howrah	...	...	...	...	...	...	...	...	...
	PRESIDENCY DIVISION ...	...	...	...	...	...	...	...	...	...
7	24-Parganas	...	...	...	...	...	...	...	...	...
8	Calcutta	...	...	...	...	...	...	...	...	...
9	Nadia	...	...	...	...	...	...	...	...	...
10	Murshidabad ...	...	...	...	...	...	...	...	...	...
11	Jessore	...	...	...	...	...	...	...	...	...
12	Khulna	...	...	...	...	...	...	...	...	...
	RAJSHAHI DIVISION ...	...	...	...	72	45	27	...	...	...
13	Rajshahi	...	...	...	...	...	...	...	...	...
14	Dinajpur	...	...	...	70	43	27	...	...	...
15	Jalpaiguri	...	...	...	2	2	...	...	...	...
16	Darjeeling	...	...	...	...	...	...	...	...	...
17	Rangpur	...	...	...	...	...	...	...	...	...
18	Bogra	...	...	...	...	...	...	...	...	...
19	Pabna	...	...	...	...	...	...	...	...	...
20	Malda	...	...	...	...	...	...	...	...	...
	DACCA DIVISION	...	...	...	6,526	3,150	3,376	...	...	...
21	Dacca	...	...	...	3,525	1,689	1,836	...	...	...
22	Mymensingh ...	...	...	...	3,001	1,461	1,540	...	...	...
23	Faridpur	...	...	...	...	...	...	...	...	...
24	Backergunge ...	...	...	...	...	...	...	...	...	...
	CHITTAGONG DIVISION ...	***498***	***226***	***272***	...	...	...	***3,305***	***1,696***	***1,609***
25	Tippera	...	...	...	...	...	...	...	...	...
26	Noakhali	...	...	...	...	...	...	...	...	...
27	Chittagong ...	...	...	...	...	...	...	...	...	...
28	Chittagong Hill Tracts	498	226	272	...	...	...	3,305	1,696	1,609
	(2) Feudatory States ...	***3***	***3***	...	...	...	...	***6,222***	***3,169***	***3,053***
29	Cooch Behar	...	...	...	...	...	...	...	...	...
30	Hill Tippera	3	3	...	...	...	...	6,222	3,169	3,053
	SIKKIM	...	...	...	...	...	...	...	...	...

This content downloaded from
202.122.18.30 on Wed, 12 Jun 2024 09:32:33 +00:00
All use subject to https://about.jstor.org/terms

LANGUAGE—*continued.*

OF INDIA—continued.

LANGUAGES—*continued.*

Lepcha.			Limbu.			Lushei.			Mangar.			Serial No.
Persons.	Males.	Females.	Persons.	Males.	Females.	Persons.	Males.	Females.	Persons.	Males.	Females.	
86	87	88	89	90	91	92	93	94	95	96	97	
11,328	*5,483*	*5,845*	*13,944*	*7,255*	*6,689*	*581*	*283*	*298*	*13,521*	*8,162*	*5,359*	
11,328	*5,483*	*5,845*	*13,944*	*7,255*	*6,689*	*20*	*9*	*11*	*13,521*	*8,162*	*5,359*	
2	*1*	*1*	...	...	...	...	...	...	...	...	...	
...	...	...	...	...	...	...	...	...	...	...	...	
...	...	...	...	...	...	...	...	...	...	...	...	
2	1	1	...	...	...	...	...	...	...	...	...	
...	...	...	...	...	...	...	...	...	...	...	...	
3	1	2	...	...	...	...	...	...	...	...	...	
...	...	...	...	...	...	...	...	...	...	...	...	
3	1	2	...	...	...	...	...	...	...	...	...	
...	...	...	...	...	...	...	...	...	...	...	...	
...	...	...	...	...	...	...	...	...	...	...	...	
11,323	*5,481*	*5,842*	*13,937*	*7,249*	*6,688*	*7*	*3*	*4*	*13,489*	*8,137*	*5,352*	
...	...	...	...	...	...	...	...	...	*1*	*1*	...	
48	17	31	635	421	214	...	...	...	1,998	1,320	678	
11,275	5,464	5,811	13,300	6,826	6,474	...	...	...	11,489	6,775	4,714	
...	...	...	2	2	...	7	3	4	...	...	...	
...	...	...	...	...	...	...	...	...	1	1	...	
...	...	...	...	...	...	...	...	...	...	...	...	
...	...	...	*7*	*6*	*1*	...	...	...	*32*	*25*	*7*	
...	...	...	7	6	1	...	...	...	32	25	7	
...	...	...	...	...	...	...	...	...	...	...	...	
...	...	...	...	...	...	...	...	...	...	...	...	
...	...	...	...	...	...	*13*	*6*	*7*	...	...	...	
...	...	...	...	...	...	13	6	7	...	...	...	
...	...	...	...	...	...	*561*	*274*	*287*	...	...	...	
...	...	...	...	...	...	561	274	287	...	...	...	
9,278	*4,813*	*4,465*	*8,445*	*4,154*	*4,291*	...	...	...	*3,026*	*1,545*	*1,481*	

This content downloaded from
202.122.18.30 on Wed, 12 Jun 2024 09:32:33 +00:00
All use subject to https://about.jstor.org/terms

TABLE X—

A.—LANGUAGES

2.—TIBETO-BURMAN

Serial No.	District or State.	Manipuri.			Manjhi.			Mru.		
		Persons.	Males.	Females.	Persons.	Males.	Females.	Persons.	Males.	Females.
	1	98	99	100	101	102	103	104	105	106
	BENGAL	***16,613***	***8,833***	***7,780***	***363***	***209***	***154***	***11,284***	***5,715***	***5,569***
	(1) British Territory ...	***232***	***116***	***116***	***363***	***209***	***154***	***11,073***	***5,601***	***5,472***
	BURDWAN DIVISION ...	...	...	...	...	...	...	...	...	...
1	Burdwan	...	...	...	...	...	...	...	...	...
2	Birbhum	...	...	...	...	...	...	...	...	...
3	Bankura	...	...	...	...	...	...	...	...	...
4	Midnapore	...	...	...	...	...	...	...	...	...
5	Hooghly	...	...	...	...	...	...	...	...	...
6	Howrah	...	...	...	...	...	...	...	...	...
	PRESIDENCY DIVISION ...	...	...	...	...	...	...	...	...	...
7	24-Parganas	...	...	...	...	...	...	...	...	...
8	Calcutta	...	...	...	...	...	...	...	...	...
9	Nadia	...	...	...	...	...	...	...	...	...
10	Murshidabad ...	...	...	...	...	...	...	...	...	...
11	Jessore	...	...	...	...	...	...	...	...	...
12	Khulna	...	...	...	...	...	...	...	...	...
	RAJSHAHI DIVISION ...	***7***	***1***	***6***	***363***	***209***	***154***	***3***	***1***	***2***
13	Raj-hahi	...	...	...	...	...	...	...	...	...
14	Dinajpur	...	...	...	...	...	...	...	...	...
15	Jalpaiguri	1	...	1	93	68	25	3	1	2
16	Darjeeling	...	...	...	270	141	129	...	...	...
17	Rangpur	5	...	5	...	...	...	...	...	...
18	Bogra	...	...	...	...	...	...	...	...	...
19	Pabna	1	1	...	...	...	...	...	...	...
20	Malda	...	...	...	...	...	...	...	...	...
	DACCA DIVISION	***205***	***104***	***101***	...	...	...	...	...	...
21	Dacca	159	80	79	...	...	...	...	...	...
22	Mymensingh ...	39	19	20	...	...	...	...	...	...
23	Faridpur	7	5	2	...	...	...	...	...	...
24	Backergunge ...	...	...	...	...	...	...	...	...	...
	CHITTAGONG DIVISION ...	***20***	***11***	***9***	...	...	...	***11,070***	***5,600***	***5,470***
25	Tippera	18	9	9	...	...	...	...	...	...
26	Noakhali	...	...	...	...	...	...	...	...	...
27	Chittagong ...	1	1	...	...	...	...	...	...	...
28	Chittagong Hill Tracts ...	1	1	...	...	...	...	11,070	5,600	5,470
	(2) Feudatory States ...	***16,381***	***8,717***	***7,664***	...	...	...	***211***	***114***	***97***
29	Cooch Behar ...	...	...	...	...	...	...	...	...	...
30	Hill Tippera ...	16,381	8,717	7,664	...	...	...	211	114	97
	SIKKIM	...	...	...	***373***	***190***	***183***	...	...	...

This content downloaded from
202.122.18.30 on Wed, 12 Jun 2024 09:32:33 +00:00
All use subject to https://about.jstor.org/terms

LANGUAGE—*continued.*

OF INDIA—continued.

LANGUAGES—*continued.*

Mundl.			Newari.			Rabha.			Rangkhol.			Serial No.
Persons.	Males.	Females.	Persons.	Males.	Females.	Persons.	Males.	Females.	Persons.	Males.	Females.	
107	108	109	110	111	112	113	114	115	116	117	118	
28,599	*14,593*	*14,006*	*5,599*	*3,044*	*2,555*	*704*	*380*	*324*	*556*	*263*	*293*	
28,599	*14,593*	*14,006*	*5,590*	*3,035*	*2,555*	*704*	*389*	*324*	...	...	...	
...	...	...	...	...	...	...	...	...	...	...	...	
...	...	...	...	...	...	...	...	...	...	...	...	1
...	...	...	...	...	...	...	...	...	...	...	...	2
...	...	...	...	...	...	...	...	...	...	...	...	3
...	...	...	...	...	...	...	...	...	...	...	...	4
...	...	...	...	...	...	...	...	...	...	...	...	5
...	...	...	...	...	...	...	...	...	...	...	...	6
...	...	...	*1*	*1*	...	...	...	...	...	...	...	
...	...	...	...	...	...	...	...	...	...	...	...	7
...	...	...	...	...	...	...	...	...	...	...	...	8
...	...	...	1	1	...	...	...	...	...	...	...	9
...	...	...	...	...	...	...	...	...	...	...	...	10
...	...	...	...	...	...	...	...	...	...	...	...	11
...	...	...	...	...	...	...	...	...	...	...	...	12
28,580	*14,574*	*14,006*	*5,589*	*3,034*	*2,555*	*603*	*309*	*294*	...	...	...	
...	...	...	...	...	...	...	...	...	...	...	...	13
1,617	879	738	436	259	177	603	309	294	...	...	...	14
26,963	13,695	13,268	5,150	2,772	2,378	...	...	...	...	...	...	15
...	...	...	3	3	...	...	...	...	...	...	...	16
...	...	...	...	...	...	...	...	...	...	...	...	17
...	...	...	...	...	...	...	...	...	...	...	...	18
...	...	...	...	...	...	...	...	...	...	...	...	19
...	...	...	...	...	...	...	...	...	...	...	...	20
19	*19*	...	...	...	...	*101*	*71*	*30*	...	...	...	
19	19	...	...	...	...	101	71	30	...	...	...	21
...	...	...	...	...	...	...	...	...	...	...	...	22
...	...	...	...	...	...	...	...	...	...	...	...	23
...	...	...	...	...	...	...	...	...	...	...	...	24
...	...	...	...	...	...	...	...	...	...	...	...	
...	...	...	...	...	...	...	...	...	...	...	...	25
...	...	...	...	...	...	...	...	...	...	...	...	26
...	...	...	...	...	...	...	...	...	...	...	...	27
...	...	...	...	...	...	...	...	...	...	...	...	28
...	...	...	*9*	*9*	...	...	...	...	*556*	*263*	*293*	
...	...	...	9	9	...	...	...	...	556	263	293	29
...	...	...	...	...	...	...	...	...	...	...	...	30
7,355	*3,683*	*3,672*	*1,270*	*685*	*585*	...	...	...	...	...	...	

This content downloaded from
202.122.18.30 on Wed, 12 Jun 2024 09:32:33 +00:00
All use subject to https://about.jstor.org/terms

TABLE X—

A.—LANGUAGES

2.—TIBETO-BURMAN

Serial No.	District or State.	Sunuwar			Thami.			Tipura, or Meung.		
		Persons.	Males.	Females.	Persons.	Males.	Females.	Persons.	Males.	Females.
	1	119	120	121	122	123	124	125	126	127
	BENGAL	***3,556***	***1,898***	***1,658***	***292***	***187***	***105***	***126,269***	***65,369***	***60,900***
	(1) British Territory ...	***3,556***	***1,898***	***1,658***	***292***	***187***	***105***	***32,289***	***16,652***	***15,637***
	BURDWAN DIVISION ...	...	...	...	...	...	...	...	...	...
1	Bardwan	...	...	...	...	...	...	...	...	...
2	Birbhum ...	...	...	...	...	...	...	...	...	...
3	Pankura ...	...	...	...	...	...	...	...	...	...
4	Midnapore	...	...	...	...	...	...	...	...	...
5	Hooghly	...	...	...	...	...	...	...	...	...
6	Howrah	...	...	...	...	...	...	...	...	...
	PRESIDENCY DIVISION ...	...	...	...	...	...	...	...	...	...
7	24-Parganas	...	...	...	...	...	...	...	...	...
8	Calcutta	...	...	...	...	...	...	...	...	...
9	Nadia	...	...	...	...	...	...	...	...	...
10	Murshidabad	...	...	...	...	...	...	...	...	...
11	Jessore ...	...	...	...	...	...	...	...	...	...
12	Khulna ...	...	...	...	...	...	...	...	...	...
	RAJSHAHI DIVISION ...	***3,553***	***1,895***	***1,658***	***292***	***187***	***105***	...	...	...
13	Rajshahi	...	...	...	...	...	...	...	...	...
14	Dinajpur ...	...	...	...	...	...	...	...	...	...
15	Jalpaiguri ...	42	20	22	...	...	...	...	...	...
16	Darjeeling ...	3,511	1,875	1,636	292	187	105	...	...	...
17	Rangpur ...	...	...	...	...	...	...	...	...	...
18	Bogra ...	...	...	...	...	...	...	...	...	...
19	Pabna ...	...	...	...	...	...	...	...	...	...
20	Malda	...	...	...	...	...	...	...	...	...
	DACCA DIVISION	***3***	***3***	...	...	...	...	***20***	***15***	***5***
21	Dacca ...	3	3	...	...	...	...	20	15	5
22	Mymensingh ...	...	...	...	...	...	...	...	...	...
23	Faridpur ...	...	...	...	...	...	...	...	...	...
24	Backergunge ...	...	...	...	...	...	...	...	...	...
	CHITTAGONG DIVISION ...	...	...	...	...	...	...	***32,269***	***16,637***	***15,632***
25	Tippera	...	...	...	...	...	...	1,460	741	719
26	Noakhali ...	...	...	...	...	...	...	4	4	...
27	Chittagong ...	...	...	...	...	...	...	1,826	994	832
28	Chittagong Hill Tracts ...	...	...	...	...	...	...	23,979	14,898	14,081
	(2) Feudatory States ...	...	...	...	...	...	...	***93,980***	***48,717***	***45,263***
29	Cooch Behar	...	...	...	...	...	...	...	...	...
30	Hill Tippera	...	...	...	...	...	...	93,980	48,717	45,263
	SIKKIM	***908***	***484***	***424***	...	...	...	...	...	...

This content downloaded from
202.122.18.30 on Wed, 12 Jun 2024 09:32:33 +00:00
All use subject to https://about.jstor.org/terms

LANGUAGE—*continued.*

OF INDIA—continued.

LANGUAGES—*concluded.*			5.—MUNDA LANGUAGES.									Serial No.
Toto.			Yakha.			Asuri.			Bhumij.			
Persons.	Males.	Females.	Persons.	Males.	Females.	Persons.	Males.	Females.	Persons.	Males.	Females.	
128	129	130	131	132	133	134	135	136	137	138	139	
256	*146*	*110*	*1,311*	*634*	*677*	*790*	*443*	*347*	*21,963*	*10,593*	*10,670*	
256	*146*	*110*	*1,311*	*634*	*677*	*790*	*443*	*347*	*21,246*	*10,585*	*10,661*	
...	...	...	...	...	...	...	...	...	*15,946*	*7,791*	*8,155*	
...	...	...	...	...	...	...	...	...	195	93	102	1
...	...	...	...	...	...	...	...	...	...	...	...	2
...	...	...	...	...	...	...	...	...	15,705	7,665	8,040	3
...	...	...	...	...	...	...	...	...	...	...	...	4
...	...	...	...	...	...	...	...	...	46	33	13	5
...	...	...	...	...	...	...	...	...	*4,359*	*2,263*	*2,096*	6
...	...	...	...	...	...	...	...	...	4,359	2,263	2,096	7
...	...	...	...	...	...	...	...	...	...	...	...	8
...	...	...	...	...	...	...	...	...	...	...	...	9
...	...	...	...	...	...	...	...	...	...	...	...	10
...	...	...	...	...	...	...	...	...	...	...	...	11
...	...	...	...	...	...	...	...	...	...	...	...	12
332	*122*	*110*	*1,291*	*617*	*674*	*790*	*443*	*347*	*915*	*515*	*400*	
...	...	...	...	...	...	...	...	...	116	96	20	13
...	...	...	...	...	...	...	...	...	6	3	3	14
232	122	110	125	91	34	592	330	262	25	14	11	15
...	...	...	1,166	526	640	198	113	85	...	...	...	16
...	...	...	...	...	...	...	...	...	1	1	...	17
...	...	...	...	...	...	...	...	...	...	...	...	18
...	...	...	...	...	...	...	...	...	767	401	366	19
...	...	...	...	...	...	...	...	...	...	...	...	20
24	*24*	...	*20*	*17*	*3*	...	...	...	*26*	*16*	*10*	
24	24	...	20	17	3	...	...	...	26	16	10	21
...	...	...	...	...	...	...	...	...	...	...	...	22
...	...	...	...	...	...	...	...	...	...	...	...	23
...	...	...	...	...	...	...	...	...	...	...	...	24
...	...	...	...	...	...	...	...	...	...	...	...	25
...	...	...	...	...	...	...	...	...	...	...	...	26
...	...	...	...	...	...	...	...	...	...	...	...	27
...	...	...	...	...	...	...	...	...	...	...	...	28
...	...	...	...	...	...	...	...	...	*17*	*8*	*9*	
...	...	...	...	...	...	...	...	...	17	8	9	29
...	...	...	...	...	...	...	...	...	...	...	...	30
...	...	...	*24*	*7*	*17*	...	...	...	...	...	...	

This content downloaded from
202.122.18.30 on Wed, 12 Jun 2024 09:32:33 +00:00
All use subject to https://about.jstor.org/terms

TABLE X—

A.—LANGUAGES

5.—MUNDA

Serial No.	District or State.	Ho.			Kharia.			Kora (*Keda*).		
		Persons.	Males.	Females.	Persons.	Males.	Females.	Persons.	Males.	Females.
	1	140	141	142	143	144	145	146	147	148
	BENGAL	***3,530***	***1,734***	***1,796***	***6,437***	***3,671***	***2,766***	***10,958***	***10,496***	***9,462***
	(1) British Territory	***3,530***	***1,734***	***1,796***	***6,437***	***3,671***	***2,766***	***10,958***	***10,496***	***9,462***
	BURDWAN DIVISION	***2***	***2***	...	***344***	***217***	***127***	***19,775***	***10,402***	***9,373***
1	Burdwan	...	...	...	...	...	...	6,907	3,682	3,225
2	Birbhum	...	...	...	...	...	...	4,719	2,498	2,221
3	Bankura	...	...	...	344	217	127	1,130	514	616
4	Midnapore	...	...	...	...	...	...	6,591	3,526	3,065
5	Hooghly	2	2	...	...	...	...	428	212	216
6	Howrah	...	...	...	...	...	...	...	...	...
	PRESIDENCY DIVISION	...	...	...	***26***	***13***	***13***	***17***	***7***	***10***
7	24-Parganas	...	...	...	26	13	13	15	6	9
8	Calcutta	...	...	...	...	...	...	...	...	...
9	Nadia	...	...	...	...	...	...	2	1	1
10	Murshidabad	...	...	...	...	...	...	...	...	...
11	Jessore	...	...	...	...	...	...	...	...	...
12	Khulna	...	...	...	...	...	...	...	...	...
	RAJSHAHI DIVISION	***3,527***	***1,731***	***1,796***	***6,056***	***3,434***	***2,622***	***166***	***87***	***79***
13	Rajshahi	...	...	...	...	...	...	...	...	...
14	Dinajpur	1,165	588	577	320	167	153	100	61	40
15	Jalpaiguri	2,324	1,119	1,205	5,736	3,267	2,469	6	6	...
16	Darjeeling	...	...	...	...	...	...	60	30	30
17	Rangpur	...	...	...	...	...	...	...	...	...
18	Bogra	38	24	14	...	...	...	...	...	...
19	Pabna	...	...	...	...	...	...	...	...	...
20	Malda	...	...	...	...	...	...	...	...	...
	DACCA DIVISION	***1***	***1***	...	...	...	...	...	...	...
21	Dacca	...	...	...	...	...	...	...	...	...
22	Mymensingh	1	1	...	...	...	...	...	...	...
23	Faridpur	...	...	...	...	...	...	...	...	...
24	Backergunge	...	...	...	...	...	...	...	...	...
	CHITTAGONG DIVISION	...	...	...	***11***	***7***	***4***	...	...	...
25	Tippera	...	...	...	...	...	...	...	...	...
26	Noakhali	...	...	...	...	...	...	...	...	...
27	Chittagong	...	...	...	11	7	4	...	...	...
28	Chittagong Hill Tracts	...	...	...	...	...	...	...	...	...
	(2) Feudatory States	...	...	...	...	...	...	...	...	...
29	Cooch Behar	...	...	...	...	...	...	...	...	...
30	Hill Tippera	...	...	...	...	...	...	...	...	...
	SIKKIM	...	...	...	...	...	...	...	...	...

This content downloaded from
202.122.18.30 on Wed, 12 Jun 2024 09:32:33 +00:00
All use subject to https://about.jstor.org/terms

LANGUAGE—*continued.*

OF INDIA—continued.

LANGUAGES—*concluded.*

6.—DRAVIDIAN LANGUAGES.

Mundari.			Santali.			Téri.			Malto.			Serial No.
Persons.	Males.	Females.	Persons.	Males.	Females.	Persons.	Males.	Females.	Persons.	Males.	Females.	
149	150	151	152	153	154	155	156	157	158	159	160	
50,298	*26,786*	*23,512*	*664,459*	*335,924*	*328,535*	*3,748*	*1,870*	*1,878*	*1,668*	*826*	*842*	
50,183	*26,718*	*23,465*	*663,730*	*335,561*	*328,169*	*3,719*	*1,854*	*1,865*	*1,667*	*825*	*842*	
3,126	*1,967*	*1,159*	*400,630*	*200,555*	*200,075*	*11*	*6*	*5*	*47*	*33*	*14*	
1,112	561	551	64,741	33,756	30,985	7	3	4	13	13	...	1
12	...	12	57,014	28,997	28,017	...	...	...	34	20	14	2
183	96	87	98,820	48,526	50,294	...	...	...	...	...	...	3
719	371	348	157,870	77,891	79,979	...	...	...	...	...	...	4
494	369	125	21,831	11,186	10,645	4	3	1	...	...	...	5
609	570	39	354	199	155	...	...	...	...	...	...	6
12,020	*6,168*	*5,852*	*16,436*	*8,432*	*8,004*	*580*	*276*	*304*	*1,380*	*691*	*689*	
10,594	5,454	5,140	715	464	251	580	270	310	2	2	...	7
28	13	15	75	59	16	...	...	...	...	...	...	8
...	...	...	102	70	32	...	...	...	1	1	...	9
481	220	261	15,180	7,634	7,546	...	...	...	1,377	688	689	10
917	481	436	67	63	4	...	...	...	...	...	...	11
			297	142	155	...	...	...	...	...	...	12
35,014	*18,562*	*16,452*	*245,301*	*125,726*	*119,575*	*3,128*	*1,572*	*1,556*	*240*	*101*	*139*	
7,502	3,921	3,581	15,091	7,706	7,385	326	149	177	37	15	22	13
5,799	2,977	2,822	115,286	58,101	57,185	1,510	749	761	36	15	21	14
14,803	7,896	6,907	23,380	12,777	11,603	686	370	316	51	35	16	15
3,168	1,737	1,431	3 537	1,960	1,577	96	55	41	116	36	80	16
2,821	1,611	1,210	7,994	4,186	3,808	...	...	...	...	...	...	17
250	125	125	6,600	3,316	3,284	326	155	171	...	...	...	18
324	169	155	8,522	4,335	4,187	...	...	...	...	...	...	19
257	124	133	63,891	33,325	30,566	184	94	90	...	...	...	20
16	*14*	*2*	*154*	*143*	*11*	...	...	...	...	...	...	
...	...	...	113	113	0	...	...	...	...	...	...	21
14	12	2	30	27	3	...	...	...	...	...	...	22
2	...	2	1	...	1	...	...	...	...	...	...	23
...	...	...	4	3	1	...	...	...	...	...	...	24
7	7	...	*1,199*	*695*	*504*	...	...	...	...	...	...	
...	...	...	...	...	...	...	...	...	...	...	...	25
7	7	...	454	287	167	...	...	...	...	...	...	26
...	...	...	745	408	337	...	...	...	...	...	...	27
...	...	...	...	...	...	...	...	...	...	...	...	28
115	*68*	*47*	*739*	*373*	*366*	*29*	*16*	*13*	*1*	*1*	...	
58	38	20	156	79	77	...	...	...	1	1	...	29
57	30	27	583	294	289	29	16	13	...	...	...	30
...	...	...	...	...	...	...	...	...	...	...	...	

This content downloaded from
202.122.18.30 on Wed, 12 Jun 2024 09:32:33 +00:00
All use subject to https://about.jstor.org/terms

TABLE X—

A.—LANGUAGES

6.—DRAVIDIAN LANGUAGES—*concluded.*

Serial No.	District or State.	Oraon.			Tamil.			Telugu.		
		Persons.	Males.	Females.	Persons.	Males.	Females.	Persons.	Males.	Females.
	1	161	162	163	164	165	166	167	168	169
	BENGAL	***117,256***	***64,146***	***53,110***	***2,953***	***1,619***	***1,334***	***10,683***	***5,756***	***4,927***
	(1) British Territory	***116,992***	***64,015***	***52,977***	***2,953***	***1,619***	***1,334***	***10,232***	***5,521***	***4,711***
	BURDWAN DIVISION	*6,853*	*5,666*	*1,187*	*1,098*	*616*	*482*	*3,459*	*1,901*	*1,558*
1	Burdwan	292	138	154	9	4	5	7	4	3
2	Birbhum	720	490	230	1	...	1	16	16	...
3	Bankura	20	20	...	...	...	...	6	2	4
4	Midnapore	516	279	237	897	510	387	2,943	1,606	1,337
5	Hooghly	3,110	2,731	379	14	9	5	425	237	188
6	Howrah	2,195	2,008	199	177	93	84	62	36	26
	PRESIDENCY DIVISION	*16,767*	*9,558*	*7,209*	*1,732*	*930*	*802*	*6,379*	*3,405*	*2,974*
7	24-Parganas	11,005	6,702	4,303	111	59	52	5,154	2,590	2,564
8	Calcutta	38	22	16	1,617	869	748	1,188	795	393
9	Nadia	2,626	1,336	1,290	3	2	1	18	8	10
10	Murshidabad	2,915	1,395	1,520	1	...	1	...	...	...
11	Jessore	183	103	80	...	...	...	18	11	7
12	Khulna	...	...	...	...	...	...	1	1	...
	RAJSHAHI DIVISION	*23,319*	*13,755*	*11,557*	*59*	*36*	*23*	*25*	*15*	*10*
13	Rajshahi	12,141	6,164	5,977	...	...	...	5	3	2
14	Dinajpur	13,143	7,724	5,419	...	...	...	3	1	2
15	Jalpaiguri	58,342	29,801	28,541	12	8	4	5	4	1
16	Darjeeling	7,736	4,054	3,682	1	1	...	...	...	...
17	Rangpur	507	277	230	...	...	...	8	4	4
18	Bogra	329	172	157	...	...	...	...	...	...
19	Pabna	65	54	11	46	27	19	3	2	1
20	Malda	1,049	509	540	...	...	...	1	1	...
	DACCA DIVISION	...	...	...	*35*	*17*	*18*	*31*	*29*	*2*
21	Dacca	...	...	...	24	11	13	4	4	...
22	Mymensingh	...	...	...	5	2	3	20	18	2
23	Faridpur	...	...	...	4	2	2	7	7	...
24	Backergunge	...	...	...	2	2	...	...	...	...
	CHITTAGONG DIVISION	*60*	*36*	*24*	*29*	*20*	*9*	*338*	*171*	*167*
25	Tippera	...	...	...	...	...	...	29	24	5
26	Noakhali	...	...	...	...	...	...	...	...	...
27	Chittagong	60	36	24	29	20	9	309	147	162
28	Chittagong Hill Tracts	...	...	...	...	...	...	...	...	...
	(2) Feudatory States	*264*	*131*	*133*	...	...	...	*451*	*235*	*216*
29	Cooch Behar	2	1	1	...	...	...	...	...	...
30	Hill Tippera	262	130	132	...	...	...	451	235	216
	SIKKIM	...	...	...	...	...	...	...	...	...

This content downloaded from
202.122.18.30 on Wed, 12 Jun 2024 09:32:33 +00:00
All use subject to https://about.jstor.org/terms

LANGUAGE—*continued.*

OF INDIA—concluded.

B.—ASIATIC AND AFRICAN LANGUAGES FOREIGN TO INDIA.

Others. (For details see Appendix, page 106.)			Arabic.			Chinese.			Hebrew.			Persian.			Serial No.
Persons.	Males.	Females.	Persons.	Males.	Females.	Persons.	Males.	Females.	Persons.	Males.	Females.	Persons.	Males.	Females.	
170	171	172	173	174	175	176	177	178	179	180	181	182	183	184	
1,035	*750*	*285*	*840*	*516*	*324*	*3,434*	*2,943*	*491*	*618*	*321*	*297*	*1,162*	*553*	*609*	
920	*684*	*236*	*840*	*516*	*324*	*3,417*	*2,928*	*489*	*618*	*321*	*297*	*1,161*	*552*	*609*	
28	*25*	*3*	*21*	*19*	*2*	*100*	*98*	*2*	*6*	*3*	*3*	*182*	*132*	*50*	
12	10	2	3	3	...	7	7	...	...	...	...	125	81	44	1
1	1	...	2	2	...	...	...	...	...	...	...	7	3	4	2
...	...	...	...	...	...	...	...	...	...	...	...	...	...	...	3
1	...	1	9	9	...	...	...	...	...	...	...	44	44	...	4
14	14	...	7	5	2	22	22	...	...	...	...	...	...	...	5
...	...	...	...	...	...	71	69	2	6	3	3	6	4	2	6
437	*352*	*85*	*719*	*408*	*311*	*2,700*	*2,295*	*405*	*602*	*310*	*292*	*916*	*363*	*553*	
48	45	3	25	23	2	217	189	28	...	...	...	73	63	10	7
379	297	82	655	343	307	2,483	2,106	377	602	310	292	779	237	542	8
9	9	...	...	...	...	...	...	...	...	...	...	...	...	...	9
...	...	...	6	6	...	...	...	...	...	...	...	23	23	...	10
1	1	...	10	8	2	...	...	...	...	...	...	41	40	1	11
...	...	...	28	28	...	...	...	...	...	...	...	...	...	...	12
421	*289*	*132*	*40*	*35*	*5*	*469*	*397*	*72*	*1*	*1*	...	*28*	*22*	*6*	
4	3	1	6	6	...	2	2	...	...	...	...	1	1	...	13
...	...	...	5	5	...	...	...	...	...	...	...	7	7	...	14
316	202	114	1	1	...	240	215	25	...	...	...	...	...	...	15
32	23	9	5	4	1	221	174	47	1	1	...	9	9	...	16
45	39	6	8	6	2	...	...	...	...	...	...	2	1	1	17
7	6	1	...	...	...	...	...	...	...	...	...	...	...	...	18
17	15	1	10	9	1	6	6	...	...	...	...	9	4	5	19
...	...	...	5	4	1	...	...	...	...	...	...	...	...	...	20
27	*13*	*14*	*44*	*39*	*5*	*102*	*95*	*7*	*5*	*5*	...	*17*	*17*	...	
25	12	13	8	8	...	24	17	7	5	5	...	2	2	...	21
2	1	1	22	19	3	2	2	...	...	...	...	13	13	...	22
...	...	...	1	...	1	...	...	...	...	...	...	2	2	...	23
			13	12	1	76	76	...	...	...	...	...	...	...	24
7	*5*	*2*	*16*	*15*	*1*	*46*	*43*	*3*	*4*	*2*	*2*	*18*	*18*	...	
2	2	...	10	9	1	...	...	...	...	...	...	8	8	...	25
...	...	...	4	4	...	...	...	...	...	...	...	6	6	...	26
5	3	2	2	2	...	46	43	3	4	2	2	4	4	...	27
...	...	...	...	...	...	...	...	...	...	...	...	...	...	...	28
115	*66*	*49*	...	...	...	*17*	*15*	*2*	...	...	...	*1*	*1*	...	
4	4	...	...	...	...	...	...	...	...	...	...	1	1	...	29
111	62	49	...	...	...	17	15	2	...	...	...	...	...	...	30
14	*12*	*2*	...	...	...	*26*	*13*	*13*	...	...	...	...	...	...	

This content downloaded from
202.122.18.30 on Wed, 12 Jun 2024 09:32:33 +00:00
All use subject to https://about.jstor.org/terms

TABLE X—LANGUAGE—*concluded.*

Serial No.	District or State.	B.—ASIATIC AND AFRICAN LANGUAGES FOREIGN TO INDIA—concluded. Others. (For details see Appendix, page 106.)			C.—LANGUAGES OF EUROPE. English.			Others. (For details see Appendix, page 106.)		
		Persons.	Males.	Females.	Persons.	Males.	Females.	Persons.	Males.	Females.
	1	185	186	187	188	189	190	191	192	193
	BENGAL	***491***	***296***	***195***	***44,631***	***26,780***	***17,851***	***1,187***	***900***	***287***
	(1) British Territory ...	***491***	***296***	***195***	***44,692***	***26,763***	***17,839***	***1,179***	***895***	***284***
	BURDWAN DIVISION ...	***8***	***4***	***4***	***6,397***	***3,637***	***2,760***	***77***	***54***	***23***
1	Burdwan	5	2	3	2,213	1,225	988	4	3	1
2	Birbhum	...	...	...	118	69	49	...	...	...
3	Bankura	...	...	...	42	22	20	...	...	...
4	Midnapore	...	...	...	1,317	772	545	58	42	16
5	Hooghly	3	2	1	446	252	194	5	3	2
6	Howrah	...	...	...	2,261	1,297	964	10	6	4
	PRESIDENCY DIVISION ...	***419***	***264***	***155***	***31,173***	***18,713***	***12,460***	***970***	***748***	***222***
7	24-Parganas	20	16	4	2,925	2,047	878	29	20	9
8	Calcutta	397	247	150	27,833	16,421	11,412	914	714	200
9	Nadia	1	...	1	196	111	85	13	5	8
10	Murshidabad	1	1	...	136	78	58	6	5	1
11	Jessore	...	...	...	41	27	14	6	3	3
12	Khulna	...	...	...	42	29	13	2	1	1
	RAJSHAHI DIVISION ...	***8***	***2***	***6***	***4,892***	***3,184***	***1,708***	***35***	***26***	***9***
13	Rajshahi	...	...	...	61	34	27	1	1	...
14	Dinajpur	...	...	...	66	36	30	2	2	...
15	Jalpaiguri	...	...	...	343	273	70	4	4	...
16	Darjeeling	7	1	6	3,739	2,456	1,283	18	9	9
17	Rangpur	1	1	...	438	241	197	4	4	...
18	Bogra	...	...	...	11	7	4	...	...	...
19	Pabna	...	...	...	217	127	90	6	6	...
20	Malda	...	...	...	17	10	7	...	...	...
	DACCA DIVISION	***43***	***22***	***21***	***1,198***	***711***	***487***	***37***	***19***	***18***
21	Dacca	41	21	20	808	502	306	34	18	16
22	Mymensingh	...	...	...	117	69	48	3	1	2
23	Faridpur	...	...	...	145	76	69	...	...	...
24	Backergunge	2	1	1	128	64	64	...	...	...
	CHITTAGONG DIVISION ...	***13***	***4***	***9***	***942***	***518***	***424***	***60***	***48***	***12***
25	Tippera	...	...	...	150	93	57	1	1	...
26	Noakhali	...	...	...	42	25	17	...	...	...
27	Chittagong	13	4	9	739	392	347	59	47	12
28	Chittagong Hill Tracts ...	...	...	...	11	8	3	...	...	...
	(2) Feudatory States ...	...	...	...	***29***	***17***	***12***	***8***	***5***	***3***
29	Cooch Behar	...	...	...	21	12	9	8	5	3
30	Hill Tippera	...	...	...	8	5	3	...	...	...
	SIKKIM	...	...	...	***17***	***16***	***1***	***2***	***2***	...

This content downloaded from
202.122.18.30 on Wed, 12 Jun 2024 09:32:33 +00:00
All use subject to https://about.jstor.org/terms

APPENDIX TO TABLE X.

PART I.—DIALECTS.

(a) BENGAL.

The following dialects have been included in Bengali :—

(1) *Chakma*	22,287	Chittagong Hill Tracts (22,066), Hill Tippera (221).
(2) *Mal Paharia*	3,982	Burdwan (7), Rajshahi (1,776), Dinajpur (458), Jalpaiguri (1,250), Rangpur (11), Bogra (62), Malda (409).

Gujarati includes :—

Siyalgiri	282	All in Midnapore.

The following dialects have been included in Hindi :—

(1) *Bihari*	8,996	Rajshahi (8,945), Dinajpur (4), Jalpaiguri (1), Rangpur (1), Bogra (1), Pabna (1), Malda (43).
(2) *Bhojpuri*	1	In Jalpaiguri.
(3) *Kurmali*	3,557	24-Parganas (1,842), Rajshahi (1,713), Pabna (2).
(4) *Magahi*	49	All in Jalpaiguri.
(5) *Maithili*	5,390	Rajshahi (3), Dinajpur (140), Jalpaiguri (40), Rangpur (17), Bogra (8), Pabna (35), Malda (5,147).
(6) *Nagpuria*	2,999	Dinajpur (2), Jalpaiguri (2,995), Bogra (2).
(7) *Sadan or Sadri*	1,773	All in Jalpaiguri.
(8) *Tharu*	10	All in Darjeeling.

The following entries of Urdu are included in Hindi and Urdu :—

	154,438	Burdwan (1,632), Birbhum (2,323), Bankura (177), Midnapore (60,157), Hooghly (1,196), Howrah (4,658), 24-Parganas (8,985), Calcutta (63,166), Nadia (304), Murshidabad (3,596), Jessore (70), Khulna (51), Rajshahi (269), Dinajpur (322), Jalpaiguri (465), Darjeeling (3), Rangpur, (298), Bogra (160), Pabna (513), Malda (6,057), Cooch Behar (36).

The following dialects have been included in Marathi :—

(1) *Goanese (Konkani)* ...	375	Burdwan (1), Midnapore (41), 24-Parganas (1), Calcutta (298), Dinajpur (2), Bogra (2), Pabna (7), Cooch Behar (23).
(2) *Singhalese*	7	24-Parganas (2), Calcutta (4), Chittagong (1).

Oraon includes :—

Kisan	191	All in Jalpaiguri.

Burmese includes :—

Magh	65,839	Dacca (22), Mymensingh (1), Backergunge (903), Tippera (6), Noakhali (36), Chittagong (20,947), Chittagong Hill Tracts (42,344), Hill Tippera (1,610).

Sharpa Bhotia includes :—

Kagate Bhotia	526	All in Darjeeling.

Jimdar includes the following dialects :—

(1) *Dungmali*	2	All in Darjeeling.
(2) *Thulung*	90	Ditto.
(3) *Lohorong*	58	Ditto.
(4) *Chaurasya*	2	Ditto.
(5) *Kulung*	69	Ditto.

The following dialects have been included in Santali :—

(1) *Karmali*	3,870	Burdwan (78), Midnapore (400), Hooghly (8), Howrah (8), Jalpaiguri (309), Pabna (3,067).
(2) *Mahli*	3,200	Burdwan (28), Birbhum (132), Bankura (77), Midnapore (1,258), Hooghly (2), Nadia (16), Murshidabad (7), Rajshahi (91), Dinajpur (968), Jalpaiguri (456), Darjeeling (8), Rangpur (82), Bogra (75).

Under the head "Gipsy Languages" are included :—

(1) *Gulgulia*	5	All in 24-Parganas.
(2) *Naton-ki-boli*	4	All in Jalpaiguri.

(b) SIKKIM.

Hindi includes :—

Bihari	3	

Sharpa Bhotia includes :—

Kagate Bhotia	83	

This content downloaded from 202.122.18.30 on Wed, 12 Jun 2024 09:32:33 +00:00
All use subject to https://about.jstor.org/terms

PART II.—DETAILS OF LANGUAGES INCLUDED IN THE HEADS "OTHERS."

Language.	Provincial Total. Persons.	Males.	Females.	Distribution.
1	2	3	4	5
(a) BENGAL.				
A.—LANGUAGES OF INDIA	*1,035*	*750*	*285*	
I.—ARYAN LANGUAGES	*335*	*258*	*77*	
Baloch	28	21	7	Rangpur (20 + 6), Bogra (1 + 1).
Central Pahari (Garhwali)	5	5	...	Darjeeling.
Kachchi	146	86	60	Burdwan (7 + 5), Hooghly (3 + 0), Calcutta (75 + 60), Mymensingh (1 + 0).
Kashmiri	64	56	8	Burdwan (2 + 2), Birbhum (1 + 0), Hooghly (11 + 0), Calcutta (25 + 0), Jessore (1 + 0), Darjeeling (12 + 0), Rangpur (4 + 0).
Lahnda or Western Panjabi	3	3	...	Jalpaiguri (1 + 0), Rangpur (2 + 0).
Sindhi	89	87	2	24-Parganas (7 + 0), Calcutta (42 + 2), Nadia (9 + 0), Rangpur (13 + 0), Pabna (15 + 0), Chittagong (1 + 0).
II.—TIBETO-BURMAN LANGUAGES ...	*172*	*99*	*73*	
Dimasa	103	55	48	Hill Tippera.
Kami	66	43	23	Jalpaiguri.
Miri	1	1	...	Ditto.
Naga (unspecified)	2	...	2	Pabna (0 + 1), Dacca (0 + 1).
III.—SIAMESE-CHINESE LANGUAGES ...	*6*	*6*	...	
Siamese	6	6	...	Calcutta.
IV.—MON-KHMER LANGUAGES	*70*	*44*	*26*	
Khasi	70	44	26	Calcutta (13 + 8), Rajshahi (3 + 1), Jalpaiguri (9 + 3), Dacca (11 + 12), Mymensingh (0 + 1), Tippera (1 + 0), Hill Tippera (7 + 1).
V.—MUNDA LANGUAGES	*248*	*165*	*83*	
Agaria	36	33	3	24-Parganas (25 + 0), Jalpaiguri (3 + 0), Darjeeling (5 + 3).
Birhor	25	23	2	Jalpaiguri (22 + 2), Darjeeling (1 + 0).
Korwa	187	109	78	Jalpaiguri.
VI.—DRAVIDIAN LANGUAGES	*188*	*167*	*21*	
Gond	9	9	...	Jalpaiguri (4 + 0), Bogra (5 + 0).
Kanarese	9	7	2	Calcutta (1 + 0), Chittagong (2 + 2), Cooch Behar (4 + 0).
Malayalam	155	141	14	Burdwan (1 + 0), Midnapore (0 + 1), 24-Parganas (7 + 3), Calcutta (131 + 9), Jalpaiguri (0 + 1), Pabna (1 + 0), Dacca (1 + 0).
Malhar	15	10	5	24-Parganas (1 + 0), Jalpaiguri (8 + 5), Tippera (1 + 0).
Unclassified Languages	*16*	*11*	*5*	
Andamanese	7	4	3	Calcutta.
Gipsy Languages	9	7	2	24-Parganas (5 + 0), Jalpaiguri (2 + 2).
B.—ASIATIC AND AFRICAN LANGUAGES FOREIGN TO INDIA.	*491*	*296*	*195*	
Armenian	354	254	100	Burdwan (2 + 3), Hooghly (2 + 1), 24-Parganas (16 + 4), Calcutta (214 + 60), Murshidabad (1 + 0), Rangpur (1 + 0), Dacca (16 + 11), Faridpur (1 + 1), Chittagong (1 + 0).
Japanese	126	33	93	Calcutta (25 + 68), Nadia (0 + 1), Darjeeling (1 + 6), Dacca (5 + 9), Chittagong (2 + 9).
Swahili (Zanzibari)	5	5	...	Calcutta.
Turkish	6	4	2	Calcutta (3 + 2), Chittagong (1 + 0).
C.—EUROPEAN LANGUAGES ...	*1,187*	*900*	*287*	
Danish	1	1	...	Calcutta.
Dutch	30	24	6	Howrah (2 + 3), Calcutta (22 + 3).
French	150	79	71	Hooghly (1 + 1), Howrah (2 + 1), 24-Parganas (6 + 4), Calcutta (50 + 40), Murshidabad (4 + 1), Darjeeling (5 + 3), Pabna (2 + 0), Dacca (2 + 7), Tippera (1 + 0), Chittagong (0 + 5).
Gaelic	3	3	...	Jalpaiguri (2 + 0) Chittagong (1 + 0).
German	332	205	57	Burdwan (1 + 1), Midnapore (1 + 0), Howrah (1 + 0), 24-Parganas (0 + 1), Calcutta (257 + 55), Jessore (1 + 0), Dinajpur (2 + 0), Darjeeling (2 + 0).
Greek	101	83	18	Hooghly (1 + 1), 24-Parganas (12 + 4), Calcutta (60 + 4), Pabna (1 + 0), Dacca (4 + 4), Mymensingh (1 + 2), Cooch Behar (4 + 3).
Irish	1	1	...	Pabna (1 + 0).
Italian	107	78	29	Calcutta (65 + 17), Nadia (3 + 8), Jessore (2 + 3), Khulna (1 + 1), Jalpaiguri (1 + 0), Darjeeling (1 + 0), Rangpur (4 + 0), Chittagong (1 + 0).
Norwegian	5	3	2	Calcutta.
Polish	1	...	1	Calcutta.
Portuguese	393	335	58	Burdwan (2 + 0), Midnapore (41 + 16), Hooghly (1 + 0), Howrah (1 + 0), 24-Parganas (1 + 0), Calcutta (234 + 28), Nadia (2 + 0), Rajshahi (1 + 0), Jalpaiguri (1 + 0), Darjeeling (1 + 1), Pabna (2 + 0), Dacca (12 + 5), Chittagong (45 + 7), Cooch Behar (1 + 0).
Roumanian	7	3	4	Calcutta.
Russian	48	15	33	24-Parganas (1 + 0), Calcutta (13 + 33), Murshidabad (1 + 0).
Spanish	4	4	...	Calcutta.
Swedish	14	6	8	Calcutta (6 + 3), Darjeeling (0 + 5).
(b). SIKKIM.				
A.—LANGUAGES OF INDIA	*14*	*12*	*2*	
I.—ARYAN LANGUAGES	*13*	*11*	*2*	
Central Pahari (Garhwali)	13	11	2	
II.—TIBETO-BURMAN LANGUAGES ...	*1*	*1*	...	
Vayu (Hayu)	1	1	...	
C.—EUROPEAN LANGUAGES ...	*2*	*2*	...	
German	2	2	...	

This content downloaded from 202.122.18.30 on Wed, 12 Jun 2024 09:32:33 +00:00
All use subject to https://about.jstor.org/terms

TABLE XI.

BIRTHPLACE.

This table is divided into two parts. Part A contains the statistics of birthplace for the Province as a whole and for each district and State comprised in it. Part B contains similar information for certain towns, which were treated at the census as cities.

The birthplace statistics for Calcutta are given in Part A, and are therefore not repeated in Part B, but they are included in the figures showing the total for all cities (columns 2, 3 and 4 of Part B).

This content downloaded from
202.122.18.30 on Wed, 12 Jun 2024 09:32:33 +00:00
All use subject to https://about.jstor.org/terms

TABLE XI.—Birthplace. Part

Serial No.	Birthplace.	Province.			District or State — Burdwan.		
		Persons.	Males.	Females.	Persons.	Males.	Females.
	1	2	3	4	5	6	7
	TOTAL POPULATION	*46,305,642*	*23,803,593*	*22,502,049*	*1,538,371*	*770,324*	*768,047*
	A.—BORN IN INDIA	*46,173,880*	*23,724,213*	*22,449,667*	*1,537,675*	*769,783*	*767,892*
	I.—BORN IN BENGAL	*44,334,864*	*22,424,911*	*21,909,953*	*1,455,885*	*720,871*	*735,014*
	(1) British Territory	*43,610,484*	*22,052,436*	*21,558,048*	*1,455,838*	*720,840*	*734,998*
	BURDWAN DIVISION	*8,269,703*	*4,135,889*	*4,133,814*	*1,435,400*	*711,970*	*723,430*
1	Burdwan	1,455,809	718,797	737,012	1,358,781	677,934	680,847
2	Birbhum	904,764	449,598	455,166	13,535	5,682	7,853
3	Bankura	1,212,504	608,463	604,041	44,598	20,583	24,015
4	Midnapore	2,871,737	1,441,417	1,430,320	6,666	3,526	3,140
5	Hooghly	1,039,054	525,815	513,239	11,156	3,904	7,252
6	Howrah	785,835	391,799	394,036	664	341	323
	PRESIDENCY DIVISION	*8,652,942*	*4,395,797*	*4,257,145*	*19,375*	*8,220*	*11,155*
7	24-Parganas	2,159,272	1,094,845	1,064,427	1,125	474	651
8	Calcutta	314,398	166,354	148,044	1,135	553	582
9	Nadia	1,673,084	845,128	827,956	10,161	4,219	5,942
10	Murshidabad	1,387,478	693,517	703,961	6,264	2,510	3,754
11	Jessore	1,768,149	908,135	860,014	567	372	195
12	Khulna	1,350,561	697,818	652,743	123	92	31
	RAJSHAHI DIVISION	*9,288,670*	*4,717,511*	*4,571,159*	*217*	*93*	*124*
13	Rajshahi	1,421,511	716,251	705,260	35	11	24
14	Dinajpur	1,508,286	773,299	720,987	21	9	12
15	Jalpaiguri	654,672	344,562	310,110	8	...	8
16	Darjeeling	152,837	77,428	75,409	11	5	6
17	Rangpur	2,250,595	1,151,041	1,099,554	39	11	10
18	Bogra	943,640	476,813	467,827	14	4	10
19	Pabna	1,448,124	726,652	721,472	53	30	23
20	Malda	908,999	446,959	462,040	45	23	22
	DACCA DIVISION	*11,968,040*	*6,078,938*	*5,889,102*	*815*	*542*	*273*
21	Dacca	2,995,823	1,507,555	1,488,268	554	387	167
22	Mymensingh	4,460,902	2,279,900	2,181,002	34	15	19
23	Faridpur	2,102,067	1,067,479	1,034,588	147	91	56
24	Backergunge	2,409,228	1,224,004	1,185,224	80	49	31
	CHITTAGONG DIVISION	*5,431,129*	*2,724,301*	*2,706,828*	*31*	*15*	*16*
25	Tippera	2,447,556	1,253,668	1,193,888	14	8	6
26	Noakhali	1,324,356	665,768	658,588	5	2	3
27	Chittagong	1,511,218	726,965	784,253	12	5	7
28	Chittagong Hill Tracts	147,999	77,900	70,099	...	...	...
	(2) Feudatory States	*719,443*	*369,042*	*350,401*	*3*	...	*3*
29	Cooch Behar	570,574	297,501	273,073	3	...	3
30	Hill Tippera	148,869	71,541	77,328	...	...	...
	Bengal, unspecified	*4,937*	*3,433*	*1,504*	*44*	*31*	*13*
	II.—BORN IN OTHER PARTS OF INDIA ...	*1,839,016*	*1,299,309*	*539,714*	*81,790*	*48,912*	*32,878*
	(a) Provinces and States adjacent to Bengal ...	*1,325,635*	*927,785*	*397,850*	*68,081*	*39,446*	*28,635*
	(1) British Territory	*1,318,090*	*923,736*	*394,354*	*67,972*	*39,383*	*28,589*
	1. Bihar and Orissa	*1,248,401*	*884,341*	*364,060*	*67,867*	*39,317*	*28,550*
	(i) Contiguous Districts	*358,084*	*194,413*	*163,671*	*39,840*	*20,910*	*18,930*
31	Purnea	27,281	14,418	12,863	126	35	91
32	Santhal Parganas	245,903	128,118	117,785	27,378	15,276	12,102
33	Manbhum	31,692	13,795	17,897	11,554	5,134	6,420
34	Singhbhum	13,505	6,328	7,177	649	347	302
35	Balasore	39,793	31,754	8,039	133	118	15
	(ii) Other Districts	*890,317*	*689,928*	*200,389*	*28,027*	*18,407*	*9,620*

This content downloaded from
202.122.18.30 on Wed, 12 Jun 2024 09:32:33 +00:00
All use subject to https://about.jstor.org/terms

A.—Districts and States.

WHERE ENUMERATED.

Birbhum.			Bankura.			Midnapore.			Hooghly.			Serial No.
Persons.	Males.	Females.	Persons.	Males.	Females.	Persons.	Males.	Females.	Persons.	Males.	Females.	
8	9	10	11	12	13	14	15	16	17	18	19	
935,473	*463,838*	*471,635*	*1,138,670*	*562,585*	*576,085*	*2,821,201*	*1,410,714*	*1,410,487*	*1,090,097*	*555,823*	*534,274*	
935,357	*463,738*	*471,619*	*1,138,595*	*562,519*	*576,076*	*2,820,878*	*1,410,495*	*1,410,383*	*1,089,758*	*555,559*	*534,199*	
900,723	*446,409*	*454,314*	*1,124,738*	*556,925*	*567,813*	*2,772,629*	*1,382,345*	*1,390,284*	*1,021,220*	*502,847*	*518,373*	
900,718	*446,405*	*454,313*	*1,124,722*	*556,916*	*567,806*	*2,772,606*	*1,382,330*	*1,390,276*	*1,021,060*	*502,707*	*518,353*	
886,743	*440,652*	*446,091*	*1,123,916*	*556,536*	*567,380*	*2,769,034*	*1,380,205*	*1,388,829*	*1,001,989*	*493,531*	*508,458*	
13,833	4,956	8,877	18,620	3,249	15,371	1,991	1,181	810	17,377	6,660	10,717	1
871,394	434,041	436,453	328	142	186	135	68	67	1,448	754	694	2
1,001	451	550	1,092,488	549,304	543,094	11,869	4,084	7,185	47,990	24,364	23,626	3
87	51	36	9,576	2,872	6,706	2,745,576	1,369,625	1,375,951	25,210	11,661	13,555	4
363	226	143	2,852	553	1,999	7,523	3,618	3,905	903,788	447,736	456,052	5
65	33	32	50	26	24	1,940	1,029	911	6,170	2,350	3,811	6
13,374	*5,403*	*7,971*	*615*	*294*	*321*	*2,962*	*1,723*	*1,239*	*16,690*	*7,766*	*8,924*	
428	218	210	230	89	131	1,640	970	670	6,536	2,799	3,737	7
154	83	71	181	79	102	541	266	275	1,945	798	1,147	8
378	218	160	121	69	52	422	256	166	6,033	2,867	3,166	9
12,326	4,829	7,497	25	15	10	133	84	49	747	470	277	10
72	43	29	57	36	21	162	100	62	1,155	625	530	11
16	12	4	11	6	5	64	47	17	274	207	67	12
325	*173*	*152*	*100*	*34*	*66*	*79*	*61*	*18*	*687*	*303*	*384*	
48	25	23	2	2	...	16	15	1	107	108	59	13
24	12	12	3	2	1	17	11	6	37	28	9	14
7	4	3	...	...	...	1	1	...	19	5	14	15
2	1	1	...	...	...	12	9	3	27	21	6	16
13	9	4	5	3	2	5	4	1	60	38	22	17
2	2	...	...	...	...	...	...	...	20	15	5	18
29	23	6	11	5	6	19	13	6	330	69	261	19
200	97	103	79	22	57	9	8	1	27	19	8	20
223	*127*	*96*	*85*	*47*	*38*	*497*	*316*	*181*	*1,538*	*984*	*554*	
125	60	65	38	21	17	236	147	89	659	533	126	21
15	11	4	...	...	...	17	6	11	117	58	59	22
42	26	16	21	10	11	97	67	30	421	228	193	23
41	30	11	26	16	10	147	96	51	341	165	176	24
53	*50*	*3*	*6*	*5*	*1*	*34*	*25*	*9*	*156*	*123*	*33*	
49	49	...	2	2	...	10	8	2	74	48	26	25
3	...	3	4	3	1	2	1	1	32	29	3	26
1	1	...	...	...	...	22	16	6	50	46	4	27
...	...	...	...	...	...	...	...	...	...	...	...	28
...	...	...	...	...	...	...	...	...	2	...	2	
...	...	...	...	...	...	...	...	...	2	...	2	29
...	...	...	...	...	...	...	...	...	...	...	...	30
5	*4*	*1*	*16*	*9*	*7*	*23*	*15*	*8*	*153*	*140*	*18*	
34,634	17,329	17,305	13,857	5,594	8,263	48,249	28,150	20,099	68,538	52,712	15,826	
33,047	*16,079*	*16,968*	*13,057*	*4,987*	*8,070*	*28,047*	*15,442*	*12,605*	*50,572*	*39,953*	*10,619*	
33,041	*16,073*	*16,968*	*13,055*	*4,985*	*8,070*	*26,457*	*14,638*	*11,819*	*50,488*	*39,918*	*10,570*	
32,977	*16,030*	*16,947*	*13,018*	*4,960*	*8,058*	*26,408*	*14,610*	*11,798*	*50,105*	*39,801*	*10,304*	
28,671	*12,750*	*15,921*	*11,777*	*4,034*	*7,743*	*15,986*	*6,469*	*9,517*	*7,586*	*5,238*	*2,348*	
26	21	5	3	...	3	13	8	5	135	74	61	31
28,282	12,697	15,675	246	172	74	111	76	35	2,000	1,266	734	32
351	116	235	11,149	3,687	7,462	811	408	403	1,561	868	693	33
2	...	2	292	96	196	5,672	2,354	3,318	1,744	948	796	34
10	6	4	87	79	8	9,379	3,623	5,756	2,146	2,082	64	35
4,306	*3,280*	*1,026*	*1,241*	*926*	*315*	*10,423*	*8,141*	*2,281*	*42,519*	*34,563*	*7,956*	

This content downloaded from
202.122.18.30 on Wed, 12 Jun 2024 09:32:33 +00:00
All use subject to https://about.jstor.org/terms

TABLE XI.—Birthplace. Part

Serial No.	Birthplace.	Province.			District or State		
					Burdwan.		
		Persons.	Males.	Females.	Persons.	Males.	Females.
	1	2	3	4	5	6	7
	2. Assam	*67,089*	*38,131*	*28,958*	*48*	*29*	*19*
	(i) Contiguous Districts	*59,165*	*32,147*	*27,018*	*16*	*10*	*6*
1	Goalpara	4,709	2,446	2,263	...	...	...
2	Garo Hills	902	539	363	...	...	...
3	Sylhet	52,325	28,571	23,754	16	10	6
4	Lushai Hills	1,229	591	638	...	...	...
	(ii) Other Districts.	*7,924*	*5,984*	*1,940*	*32*	*19*	*13*
	3. Burma	*2,600*	*1,264*	*1,336*	*57*	*37*	*20*
	(i) Contiguous Districts	*951*	*472*	*479*	...	...	...
5	Northern Arakan	31	21	10	...	...	...
6	Akyab	920	451	469	...	...	...
	(ii) Other Districts	*1,649*	*792*	*857*	*57*	*37*	*20*
	(2) Feudatory States	*7,545*	*4,049*	*3,496*	*109*	*63*	*46*
	1. Bihar and Orissa States	*3,970*	*2,282*	*1,688*	*109*	*63*	*46*
7	Mayurbhanj (Contiguous)	2,766	1,740	1,026	97	60	37
8	Other States	1,204	542	662	12	3	9
	2. Assam State	*221*	*138*	*83*	...	...	...
	3. Sikkim	*3,354*	*1,629*	*1,725*	...	...	...
	(b) Other Provinces and States in India ...	*510,914*	*370,033*	*140,881*	*13,666*	*9,446*	*4,220*
	(1) British Territory	*463,196*	*335,734*	*127,462*	*12,077*	*8,452*	*3,625*
9	Ajmer-Merwara	653	509	144	50	17	33
10	Andamans and Nicobars ...	80	48	32	1	1	...
11	Baluchistan (*Districts and Administered Territories*)	97	69	28	15	15	...
12	Bombay (including Aden)	5,949	4,269	1,680	170	100	70
13	Central Provinces and Berar	19,378	11,094	8,284	432	243	189
14	Coorg	3	2	1	...	...	...
15	Madras (including Laccadives) ...	14,240	7,894	6,346	166	93	73
16	North-West Frontier Province (*Districts and Administered Territories*) ...	1,034	899	135	58	44	14
17	Punjab	17,564	13,553	4,011	915	701	214
18	United Provinces of Agra and Oudh ...	404,198	297,367	106,831	10,270	7,235	3,035
	(2) *Feudatory States*	*47,718*	*34,299*	*13,419*	*1,589*	*994*	*595*
19	Baluchistan (*Agency Tracts*)	19	7	12	...	...	...
20	Baroda	124	88	36	4	2	2
21	Bombay States	2,578	1,916	662	13	4	9
22	Central India Agency	3,161	2,461	700	71	50	21
23	Central Provinces States	1,559	799	800	5	2	3
24	Hyderabad	244	114	130	16	3	13
25	Kashmir	293	242	51	18	18	...
26	Madras States (including Cochin and Travancore).	103	72	31	3	3	...
	Cochin	48	35	13	2	2	...
	Travancore	54	37	17	1	1	...
27	Mysore	428	287	141	21	13	8
28	Punjab States	1,012	805	207	8	4	4
29	Rajputana Agency	36,659	26,484	10,175	1,427	894	533
30	United Provinces States	1,498	1,025	473	3	2	1
	(c) French and Portuguese Settlements ...	*2,361*	*1,424*	*937*	*43*	*20*	*23*
	(d) India, *unspecified*	*106*	*60*	*46*	...	...	...

This content downloaded from
202.122.18.30 on Wed, 12 Jun 2024 09:32:33 +00:00
All use subject to https://about.jstor.org/terms

A.—DISTRICTS AND STATES—*continued.*

WHERE ENUMERATED.

Birbhum.			Bankura.			Midnapore.			Hooghly.			Serial No.
Persons.	Males.	Females.	Persons.	Males.	Females.	Persons.	Males.	Females.	Persons.	Males.	Females.	
8	9	10	11	12	13	14	15	16	17	18	19	
61	*43*	*18*	*32*	*20*	*12*	*32*	*21*	*11*	*128*	*86*	*42*	
11	*10*	*1*	*5*	*5*		*8*	*6*	*2*	*16*	*11*	*5*	
4	4	...	2	2	...	...	...	...	7	7	...	1
7	6	1	3	3	...	8	6	2	9	4	5	2
												3
												4
50	*33*	*17*	*27*	*15*	*12*	*24*	*15*	*9*	*112*	*75*	*37*	
3	...	*3*	*5*	*5*	...	*17*	*7*	*10*	*255*	*31*	*224*	
...	...	...	...	...	...	...	...	...	...	...	...	
...	...	...	...	...	...	...	...	...	...	...	...	5
												6
3	...	*3*	*5*	*5*	...	*17*	*7*	*10*	*255*	*31*	*224*	
6	*6*	...	*2*	*2*	...	*1,590*	*804*	*786*	*84*	*35*	*49*	
...	...	...	*2*	*2*	...	*1,589*	*804*	*785*	*84*	*35*	*49*	
...	...	...	2	2	...	1,058	719	339	66	32	34	7
						531	55	476	18	3	15	8
6	6	...										
...	...	...	...	...	...	1	...	1	...	...	...	
1,582	*1,246*	*336*	*794*	*601*	*193*	*20,176*	*12,688*	*7,488*	*17,210*	*12,474*	*4,736*	
1,369	*1,077*	*294*	*578*	*455*	*123*	*17,610*	*11,128*	*6,482*	*15,378*	*11,220*	*4,158*	
5	3	2	...	...	...	41	23	18	8	7	1	9
...	...	...	7	2	5	3	2	1	2	2	...	10
...	...	...	...	...	...	...	...	...	19	19	...	11
18	13	5	20	20	...	586	406	180	147	102	45	12
11	6	5	54	29	25	6,686	3,641	3,045	209	77	132	13
...	...	...	...	...	...	...	...	...	1	1	...	14
7	3	4	12	8	4	3,112	1,751	1,361	404	279	125	15
3	2	1	1	1	...	40	34	6	168	148	20	16
40	33	7	62	39	23	1,147	871	273	535	320	215	17
1,285	1,015	270	422	356	66	5,995	4,397	1,598	13,885	10,265	3,620	18
213	*171*	*42*	*216*	*146*	*70*	*2,566*	*1,560*	*1,006*	*1,832*	*1,254*	*578*	
...	...	...	...	...	...	8	7	1	...	...	...	19
...	...	...	...	...	...	6	5	1	1	1	...	20
13	12	1	25	20	5	223	151	69	7	6	1	21
5	5	...	17	17	...	664	430	234	30	25	5	22
...	...	...	...	...	...	575	201	374	4	3	1	23
1	1	...	...	...	...	78	32	46	22	1	21	24
1	1	...	...	...	...	4	1	3	1	1	...	25
...	...	...	...	...	...	1	...	1	...	...	...	26
...	...	...	...	...	...	...	...	...	...	...	...	
...	...	...	...	...	...	...	...	...	...	...	...	
6	6	...	1	1	...	120	88	32	14	14	...	27
186	145	41	6	3	3	185	136	49	160	109	51	28
1	1	...	166	104	62	702	596	106	465	310	155	29
			1	1	...	...	...	...	1,128	773	355	30
5	*4*	*1*	*6*	*6*	...	*26*	*20*	*6*	*756*	*285*	*471*	
...	...	...	...	...	...	...	...	...	...	...	...	

This content downloaded from
202.122.18.30 on Wed, 12 Jun 2024 09:32:33 +00:00
All use subject to https://about.jstor.org/terms

TABLE XI.—BIRTHPLACE. PART

Serial No.	BIRTHPLACE.	PROVINCE.			DISTRICT OR STATE		
					BURDWAN.		
		Persons.	Males.	Females.	Persons.	Males.	Females.
	1	2	3	4	5	6	7
	B.—BORN IN OTHER ASIATIC COUNTRIES	*117,364*	*68,576*	*48,788*	*239*	*225*	*14*
1	Afghanistan	2,710	2,627	83	160	159	1
2	Arabia	478	349	129	1	1	...
3	Armenia	15	3	12	1	1	...
4	Bhotan	1,799	953	846	...	...	...
5	Ceylon	124	81	43	2	2	...
6	China	3,087	2,698	389	7	7	...
7	Chinese Turkestan	2	2	...	...	...	...
8	Hongkong	39	31	8	...	...	...
9	Japan	146	38	108	...	...	...
10	Maldives	22	22	...	...	...	...
11	Mongolia	1	...	1	...	...	...
12	Nepal	106,727	60,230	46,497	39	31	8
13	Persia	430	352	78	26	23	3
14	Russian Turkestan	4	3	1	1	1	...
15	Siam	9	9	...	...	...	...
16	Straits Settlements and Malaya	102	53	49	1	...	1
17	Tibet	1,532	1,056	476	...	...	...
18	Turkey in Asia	130	64	66	...	...	...
19	Asia, *unspecified*	7	5	2	1	...	1
	C.—BORN IN EUROPE	*13,502*	*10,251*	*3,251*	*430*	*296*	*134*
	United Kingdom	*12,179*	*9,355*	*2,824*	*405*	*279*	*126*
20	England and Wales	8,969	6,922	2,047	265	185	80
21	Scotland	2,393	1,876	517	91	58	33
22	Ireland	814	555	259	49	36	13
23	Channel Islands and Isle of Man	3	2	1	...	...	...
24	Austria Hungary	156	102	54	1	1	...
25	Belgium	65	56	9	1	1	...
26	Denmark	11	9	2	...	...	...
27	France	175	104	71	7	3	4
28	Germany	305	243	62	3	2	1
29	Gibraltar	9	6	3	...	...	...
30	Greece	85	68	17	2	2	...
31	Holland	34	32	2	...	...	...
32	Italy	130	76	54	2	...	2
33	Malta	21	13	8	3	3	...
34	Norway	7	4	3	...	...	...
35	Sweden	34	22	12	1	...	1
36	Portugal	16	14	2	...	...	...
37	Roumania	5	2	3	...	...	...
38	Russia	120	41	79	2	2	...
39	Spain	34	23	11	2	2	...
40	Switzerland	50	34	16	1	1	...
41	Turkey in Europe	64	45	19	...	...	...
42	Europe, *unspecified*	2	2	...	...	...	...
	D.—BORN IN AFRICA	*232*	*157*	*75*	*3*	*2*	*1*
43	Abyssinia	1	...	1	...	...	...
44	Cape Colony	8	3	5	...	...	...
45	Egypt	24	19	5	1	1	...
46	Mauritius	49	32	17	...	...	...
47	Natal	44	32	12	...	...	...
48	St. Helena	2	2	...	...	...	...
49	Transvaal	4	1	3	...	...	...
50	Zanzibar	12	7	5	...	...	...
51	Africa, *unspecified*	88	61	27	2	1	1
	E.—BORN IN AMERICA	*312*	*176*	*136*	*12*	*9*	*3*
52	British Guiana	11	8	3	1	1	...
53	Canada	47	22	25	6	4	2
54	West India Islands	20	17	3	1	1	...
55	Newfoundland	3	2	1	...	...	...
56	United States	30	13	17	3	2	1
57	America, *unspecified*	201	114	87	1	1	...
	F.—BORN IN AUSTRALASIA	*306*	*194*	*112*	*8*	*7*	*1*
58	Australia	225	125	100	8	7	1
59	Borneo	1	1	...	...	...	...
60	Java	32	32	...	...	...	...
61	Manilla	2	2	...	...	...	...
62	New Zealand	39	28	11	...	...	...
63	Philippines	5	4	1	...	...	...
64	Tasmania	2	2	...	...	...	...
	G.—BORN AT SEA	*46*	*26*	*20*	*4*	*2*	*2*

This content downloaded from
202.122.18.30 on Wed, 12 Jun 2024 09:32:33 +00:00
All use subject to https://about.jstor.org/terms

A.—Districts and States—*continued*.

WHERE ENUMERATED.

Birbhum.			Bankura.			Midnapore.			Hooghly.			Serial No.
Persons.	Males.	Females.	Persons.	Males.	Females.	Persons.	Males.	Females.	Persons.	Males.	Females.	
8	9	10	11	12	13	14	15	16	17	18	19	
77	*75*	*2*	*62*	*60*	*2*	*124*	*100*	*24*	*154*	*134*	*20*	
69	69	...	57	56	1	80	80	...	83	82	1	1
4	3	1	3	2	1	1	...	1	2	2	...	2
...	...	...	...	...	...	...	...	...	13	1	12	3
1	1	...	...	...	...	1	1	...	3	3	...	4
2	1	1	...	...	...	...	...	...	22	22	...	5
...	...	...	...	...	...	...	...	...	...	...	...	6
...	...	...	...	...	...	...	...	...	...	...	...	7
...	...	...	...	...	...	...	...	...	...	...	...	8
...	...	...	...	...	...	...	...	...	...	...	...	9
...	...	...	...	...	...	...	...	...	...	...	...	10
...	1	...	2	2	...	27	16	11	19	16	3	11
...	...	...	...	...	...	2	2	...	5	3	2	12
...	...	...	...	...	...	...	...	...	...	...	...	13
...	...	...	...	...	...	13	1	12	3	3	...	14
...	...	...	...	...	...	...	...	...	2	1	1	15
...	...	...	...	...	...	...	...	...	2	1	1	16
...	...	...	...	...	...	...	...	...	...	...	...	17
...	...	...	...	...	...	...	...	...	...	...	...	18
...	...	...	...	...	...	...	...	...	...	...	...	19
38	*24*	*14*	*13*	*6*	*7*	*183*	*113*	*70*	*173*	*124*	*49*	
37	*23*	*14*	*13*	*6*	*7*	*177*	*108*	*69*	*168*	*120*	*48*	
25	15	10	10	5	5	145	94	51	52	29	23	20
9	6	3	3	1	2	22	4	18	110	88	22	21
3	2	1	...	...	...	10	10	...	6	3	3	22
...	...	...	...	...	...	...	...	...	...	...	...	23
...	...	...	...	...	...	...	...	...	...	...	...	24
...	...	...	...	...	...	4	4	...	2	2	...	25
...	...	...	...	...	...	...	...	...	...	...	...	26
...	...	...	...	...	...	1	...	1	1	...	1	27
1	1	...	...	...	...	1	1	...	...	...	...	28
...	...	...	...	...	...	...	...	...	...	...	...	29
...	...	...	...	...	...	...	...	...	...	...	...	30
...	...	...	...	...	...	...	...	...	...	...	...	31
...	...	...	...	...	...	...	...	...	...	...	...	32
...	...	...	...	...	...	...	...	...	...	...	...	33
...	...	...	...	...	...	...	...	...	...	...	...	34
...	...	...	...	...	...	...	...	...	...	...	...	35
...	...	...	...	...	...	...	...	...	...	...	...	36
...	...	...	...	...	...	...	...	...	...	...	...	37
...	...	...	...	...	...	...	...	...	1	1	...	38
...	...	...	...	...	...	...	...	...	1	1	...	39
...	...	...	...	...	...	...	...	...	...	...	...	40
...	...	...	...	...	...	...	...	...	...	...	...	41
...	...	...	...	...	...	...	...	...	...	...	...	42
...	...	...	...	...	...	...	...	...	4	2	2	
...	...	...	...	...	...	...	...	...	...	...	...	43
...	...	...	...	...	...	...	...	...	4	2	2	44
...	...	...	...	...	...	...	...	...	...	...	...	45
...	...	...	...	...	...	...	...	...	...	...	...	46
...	...	...	...	...	...	...	...	...	...	...	...	47
...	...	...	...	...	...	...	...	...	...	...	...	48
...	...	...	...	...	...	...	...	...	...	...	...	49
...	...	...	...	...	...	...	...	...	...	...	...	50
...	...	...	...	...	...	...	...	...	...	...	...	51
1	1	...	...	...	...	9	2	7	1	...	1	
...	...	...	...	...	...	...	...	...	...	...	...	52
...	...	...	...	...	...	...	...	...	...	...	...	53
1	1	...	...	...	...	...	...	...	...	...	...	54
...	...	...	...	...	...	8	2	6	...	...	...	55
...	...	...	...	...	...	1	...	1	1	...	1	56
...	...	...	...	...	...	...	...	...	...	...	...	57
...	...	...	...	...	...	5	2	3	6	3	3	
...	...	...	...	...	...	...	...	...	...	...	...	58
...	...	...	...	...	...	4	1	3	6	3	3	59
...	...	...	...	...	...	...	...	...	...	...	...	60
...	...	...	...	...	...	1	1	...	...	...	...	61
...	...	...	...	...	...	...	...	...	...	...	...	62
...	...	...	...	...	...	...	...	...	...	...	...	63
...	...	...	...	...	...	...	...	...	...	...	...	64
...	...	...	...	...	...	2	2	...	1	1	...	

This content downloaded from
202.122.18.30 on Wed, 12 Jun 2024 09:32:33 +00:00
All use subject to https://about.jstor.org/terms

TABLE XI.—BIRTHPLACE. PART

Serial No.	BIRTHPLACE.	DISTRICT OR STATE					
		HOWRAH.			24-PARGANAS.		
		Persons.	Males.	Females.	Persons.	Males.	Females.
	1	20	21	22	23	24	25
	TOTAL POPULATION	*943,502*	*498,641*	*444,861*	*2,434,104*	*1,305,700*	*1,128,404*
	A.—BORN IN INDIA	*942,551*	*497,906*	*444,645*	*2,431,699*	*1,303,676*	*1,128,023*
	I.—BORN IN BENGAL	*834,198*	*419,205*	*414,993*	*2,189,912*	*1,120,401*	*1,069,511*
	(1) British Territory	*834,169*	*419,190*	*414,979*	*2,189,717*	*1,120,264*	*1,069,453*
	BURDWAN DIVISION	*808,666*	*405,611*	*403,055*	*79,325*	*46,625*	*32,700*
1	Burdwan	2,876	1,873	1,003	4,288	2,292	1,996
2	Birbhum	373	290	83	1,190	688	502
3	Bankura	2,097	1,312	785	2,957	1,735	1,222
4	Midnapore	10,815	6,447	3,972	54,039	27,835	16,204
5	Hooghly	39,383	22,263	17,120	19,687	10,560	9,127
6	Howrah	753,518	373,426	380,092	7,164	3,645	3,520
	PRESIDENCY DIVISION	*22,924*	*11,724*	*11,200*	*2,101,143*	*1,066,666*	*1,034,477*
7	24-Parganas	9,748	4,900	5,848	2,032,481	1,030,221	1,002,260
8	Calcutta	10,704	5,849	4,855	37,325	19,366	17,959
9	Nadia	1,242	902	340	9,119	5,200	3,919
10	Murshidabad	303	166	137	1,460	859	601
11	Jessore	520	290	230	6,000	3,748	2,252
12	Khulna	177	88	89	14,758	7,272	7,486
	RAJSHAHI DIVISION	*377*	*290*	*87*	*1,162*	*883*	*279*
13	Rajshahi	43	19	24	74	49	25
14	Dinajpur	20	8	12	60	29	31
15	Jalpaiguri	8	6	2	35	24	11
16	Darjeeling	23	18	5	78	47	31
17	Rangpur	158	138	20	51	32	19
18	Bogra	5	...	5	8	7	1
19	Pabna	99	88	11	694	566	128
20	Malda	21	13	8	162	129	33
	DACCA DIVISION	*2,061*	*1,436*	*625*	*7,414*	*5,516*	*1,898*
21	Dacca	1,627	1,159	468	3,404	2,689	715
22	Mymensingh	58	34	24	527	368	159
23	Faridpur	268	173	95	2,106	1,528	578
24	Backergunge	108	70	38	1,377	931	446
	CHITTAGONG DIVISION	*141*	*129*	*12*	*673*	*574*	*99*
25	Tippera	3	2	1	178	132	46
26	Noakhali	39	29	10	231	207	24
27	Chittagong	99	89	10	264	236	29
28	Chittagong Hill Tracts	...	...	...	...	...	...
	(2) Feudatory States	*19*	*8*	*11*	*25*	*15*	*10*
29	Cooch Behar	19	8	11	25	15	10
30	Hill Tippera	...	...	...	...	...	...
	Bengal, unspecified	*10*	*7*	*3*	*170*	*122*	*48*
	II.—BORN IN OTHER PARTS OF INDIA	*108,353*	*78,201*	*29,652*	*241,787*	*183,275*	*58,512*
	(a) PROVINCES AND STATES ADJACENT TO BENGAL	*58,631*	*44,939*	*13,692*	*145,736*	*115,326*	*30,410*
	(I) British Territory	*58,586*	*44,897*	*13,689*	*144,947*	*114,723*	*30,224*
	1. Bihar and Orissa	*58,094*	*44,465*	*13,629*	*144,723*	*114,565*	*30,158*
	(i) Contiguous Districts	*4,406*	*3,512*	*894*	*13,753*	*11,594*	*2,159*
31	Purnea	38	30	8	203	156	47
32	Sonthal Parganas	586	310	276	934	592	342
33	Manbhum	136	89	49	2,004	1,065	939
34	Singhbhum	269	165	44	98	53	45
35	Balasore	3,435	2,918	517	10,516	9,728	788
	(ii) Other Districts	*53,688*	*40,953*	*12,735*	*130,970*	*102,971*	*27,999*

This content downloaded from
202.122.18.30 on Wed, 12 Jun 2024 09:32:33 +00:00
All use subject to https://about.jstor.org/terms

A.—Districts and States—*continued.*

WHERE ENUMERATED.

Calcutta.			Nadia.			Murshidabad.			Jessore.			Serial No.
Persons.	Males.	Females.	Persons.	Males.	Females.	Persons.	Males.	Females.	Persons.	Males.	Females.	
26	27	28	29	30	31	32	33	34	35	36	37	
896,067	*607,674*	*288,393*	*1,617,846*	*812,580*	*805,266*	*1,372,274*	*678,292*	*693,982*	*1,758,261*	*901,092*	*857,172*	
883,063	*597,567*	*285,496*	*1,617,639*	*812,412*	*805,227*	*1,372,110*	*678,152*	*693,958*	*1,758,189*	*901,022*	*857,167*	
539,374	*319,573*	*219,801*	*1,599,943*	*798,520*	*801,423*	*1,342,519*	*659,736*	*682,783*	*1,753,169*	*895,982*	*856,187*	
535,449	*316,979*	*218,470*	*1,599,747*	*798,385*	*801,362*	*1,342,491*	*659,720*	*682,771*	*1,752,014*	*895,889*	*856,125*	
121,489	*80,408*	*41,081*	*12,366*	*5,395*	*6,971*	*18,705*	*7,746*	*10,959*	*1,156*	*556*	*600*	
21,368	12,904	8,464	6,877	2,751	4,126	5,421	2,301	3,120	362	115	247	1
1,471	926	545	337	165	182	12,519	4,992	7,527	86	47	39	2
6,554	4,213	2,341	1,117	635	482	200	108	92	188	130	58	3
28,713	18,513	10,200	254	145	109	132	86	46	154	105	49	4
48,632	33,413	14,619	3,632	1,628	2,004	337	201	136	316	131	185	5
15,451	10,439	5,012	149	81	68	86	58	28	50	28	22	6
374,286	*204,055*	*170,231*	*1,576,749*	*788,038*	*788,711*	*1,313,103*	*646,268*	*666,835*	*1,737,080*	*889,518*	*847,562*	
88,372	47,793	40,579	4,530	1,796	2,734	627	345	282	4,068	1,957	2,111	
256,719	136,540	120,179	617	300	317	462	269	193	382	181	201	7
14,925	9,038	5,287	1,544,693	774,970	769,723	14,725	5,927	8,798	21,511	10,981	10,530	8
4,403	2,556	1,847	11,974	4,551	7,423	1,256,703	630,290	667,413	577	405	172	9
7,206	5,631	1,575	14,548	6,135	8,413	211	307	104	1,698 491	871,318	827,173	10
2,661	1,888	773	387	286	101	175	130	45	12,051	4,676	7,375	11
												12
3,572	*2,741*	*831*	*5,441*	*2,433*	*3,008*	*8,858*	*4,423*	*4,435*	*442*	*168*	*274*	
468	291	177	1,299	563	736	1,167	524	643	58	22	36	
261	222	39	119	63	56	93	39	54	35	15	20	13
43	32	11	43	24	19	8	6	2	16	7	9	14
407	226	181	27	15	12	16	9	7	9	4	5	15
262	157	105	204	104	100	77	41	36	31	8	23	16
108	86	22	92	50	42	37	19	18	6	3	3	17
1,188	951	237	3,539	1,550	1,989	321	178	143	273	103	170	18
835	770	65	118	64	54	7,139	3,607	3,532	14	6	8	19
												20
27,866	*22,006*	*5,860*	*4,827*	*2,305*	*2,522*	*1,578*	*1,077*	*501*	*13,298*	*5,616*	*7,682*	
16,574	13,240	3,334	1,061	636	425	797	553	244	689	504	185	
2,515	2,195	320	610	269	341	254	135	99	89	57	32	21
5,953	4,573	1,380	2,850	1,177	1,673	392	276	116	11,936	4,694	7,242	22
2,824	1,998	826	356	223	133	155	113	42	584	361	223	23
												24
8,236	*7,769*	*467*	*314*	*214*	*100*	*247*	*206*	*41*	*38*	*31*	*7*	
1,296	1,114	182	167	90	77	116	80	36	12	10	2	
3,248	3,191	57	49	37	12	68	65	3	12	10	2	25
3,671	3,456	215	98	87	11	63	61	2	14	11	3	26
21	8	13	...	...	...	...	...	...	...	...	...	27
												28
199	*95*	*104*	*44*	*24*	*20*	*5*		*5*	*9*	*3*	*6*	
199	95	104	44	24	20	5	...	5	9	3	6	29
...	...	...	...	...	...	...	...	...	...	...	...	30
3,726	*2,499*	*1,227*	*152*	*111*	*41*	*23*	*16*	*7*	*116*	*90*	*26*	
343,689	*277,994*	*65,695*	*17,696*	*13,892*	*3,804*	*29,591*	*18,416*	*11,175*	*6,020*	*5,040*	*980*	
210,150	*177,319*	*32,831*	*9,364*	*7,494*	*1,870*	*23,862*	*14,008*	*9,854*	*3,914*	*3,315*	*599*	
210,082	*177,262*	*32,820*	*9,347*	*7,481*	*1,866*	*23,850*	*14,000*	*9,850*	*3,866*	*3,270*	*596*	
204,446	*172,612*	*31,834*	*8,980*	*7,282*	*1,698*	*23,811*	*13,978*	*9,833*	*3,815*	*3,245*	*570*	
15,019	*13,434*	*1,585*	*896*	*575*	*321*	*15,130*	*7,569*	*7,861*	*396*	*278*	*118*	
557	486	71	102	67	35	223	141	82	63	28	35	31
1,043	685	358	332	203	129	14,933	7,278	7,655	45	32	13	32
865	545	320	306	169	137	218	101	117	43	27	16	33
63	42	21	21	7	14	7	6	1	76	26	50	34
12,491	11,676	815	135	129	6	49	43	6	169	165	4	35
189,427	*159,178*	*30,249*	*8,084*	*6,707*	*1,377*	*8,381*	*6,409*	*1,972*	*3,419*	*2,967*	*452*	

This content downloaded from
202.122.18.30 on Wed, 12 Jun 2024 09:32:33 +00:00
All use subject to https://about.jstor.org/terms

TABLE XI.—BIRTHPLACE. PART

DISTRICT OR STATE

Serial No.	BIRTHPLACE.	HOWRAH			24-PARGANAS.		
		Persons.	Males.	Females.	Persons.	Males.	Females.
	1	20	21	22	23	24	25
	2. Assam	*432*	*400*	*32*	*134*	*100*	*34*
	(i) Contiguous Districts	*348*	*337*	*11*	*69*	*51*	*18*
1	Goalpara	2	...	2	2	2	...
2	Garo Hills	...	...	...	7	3	4
3	Sylhet	346	337	9	60	46	14
4	Lushai Hills	...	...	...	...	...	...
	(ii) Other Districts	*84*	*63*	*21*	*65*	*49*	*16*
	3. Burma	*60*	*32*	*28*	*90*	*58*	*32*
	(i) Contiguous Districts	...	...	...	...	...	...
5	Northern Arakan	...	...	...	...	...	...
6	Akyab	...	...	...	...	...	...
	(ii) Other Districts	*60*	*32*	*28*	*90*	*58*	*32*
	(2) Feudatory States	*45*	*42*	*3*	*789*	*603*	*186*
	1. Bihar and Orissa States	*41*	*38*	*3*	*788*	*602*	*186*
7	Mayurbhanj (Contiguous) ...	...	...	...	477	380	97
8	Other States	41	38	3	311	222	89
	2. Assam State	*4*	*4*		*1*	*1*	
	3. Sikkim	...	...	...	...	...	...
	(b) OTHER PROVINCES AND STATES IN INDIA ...	*49,704*	*33,752*	*15,952*	*95,758*	*67,836*	*27,922*
	(1) British Territory	*48,943*	*33,227*	*15,716*	*93,339*	*65,781*	*27,551*
9	Ajmer-Merwara	4	2	2	19	17	2
10	Andamans and Nicobars ...	1	1	...	9	6	3
11	Baluchistan (*Districts and Administered Territories*).	13	10	3	12	7	5
12	Bombay (including Aden) ...	272	199	73	391	282	109
13	Central Provinces and Berar	799	552	247	2,092	1,231	861
14	Coorg	...	...	...	...	...	...
15	Madras (including Laccadives)	446	261	185	5,009	2,396	2,613
16	North-West Frontier Province (*Districts and Administered Territories*)	...	...	...	88	78	10
17	Punjab	764	534	230	2,184	1,798	386
18	United Provinces of Agra and Oudh ...	46,644	31,668	14,976	83,528	59,966	23,562
	(2) Feudatory States ...	*761*	*525*	*236*	*2,426*	*2,055*	*371*
19	Baluchistan (*Agency Tracts*)	...	...	...	...	...	...
20	Baroda	10	9	1	6	6	...
21	Bombay States	...	...	...	117	97	20
22	Central India Agency ...	103	93	10	474	386	88
23	Central Provinces States ...	...	...	...	23	17	6
24	Hyderabad	10	1	9	...	...	...
25	Kashmir	...	...	...	15	10	5
26	Madras States (including Cochin and Travancore)	1	1	...	12	12	...
	Cochin	1	1	...	1	1	...
	Travancore	...	...	...	11	11	...
27	Mysore	4	4	...	32	26	6
28	Punjab States	34	28	6	151	134	17
29	Rajputana Agency	599	389	210	1,588	1,361	227
30	United Provinces States ...	...	...	...	8	6	2
	(c) FRENCH AND PORTUGUESE SETTLEMENTS ...	*18*	*10*	*8*	*257*	*99*	*158*
	(d) INDIA, *unspecified*	...	...	...	*36*	*14*	*22*

This content downloaded from
202.122.18.30 on Wed, 12 Jun 2024 09:32:33 +00:00
All use subject to https://about.jstor.org/terms

A.—DISTRICTS AND STATES—*continued.*

WHERE ENUMERATED.

Calcutta.			Nadia.			Murshidabad.			Jessore.			Serial No.
Persons.	Males.	Females.	Persons.	Males.	Females.	Persons.	Males.	Females.	Persons.	Males.	Females.	
26	27	28	29	30	31	32	33	34	35	36	37	
4,986	*4,291*	*695*	*344*	*188*	*156*	*39*	*22*	*17*	*44*	*24*	*20*	
2,444	*2,221*	*223*	*247*	*121*	*126*	*23*	*9*	*14*	*15*	*13*	*2*	
54	35	19	11	5	6	...	...	...	4	2	2	1
2,390	2,186	204	236	116	120	23	9	14	11	11	...	2
...	...	...	...	...	...	...	...	...	...	...	...	3
...	...	...	...	...	...	...	...	...	...	...	...	4
2,542	*2,070*	*472*	*97*	*67*	*30*	*16*	*13*	*3*	*29*	*11*	*18*	
650	*359*	*291*	*23*	*11*	*12*	...	...	...	*7*	*1*	*6*	
34	*24*	*10*	...	...	...	...	...	...	*6*	...	*6*	
34	24	10	...	...	...	...	...	...	...	...	...	5
616	*335*	*281*	*23*	*11*	*12*	...	...	...	*6*	...	*6*	6
68	*57*	*11*	*17*	*13*	*4*	*12*	*8*	*4*	*1*	*1*	...	
38	*37*	*1*	*16*	*12*	*4*	*2*	*2*	...	*48*	*45*	*3*	
1	1	...	1	1	...	1	1	...	...	...	...	7
37	36	1	15	11	4	1	1	...	47	44	3	8
27	*19*	*8*	...	...	...	*9*	*5*	*4*	*1*	*1*	...	
3	*1*	*2*	*1*	*1*	...	*1*	*1*	...	...	...	...	
132,449	*99,807*	*32,642*	*8,294*	*6,383*	*1,911*	*5,719*	*4,401*	*1,318*	*2,106*	*1,725*	*381*	
107,309	*82,528*	*24,781*	*7,863*	*6,118*	*1,745*	*5,068*	*3,981*	*1,087*	*2,016*	*1,659*	*357*	
153	105	48	5	2	3	14	9	5	9	9	...	9
36	20	16	2	2	...	...	...	...	2	2	...	10
20	12	8	...	...	...	...	...	...	...	...	...	11
3,243	2,229	1,015	138	103	35	90	76	14	39	33	6	12
2,535	1,560	975	378	213	165	23	13	10	76	43	33	13
2,914	1,891	1,053	96	78	20	10	6	14	32	16	16	14
482	421	61	10	6	4	19	16	3	2	1	1	15
												16
8,201	6,418	1,843	199	137	62	157	124	33	51	50	1	17
89,635	69,873	19,762	7,035	5,579	1,456	4,746	3,738	1,008	1,895	1,595	300	18
25,140	*17,279*	*7,861*	*431*	*265*	*166*	*651*	*420*	*231*	*90*	*66*	*24*	
11	...	11	...	...	...	...	...	...	...	...	...	19
66	51	15	1	...	1	...	...	...	...	...	...	20
1,887	1,422	465	...	...	...	35	28	7	...	...	...	21
1,234	1,060	174	23	18	5	23	12	11	...	...	...	22
131	70	61	...	...	...	...	...	...	...	...	...	23
23	3	20	...	...	...	...	...	...	...	...	...	24
203	171	32	7	5	2	7	4	3	3	1	2	25
70	47	23	...	...	...	...	...	...	...	...	...	26
33	24	9	...	...	...	...	...	...	...	...	...	27
37	23	14	...	...	...	...	...	...	...	...	...	28
194	113	81	2	2	...	5	3	2	...	...	...	29
373	318	55	...	...	...	5	5	...	2	2	...	30
29,868	13,976	6 012	395	239	156	568	364	204	84	63	21	31
60	48	12	3	1	2	8	4	4	1	...	1	32
1,090	*568*	*222*	*38*	*15*	*23*	*2*	*2*	...				
...	...	...	...	...	...	*8*	*5*	*3*				

This content downloaded from
202.122.18.30 on Wed, 12 Jun 2024 09:32:33 +00:00
All use subject to https://about.jstor.org/terms

TABLE XI.—Birthplace. Part

DISTRICT OR STATE

Serial No.	Birthplace.	Howrah.			24-Parganas.		
		Persons.	Males.	Females.	Persons.	Males.	Females.
	1	20	21	22	23	24	25
	B.—BORN IN OTHER ASIATIC COUNTRIES	*352*	*290*	*62*	*616*	*565*	*51*
1	Afghanistan						
2	Arabia	184	183	1	319	310	9
3	Armenia	5	4	1	8	7	1
4	Bhotan	1	1				
5	Ceylon	5	3	2	1	1	
6	China	7	3	4	10	6	4
7	Chinese Turkestan	24	21	3	211	186	25
8	Hongkong						
9	Japan						
10	Maldives						
11	Mongolia						
12	Nepal	119	71	48	40	32	8
13	Persia	3	2	1	22	19	3
14	Russian Turkestan				1	1	
15	Siam						
16	Straits Settlements and Malaya	4	2	2	1	1	
17	Tibet				1		1
18	Turkey in Asia				2	2	
19	Asia, *unspecified*						
	C.—BORN IN EUROPE	*572*	*433*	*139*	*1,725*	*1,411*	*314*
	United Kingdom	*558*	*422*	*136*	*1,683*	*1,381*	*302*
20	England and Wales	268	218	50	1,092	869	223
21	Scotland	239	202	37	491	434	57
22	Ireland	51	32	19	99	77	22
23	Channel Islands and Isle of Man				1	1	
24	Austria Hungary				3	1	2
25	Belgium	1	1				
26	Denmark				1	1	
27	France	2	2		5	2	3
28	Germany	6	4	2	1	1	
29	Gibraltar						
30	Greece				8	7	1
31	Holland						
32	Italy	1		1	1		1
33	Malta						
34	Norway						
35	Sweden	1	1		2	1	1
36	Portugal	1	1		1	1	
37	Roumania						
38	Russia	1	1		1	1	
39	Spain	1	1		9	6	3
40	Switzerland						
41	Turkey in Europe				10	8	2
42	Europe, *unspecified*						
	D.—BORN IN AFRICA	*11*	*3*	*8*	*33*	*29*	*4*
43	Abyssinia						
44	Cape Colony						
45	Egypt						
46	Mauritius				2	2	
47	Natal	1		1	4	1	3
48	St. Helena				19	19	
49	Transvaal						
50	Zanzibar				1	1	
51	Africa, *unspecified*	10	3	7	7	6	1
	E.—BORN IN AMERICA	*11*	*6*	*5*	*26*	*15*	*11*
52	British Guiana						
53	*Canada*				8	5	3
54	West India Islands	2	1	1	5	2	3
55	Newfoundland				2	2	
56	United States				1		1
57	America, *unspecified*				7	5	2
		9	5	4	3	2	1
	F.—BORN IN AUSTRALASIA	*5*	*3*	*2*	*5*	*4*	*1*
58	Australia	4	2	2	2	2	
59	Borneo	1	1				
60	Java						
61	Manilla						
62	New Zealand				3	2	1
63	Philippines						
64	Tasmania						
	G.—BORN AT SEA						

This content downloaded from
202.122.18.30 on Wed, 12 Jun 2024 09:32:33 +00:00
All use subject to https://about.jstor.org/terms

A.—Districts and States—*continued.*

WHERE ENUMERATED.

Calcutta.			Nadia.			Murshidabad.			Jessore.			Serial No.
Persons.	Males.	Females.	Persons.	Males.	Females.	Persons.	Males.	Females.	Persons.	Males.	Females.	
26	27	28	29	30	31	32	33	34	35	36	37	
4,791	*3,887*	*904*	*126*	*124*	*2*	*116*	*110*	*6*	*55*	*55*	...	
542	484	58	96	96	...	90	88	2	48	48	...	1
357	238	119	1	1	...	7	7	...	...	...	...	2
1	...	1	...	...	...	...	...	...	...	...	...	3
81	51	30	3	3	...	2	2	...	...	...	...	4
2,349	2,026	323	...	...	...	...	...	...	...	...	...	5
36	30	6	...	...	...	...	...	...	...	...	...	6
116	29	87	...	...	...	...	...	...	...	...	...	7
22	22	...	...	...	...	...	...	...	...	...	...	8
...	...	...	...	...	...	...	...	...	...	...	...	9
758	632	126	21	19	2	5	5	...	7	7	...	10
303	245	58	...	...	...	11	8	3	...	...	...	11
7	7	...	...	...	...	...	...	...	...	...	...	12
68	42	26	...	...	...	1	...	1	...	...	...	13
33	27	6	1	1	...	...	...	...	...	...	...	14
118	54	64	3	3	...	...	...	...	...	...	...	15
...	...	...	1	1	...	...	...	...	...	...	...	16
7,630	*5,850*	*1,780*	*78*	*43*	*35*	*38*	*22*	*16*	*18*	*13*	*5*	17
6,571	*5,121*	*1,450*	*61*	*35*	*26*	*35*	*20*	*15*	*12*	*10*	*2*	18
5,111	4,007	1,104	39	19	20	29	17	12	6	5	1	19
1,034	821	213	11	7	4	5	3	2	5	4	1	20
424	289	135	11	9	2	1	...	1	1	1	...	21
2	1	1	...	...	...	...	...	...	...	...	...	22
142	96	46	...	...	...	...	...	...	1	1	...	23
53	44	9	...	...	...	...	...	...	...	...	...	24
10	8	2	...	...	...	...	...	...	...	...	...	25
114	74	40	4	4	...	3	2	1	1	1	...	26
256	214	42	...	...	...	...	...	...	...	...	...	27
7	1	6	1	1	...	...	...	...	...	...	...	28
66	51	15	...	...	...	...	...	...	...	...	...	29
34	32	2	...	...	...	...	...	...	...	...	...	30
95	57	38	12	8	4	...	...	...	4	1	3	31
16	8	8	...	...	...	...	...	...	...	...	...	32
6	3	3	...	...	...	...	...	...	...	...	...	33
23	18	5	...	...	...	...	...	...	...	...	...	34
10	9	1	...	...	...	...	...	...	...	...	...	35
5	2	3	...	...	...	...	...	...	...	...	...	36
112	34	78	...	...	...	...	...	...	...	...	...	37
19	11	8	...	...	...	...	...	...	...	...	...	38
46	33	13	...	...	...	...	...	...	...	...	...	39
51	35	16	...	...	...	...	...	...	...	...	...	40
...	...	...	...	...	...	...	...	...	...	...	...	41
...	...	...	...	...	...	...	...	...	...	...	...	42
110	*97*	*13*	...	...	...	*7*	*5*	*2*	...	...	...	43
...	...	...	...	...	...	...	...	...	...	...	...	44
2	1	1	...	...	...	1	...	1	...	...	...	45
21	16	5	...	...	...	...	...	...	...	...	...	46
39	27	12	...	...	...	...	...	...	...	...	...	47
19	17	2	...	...	...	...	...	...	...	...	...	48
2	2	...	...	...	...	...	...	...	...	...	...	49
12	7	5	...	...	...	...	...	...	...	...	...	50
45	36	9	...	...	...	6	5	1	...	...	...	51
201	*114*	*90*	...	...	...	2	2	...	2	2	...	52
2	2	...	...	...	...	...	...	...	...	...	...	53
32	11	21	...	...	...	...	...	...	...	...	...	54
15	12	3	...	...	...	2	2	...	...	...	...	55
1	1	...	...	...	...	...	...	...	...	...	...	56
9	4	5	...	...	...	...	...	...	2	2	...	57
142	81	61	...	...	...	...	...	...	...	...	...	58
208	*142*	*66*	*3*	*1*	*2*	*1*	*1*	...	...	...	...	59
150	87	63	3	1	2	...	...	...	...	...	...	60
32	32	...	...	...	...	...	...	...	...	...	...	61
2	2	...	...	...	...	...	...	...	...	...	...	62
20	18	2	...	...	...	...	...	...	...	...	...	63
4	3	1	...	...	...	1	1	...	...	...	...	64
31	*17*	*14*	...	...	...	...	...	...	...	...	...	

This content downloaded from
202.122.18.30 on Wed, 12 Jun 2024 09:32:33 +00:00
All use subject to https://about.jstor.org/terms

TABLE XI.—BIRTHPLACE. PART

Serial Nos.	BIRTHPLACE.	DISTRICT OR STATE					
		KHULNA.			RAJSHAHI.		
		Persons.	Males.	Females.	Persons.	Males.	Females.
		38	39	40	41	42	43
	TOTAL POPULATION	*1,366,766*	*709,579*	*657,187*	*1,480,587*	*755,206*	*725,381*
	A.—BORN IN INDIA	*1,366,672*	*709,488*	*657,184*	*1,480,440*	*755,071*	*725,369*
	I.—BORN IN BENGAL	*1,362,520*	*705,670*	*656,850*	*1,445,105*	*731,407*	*713,698*
	(1) British Territory	*1,362,511*	*705,662*	*656,849*	*1,445,090*	*731,401*	*713,689*
	BURDWAN DIVISION	*496*	*340*	*156*	*853*	*507*	*346*
1	Burdwan	186	126	60	366	254	132
2	Birbhum	5	4	1	278	140	138
3	Bankura	26	15	11	67	46	21
4	Midnapore	89	59	30	51	35	16
5	Hooghly	132	102	30	88	49	39
6	Howrah	58	34	24	3	3	...
	PRESIDENCY DIVISION	*1,337,134*	*689,582*	*647,552*	*27,825*	*15,259*	*12,566*
7	24-Parganas	6,931	2,329	4,602	119	59	60
8	Calcutta	93	37	56	119	51	68
9	Nadia	880	680	200	10,149	5,864	4,285
10	Murshidabad	83	63	20	16,700	8,749	7,951
11	Jessore	17,111	7,808	9,303	634	468	166
12	Khulna	1,312,056	678,665	633,391	113	77	36
	RAJSHAHI DIVISION	*172*	*144*	*28*	*1,409,076*	*710,367*	*698,709*
13	Rajshahi	21	14	7	1,385,520	698,166	687,354
14	Dinajpur	6	1	5	2,163	1,026	1,137
15	Jalpaiguri	1	...	1	64	56	8
16	Darjeeling	11	11	...	4	1	3
17	Rangpur	14	10	4	244	136	108
18	Bogra	3	2	1	8,524	3,898	4,626
19	Pabna	91	85	6	8,506	5,145	3,361
20	Malda	25	21	4	4,051	1,939	2,112
	DACCA DIVISION	*24,469*	*15,378*	*9,091*	*6,781*	*4,894*	*1,887*
21	Dacca	1,490	1,417	73	4,313	2,924	1,389
22	Mymensingh	79	73	6	1,402	1,225	177
23	Faridpur	5,855	3,791	2,064	899	612	287
24	Backergunge	17,045	10,097	6,948	167	133	34
	CHITTAGONG DIVISION	*210*	*218*	*22*	*555*	*374*	*181*
25	Tippera	85	78	7	512	339	173
26	Noakhali	67	52	15	17	14	3
27	Chittagong	88	88	...	26	21	5
28	Chittagong Hill Tracts	...	...	...	...	...	...
	(2) Feudatory States	*3*	*1*	*1*	*14*	*6*	*8*
29	Cooch Behar	2	1	1	14	6	8
30	Hill Tippera	...	...	...	...	...	...
	Bengal, unspecified	*7*	*7*	...	*1*	...	*1*
	II.—BORN IN OTHER PARTS OF INDIA	*4,152*	*3,818*	*334*	*35,335*	*23,664*	*11,671*
	(a)—PROVINCES AND STATES ADJACENT TO BENGAL	*3,029*	*2,786*	*243*	*28,287*	*18,429*	*9,858*
	(1) British Territory	*3,029*	*2,786*	*243*	*28,287*	*18,429*	*9,858*
	I. Bihar and Orissa	*2,949*	*2,721*	*228*	*28,147*	*18,307*	*9,840*
	(i) Contiguous Districts	*385*	*354*	*31*	*14,891*	*8,379*	*6,512*
31	Purnea	45	32	13	198	126	72
32	Santal Parganas	10	10	...	13,667	7,670	6,997
33	Manbhum	130	122	8	1,005	664	341
34	Singhbhum	5	4	1	...	...	...
35	Balasore	192	186	6	21	19	2
	(ii) Other Districts	*2,564*	*2,367*	*197*	*13,256*	*9,928*	*3,328*

This content downloaded from
202.122.18.30 on Wed, 12 Jun 2024 09:32:33 +00:00
All use subject to https://about.jstor.org/terms

A.—DISTRICTS AND STATES—*continued.*

WHERE ENUMERATED.	DINAJPUR.			JALPAIGURI.			DARJEELING.			RANGPUR.			Serial No.
	Persons.	Males.	Females.	Persons.	Males.	Females.	Persons.	Males.	Females.	Persons.	Males.	Females.	
	44	45	46	47	48	49	50	51	52	53	54	55	
	1,687,863	*889,876*	*797,987*	*902,660*	*490,228*	*412,432*	*265,550*	*142,094*	*123,456*	*2,385,330*	*1,254,717*	*1,130,613*	
	1,687,653	*889,694*	*797,959*	*866,836*	*467,918*	*398,918*	*191,539*	*102,329*	*89,210*	*2,384,832*	*1,254,302*	*1,130,530*	
	1,544,176	*800,943*	*743,233*	*695,060*	*369,544*	*325,516*	*154,281*	*78,743*	*75,538*	*2,295,586*	*1,178,594*	*1,116,992*	
	1,544,067	*800,884*	*743,183*	*668,284*	*354,930*	*313,354*	*154,222*	*78,692*	*75,530*	*2,290,161*	*1,176,234*	*1,113,927*	
	1,321	*865*	*456*	*727*	*457*	*270*	*440*	*315*	*125*	*967*	*668*	*299*	
	716	531	185	224	137	87	135	100	35	368	249	119	1
	371	190	181	118	71	47	32	16	16	102	69	33	2
	51	39	12	127	56	71	5	3	2	91	62	29	3
	42	25	17	19	11	8	15	12	3	77	59	18	4
	130	72	58	200	151	49	212	158	54	271	184	87	5
	11	8	3	39	31	8	41	26	15	58	45	13	6
	10,392	*6,295*	*4,097*	*2,379*	*1,709*	*670*	*1,578*	*1,034*	*544*	*5,966*	*3,813*	*2,153*	
	98	59	39	146	91	55	213	150	63	242	138	104	7
	169	53	56	110	61	49	754	426	328	228	118	110	8
	5,397	3,112	2,285	1,049	781	268	391	281	110	2,873	1,881	993	9
	3,937	2,475	1,462	262	136	126	41	30	11	1,234	630	604	10
	628	462	166	697	556	141	120	100	20	1,015	755	260	11
	203	144	59	115	84	31	59	47	12	373	261	112	12
	1,528,154	*790,568*	*737,586*	*661,823*	*350,143*	*311,680*	*151,893*	*77,097*	*74,796*	*2,246,348*	*1,149,772*	*1,096,576*	
	13,289	7,945	5,344	317	151	166	42	28	14	1,227	601	626	13
	1,490,820	770,375	720,446	2,982	1,799	1,683	529	336	193	3,442	1,460	1,982	14
	3,268	1,028	2,180	637,292	336,919	300,473	2,758	1,634	1,124	2,275	973	1,272	15
	31	17	14	3,484	1,828	1,656	148,392	74,992	73,400	42	31	11	16
	6,910	2,615	3,374	16,750	9,375	7,375	165	64	41	2,206,840	1,128,866	1,077,974	17
	2,659	1,327	1,332	206	71	35	4	3	1	7,978	4,336	3,592	18
	1,838	1,349	489	735	520	215	49	32	17	24,468	13,462	11,007	19
	10,290	5,883	4,407	57	40	17	14	8	6	166	114	52	20
	4,077	*3,074*	*1,003*	*2,974*	*2,290*	*684*	*260*	*201*	*59*	*36,494*	*21,622*	*14,872*	
	1,838	1,403	435	1,511	1,161	350	179	137	42	4,037	3,163	874	21
	978	733	245	363	278	85	16	10	6	29,879	16,436	13,443	22
	985	729	256	767	589	178	43	35	8	1,912	1,505	407	23
	276	209	67	393	302	91	22	19	3	666	518	148	24
	123	*82*	*41*	*381*	*331*	*50*	*51*	*45*	*6*	*386*	*359*	*27*	
	55	33	22	107	82	25	6	4	2	127	111	16	25
	42	28	14	175	169	6	4	4		155	151	4	26
	26	21	5	99	80	19	41	37	4	104	97	7	27
													28
	108	*59*	*49*	*26,681*	*14,553*	*12,128*	*19*	*14*	*5*	*5,424*	*2,359*	*3,065*	
	108	59	49	26,681	14,553	12,128	13	9	4	5,420	2,357	3,063	29
							6	5	1	4	2	2	30
	1		*1*	*95*	*61*	*34*	*40*	*37*	*3*	*1*	*1*		
	143,477	*88,751*	*54,726*	*171,770*	*98,374*	*73,402*	*37,258*	*23,586*	*13,672*	*89,246*	*75,708*	*13,538*	
	132,794	*81,359*	*51,435*	*164,837*	*93,271*	*71,566*	*31,705*	*19,377*	*12,328*	*72,355*	*62,838*	*9,517*	
	132,792	*81,359*	*51,433*	*163,353*	*92,530*	*70,823*	*28,646*	*17,899*	*10,747*	*72,340*	*62,826*	*9,514*	
	132,568	*81,175*	*51,393*	*162,452*	*91,856*	*70,596*	*28,339*	*17,700*	*10,639*	*70,733*	*61,670*	*8,863*	
	81,750	*42,670*	*39,080*	*27,553*	*14,239*	*13,314*	*11,290*	*6,220*	*5,070*	*5,681*	*3,262*	*2,419*	
	7,243	3,566	3,677	3,582	1,779	1,803	7,305	4,076	3,229	240	175	65	31
	74,381	39,025	35,356	19,439	10,196	9,243	3,641	1,954	1,687	5,371	3,058	2,313	32
	115	58	57	152	89	63	207	117	90	45	29	16	33
	21	1		4,565	2,172	2,393	128	65	63	7	4	3	34
	10	10		15	13	2	9	8	1	18	16	2	35
	50,818	*38,503*	*12,315*	*134,839*	*77,617*	*57,222*	*17,049*	*11,480*	*5,569*	*64,852*	*58,408*	*6,444*	

This content downloaded from
202.122.18.30 on Wed, 12 Jun 2024 09:32:33 +00:00
All use subject to https://about.jstor.org/terms

TABLE XI—BIRTHPLACE. PART

DISTRICT OR STATE

Serial No.	BIRTHPLACE.	KHULNA.			RAJSHAHI.		
		Persons.	Males.	Females.	Persons.	Males.	Females.
	1	38	39	40	41	42	43
	2. Assam	*77*	*64*	*13*	*137*	*120*	*17*
	(i) Contiguous Districts	*64*	*59*	*5*	*48*	*39*	*9*
1	Goalpara	5	4	1	2	1	1
2	Garo Hills	...	...	...	2	1	1
3	Sylhet	59	55	4	43	36	7
4	Lushai Hills	...	...	...	1	1	...
	(ii) Other Districts	*13*	*5*	*8*	*89*	*81*	*8*
	3. Burma	*3*	*1*	*2*	*3*	*2*	*1*
	(i) Contiguous Districts	...	...	...	...	...	...
5	Northern Arakan	...	...	...	...	...	...
6	Akyab	...	...	...	...	...	...
	(ii) Other Districts	*3*	*1*	*2*	*3*	*2*	*1*
	(2) Feudatory States	...	...	...	...	...	...
	1. Bihar and Orissa States	...	...	...	...	...	...
7	Mayurbhanj (Contiguous)	...	...	...	...	...	...
8	Other States	...	...	...	...	...	...
	2. Assam State	...	...	...	...	...	...
	3. Sikkim	...	...	...	...	...	...
	(*b*) OTHER PROVINCES AND STATES IN INDIA	*1,123*	*1,032*	*91*	*7,046*	*5,234*	*1,812*
	(1) British Territory	*1,061*	*975*	*86*	*6,566*	*4,900*	*1,666*
9	Ajmer-Merwara	2	2	...	3	3	...
10	Andamans and Nicobars	3	2	1	5	3	2
11	Baluchistan (*Districts and Administered Territories*)	...	...	...	...	...	...
12	Bombay (including Aden)	7	6	1	3	3	...
13	Central Provinces and Berar	3	3	...	48	38	10
14	Coorg	...	...	...	...	...	...
15	Madras (including Laccadives)	1	1	...	7	4	3
16	North-West Frontier Province (*Districts and Administered Territories*)	2	2	...	...	...	...
17	Punjab	18	16	2	104	76	28
18	United Provinces of Agra and Oudh	1,025	943	82	6,396	4,773	1,623
	(2) Feudatory States	*62*	*57*	*5*	*480*	*334*	*140*
19	Baluchistan (*Agency Tracts*)	...	...	...	...	...	...
20	Baroda	...	...	...	...	...	...
21	Bombay States	...	...	...	...	...	...
22	Central India Agency	7	6	1	4	4	...
23	Central Provinces States	...	...	...	...	...	...
24	Hyderabad	...	...	...	...	...	...
25	Kashmir	4	4	...	...	...	...
26	Madras States (including Cochin and Travancore)	...	...	...	...	...	...
	Cochin	...	...	...	...	...	...
	Travancore	...	...	...	...	...	...
27	Mysore	...	...	...	...	...	...
28	Punjab States	6	6	...	7	3	4
29	Rajputana Agency	43	40	3	445	303	142
30	United Provinces States	2	1	1	24	24	...
	(*c*) FRENCH AND PORTUGUESE SETTLEMENTS	...	...	...	2	1	1
	(*d*) INDIA, *unspecified*	...	...	...	...	...	...

This content downloaded from
202.122.18.30 on Wed, 12 Jun 2024 09:32:33 +00:00
All use subject to https://about.jstor.org/terms

A.—Districts and States—*continued*.

Where enumerated.	Dinajpur.			Jalpaiguri.			Darjeeling.			Rangpur.			Serial No.
	Persons.	Males.	Females.	Persons.	Males.	Females.	Persons.	Males.	Females.	Persons.	Males.	Females.	
	44	45	46	47	48	49	50	51	52	53	54	55	
	223	*184*	*39*	*889*	*672*	*217*	*191*	*136*	*58*	*1,780*	*1,144*	*636*	
	86	*73*	*13*	*319*	*231*	*118*	*31*	*24*	*7*	*1,116*	*582*	*594*	
	17	8	9	320	189	131	3		3	1,037	486	550	1
				12	7	5	2	2		31	14	17	2
	69	65	4	47	35	12	25	22	3	106	81	25	3
							1		1	3	1	2	4
	137	*111*	*26*	*510*	*441*	*69*	*163*	*112*	*51*	*601*	*562*	*42*	
	1		*1*	*12*	*2*	*10*	*113*	*63*	*50*	*27*	*12*	*15*	
													5
													6
	1		*1*	*12*	*2*	*10*	*113*	*63*	*50*	*27*	*12*	*15*	
	2		*2*	*1,484*	*741*	*743*	*3,039*	*1,478*	*1,561*	*15*	*12*	*3*	
				1,106	*535*	*571*	*64*	*40*	*24*	*14*	*11*	*3*	
				1,053	506	547							7
				53	29	24	64	40	24	14	11	3	8
	2		*2*	*7*	*4*	*3*	*21*	*15*	*6*				
				371	*202*	*169*	*2,974*	*1,423*	*1,551*	*1*	*1*		
	10,676	*7,387*	*3,289*	*6,922*	*5,092*	*1,830*	*5,551*	*4,207*	*1,344*	*16,880*	*12,863*	*4,017*	
	9,857	*6,741*	*3,116*	*5,155*	*3,708*	*1,447*	*4,033*	*3,062*	*971*	*14,382*	*10,616*	*3,766*	
	17	14	3	9	8	1	10	8	2	216	210	6	9
													10
	1		1				15	5	10				11
	17	16	1	268	245	23	147	117	30	67	54	13	12
	1,675	904	771	611	323	288	852	479	373	431	235	196	13
				1		1							14
	3	3		353	211	142	53	37	16	46	25	21	15
	15	15		39	38	1	23	17	6	17	17		16
	164	121	43	406	279	127	860	723	137	814	154	60	17
	7,965	5,068	2,297	3,468	2,604	864	2,073	1,676	397	13,391	9,921	3,470	18
	819	*616*	*173*	*1,767*	*1,384*	*383*	*1,518*	*1,145*	*373*	*2,498*	*2,247*	*251*	
													19
				2	1	1				20	6	14	20
	19	18	1	15	11	4	20	15	5	26	14	12	21
	11	8	3	92	67	25	8	6	2	39	26	13	22
				384	228	156	437	243	194	15	15		23
				36	33	3	18	9	9	3	2	1	24
				10	9	1	13	11	2				25
				2	2		2		2	2	2		26
				2	2		2		2				
	1	1					13	7	6	1	1		27
	9	8	1	10	7	3	8	8		10	5	5	28
	770	607	163	1,189	1,007	182	855	753	102	2,381	2,175	206	29
	9	4	5	27	19	8	144	93	51	1	1		30
	7	*5*	*2*	*5*	*1*	*4*	*2*	*2*		*4*	*4*		
				12	*10*	*2*				*7*	*3*	*4*	

This content downloaded from
202.122.18.30 on Wed, 12 Jun 2024 09:32:33 +00:00
All use subject to https://about.jstor.org/terms

TABLE XI.—Birthplace. Part

Serial No.	Birthplace.	District or State: Khulna. Persons.	Khulna. Males.	Khulna. Females.	Rajshahi. Persons.	Rajshahi. Males.	Rajshahi. Females.
	1	38	39	40	41	42	43
	B.—BORN IN OTHER ASIATIC COUNTRIES ...	*77*	*77*	...	*124*	*120*	*4*
1	Afghanistan ...	72	72	...	86	85	1
2	Arabia ...	1	1	...	1	1	...
3	Armenia ...	...	...	...	...	...	...
4	Bhutan ...	...	...	...	...	...	...
5	Ceylon ...	...	...	...	...	...	...
6	China ...	...	...	...	2	2	...
7	Chinese Turkestan ...	...	...	...	...	...	...
8	Hongkong ...	...	...	...	...	...	...
9	Japan ...	...	...	...	...	...	...
10	Maldives ...	...	...	...	...	...	...
11	Mongolia ...	...	...	...	...	...	...
12	Nepal ...	4	4	...	34	31	3
13	Persia ...	...	...	...	1	1	...
14	Russian Turkestan ...	...	...	...	...	...	...
15	Siam ...	...	...	...	...	...	...
16	Straits Settlements and Malaya ...	...	...	...	...	...	...
17	Tibet ...	...	...	...	...	...	...
18	Turkey in Asia ...	...	...	...	...	...	...
19	Asia, *unspecified* ...	...	...	...	...	...	...
	C—BORN IN EUROPE ...	*17*	*14*	*3*	*23*	*15*	*8*
	United Kingdom ...	*15*	*13*	*2*	*16*	*11*	*5*
20	England and Wales ...	12	10	2	6	5	1
21	Scotland ...	1	1	...	4	3	1
22	Ireland ...	2	2	...	6	3	3
23	Channel Islands and Isle of Man ...	...	...	...	...	...	...
24	Austria Hungary ...	...	...	...	...	...	...
25	Belgium ...	...	...	...	...	...	...
26	Denmark ...	...	...	...	...	...	...
27	France ...	...	...	...	1	1	...
28	Germany ...	...	...	...	1	...	1
29	Gibraltar ...	...	...	...	...	...	...
30	Greece ...	...	...	...	...	...	...
31	Holland ...	...	...	...	...	...	...
32	Italy ...	2	1	1	1	1	...
33	Malta ...	...	...	...	1	1	...
34	Norway ...	...	...	...	...	...	...
35	Sweden ...	...	...	...	...	...	...
36	Portugal ...	...	...	...	2	1	1
37	Roumania ...	...	...	...	...	...	...
38	Russia ...	...	...	...	...	...	...
39	Spain ...	...	...	...	...	...	...
40	Switzerland ...	...	...	...	...	...	...
41	Turkey in Europe ...	...	...	...	1	...	1
42	Europe, *unspecified* ...	...	...	...	...	...	...
	D.—BORN IN AFRICA ...	...	...	...	...	...	...
43	Abyssinia ...	...	...	...	...	...	...
44	Cape Colony ...	...	...	...	...	...	...
45	Egypt ...	...	...	...	...	...	...
46	Mauritius ...	...	...	...	...	...	...
47	Natal ...	...	...	...	...	...	...
48	St. Helena ...	...	...	...	...	...	...
49	Transvaal ...	...	...	...	...	...	...
50	Zanzibar ...	...	...	...	...	...	...
51	Africa, *unspecified* ...	...	...	...	...	...	...
	E.—BORN IN AMERICA ...	...	...	...	...	...	...
52	British Guiana ...	...	...	...	...	...	...
53	Canada ...	...	...	...	...	...	...
54	West India Islands ...	...	...	...	...	...	...
55	Newfoundland ...	...	...	...	...	...	...
56	United States ...	...	...	...	...	...	...
57	America, *unspecified* ...	...	...	...	...	...	...
	F.—BORN IN AUSTRALASIA ...	...	...	...	...	...	...
58	Australia ...	...	...	...	...	...	...
59	Borneo ...	...	...	...	...	...	...
60	Java ...	...	...	...	...	...	...
61	Manilla ...	...	...	...	...	...	...
62	New Zealand ...	...	...	...	...	...	...
63	Philippines ...	...	...	...	...	...	...
64	Tasmania ...	...	...	...	...	...	...
	G.—BORN AT SEA ...	...	...	...	...	...	...

This content downloaded from
202.122.18.30 on Wed, 12 Jun 2024 09:32:33 +00:00
All use subject to https://about.jstor.org/terms

A.—Districts and States—*continued*.

WHERE ENUMERATED.

Dinajpur,			Jalpaiguri.			Darjeeling.			Rangpur.			Serial No.
Persons.	Males.	Females.	Persons.	Males.	Females.	Persons.	Males.	Females.	Persons.	Males.	Females.	
44	45	46	47	48	49	50	51	52	53	54	55	
195	*171*	*24*	*35,541*	*22,067*	*13,474*	*72,389*	*38,545*	*33,844*	*425*	*364*	*61*	
91	91	...	213	210	3	35	35	...	81	77	4	1
12	12	...	1	1	...	...	...	...	3	3	...	2
...	...	...	...	...	...	...	...	...	...	...	...	3
7	5	2	1,093	570	523	663	357	306	7	4	3	4
...	...	...	1	1	...	8	6	2	...	...	...	5
...	...	...	214	198	16	162	151	11	1	1	...	6
...	...	...	...	...	...	...	...	...	...	...	...	7
...	...	...	...	...	...	...	...	...	...	...	...	8
...	...	...	...	...	...	4	1	3	...	...	...	9
...	...	...	...	...	...	...	...	...	...	...	...	10
...	...	...	1	...	1	...	...	...	...	...	...	11
85	63	22	34,015	21,085	12,930	70,021	36,966	33,055	328	277	51	12
...	...	...	2	1	1	2	2	...	3	2	1	13
...	...	...	...	...	...	...	...	...	...	...	...	14
...	...	...	...	...	...	1	1	...	2	...	2	15
...	...	...	...	...	...	1,493	1,026	467	...	...	...	16
...	...	...	1	1	...	...	...	...	...	...	...	17
...	...	...	...	...	...	...	...	...	...	...	...	18
												19
15	*11*	*4*	*274*	*235*	*39*	*1,570*	*1,189*	*381*	*68*	*49*	*19*	
7	*4*	*3*	*266*	*232*	*34*	*1,524*	*1,161*	*363*	*64*	*45*	*19*	
4	3	1	129	107	22	1,313	1,069	244	43	33	10	20
...	...	...	116	109	7	127	48	79	15	8	7	21
3	1	2	21	16	5	84	44	40	6	4	2	22
...	...	...	...	...	...	...	...	...	...	...	...	23
2	1	1	...	...	...	...	...	...	...	...	...	24
...	...	...	...	...	...	...	...	...	...	...	...	25
...	...	...	...	...	...	...	...	...	...	...	...	26
...	...	...	...	...	...	11	9	2	1	1	...	27
3	3	...	...	...	...	26	11	15	...	...	...	28
...	...	...	...	...	...	...	...	...	...	...	...	29
...	...	...	1	1	...	...	...	...	...	...	...	30
...	...	...	...	...	...	...	...	...	...	...	...	31
3	3	...	1	1	...	4	4	...	3	3	...	32
...	...	...	...	...	...	...	...	...	...	...	...	33
...	...	...	...	...	...	...	...	...	...	...	...	34
...	...	...	3	...	3	...	...	...	...	...	...	35
...	...	...	...	...	...	2	2	...	...	...	...	36
...	...	...	...	...	...	2	2	...	...	...	...	37
...	...	...	1	1	...	...	...	...	...	...	...	38
...	...	...	2	...	2	1	...	1	...	...	...	39
...	...	...	...	...	...	...	...	...	...	...	...	40
												41
												42
...	...	...	*6*	*6*	...	*9*	*4*	*5*	*2*	...	*2*	
...	...	...	...	...	...	...	...	...	...	...	...	43
...	...	...	...	...	...	...	...	...	2	...	2	44
...	...	...	...	...	...	...	...	...	...	...	...	45
...	...	...	...	...	...	...	...	...	...	...	...	46
...	...	...	5	5	...	...	...	...	...	...	...	47
...	...	...	...	...	...	...	...	...	...	...	...	48
...	...	...	...	...	...	...	...	...	...	...	...	49
...	...	...	...	...	...	...	...	...	...	...	...	50
...	...	...	1	1	...	9	4	5	...	...	...	51
...	...	...	*2*	*1*	*1*	*23*	*13*	*10*	...	...	...	
...	...	...	...	...	...	...	...	...	...	...	...	52
...	...	...	...	...	...	...	...	...	...	...	...	53
...	...	...	...	...	...	...	...	...	...	...	...	54
...	...	...	...	...	...	...	...	...	...	...	...	55
...	...	...	...	...	...	...	...	...	...	...	...	56
...	...	...	2	1	1	23	13	10	...	...	...	57
...	...	...	*1*	*1*	...	*18*	*12*	*6*	*2*	*2*	...	
...	...	...	...	...	...	15	11	4	2	2	...	58
...	...	...	...	...	...	...	...	...	...	...	...	59
...	...	...	...	...	...	...	...	...	...	...	...	60
...	...	...	...	...	...	...	...	...	...	...	...	61
...	...	...	...	...	...	3	1	2	...	...	...	62
...	...	...	...	...	...	...	...	...	...	...	...	63
...	...	...	1	1	...	...	...	...	...	...	...	64
...	...	...	...	...	...	*2*	*2*	...	*1*	...	*1*	

This content downloaded from
202.122.18.30 on Wed, 12 Jun 2024 09:32:33 +00:00
All use subject to https://about.jstor.org/terms

TABLE XI.—BIRTHPLACE. PART

Serial No.	BIRTHPLACE.	DISTRICT OR STATE					
		BOGRA.			PABNA.		
		Persons.	Males.	Females.	Persons.	Males.	Females.
	1	56	57	58	59	60	61
	TOTAL POPULATION	*983,567*	*502,526*	*481,041*	*1,426,586*	*723,591*	*704,995*
	A.—BORN IN INDIA	*983,381*	*502,424*	*480,957*	*1,426,424*	*723,469*	*704,955*
	I.—BORN IN BENGAL	*956 850*	*483,615*	*473,235*	*1,403,996*	*703,277*	*700,719*
	(1) British Territory	*956,821*	*483,598*	*473,223*	*1,402,953*	*702,248*	*700,705*
	BURDWAN DIVISION	*296*	*167*	*129*	*521*	*352*	*169*
1	Burdwan	120	83	37	157	102	55
2	Birbhum	81	37	44	48	25	23
3	Bankura	32	15	17	80	64	16
4	Midnapore	13	9	4	80	65	15
5	Hooghly	44	20	24	131	80	51
6	Howrah	6	3	3	25	16	9
	PRESIDENCY DIVISION	*5,545*	*3,362*	*2,183*	*13,837*	*8,910*	*4,927*
7	24-Parganas	86	44	42	168	108	60
8	Calcutta	56	25	31	258	128	130
9	Nadia	3,844	2,252	1,592	10,668	6,330	4,338
10	Murshidabad	1,162	742	420	907	785	122
11	Jessore	340	258	82	1,739	1,484	255
12	Khulna	57	41	16	97	75	22
	RAJSHAHI DIVISION	*945,758*	*476,706*	*469,052*	*1,373,062*	*683,212*	*689,850*
13	Rajshahi	7,195	2,617	4,578	6,731	3,266	3,465
14	Dinajpur	2,014	902	1,112	68	38	30
15	Jalpaiguri	25	18	7	37	16	21
16	Darjeeling	10	6	4	23	13	10
17	Rangpur	2,384	966	1,418	240	120	120
18	Bogra	920,419	464,746	455,673	2,172	801	1,371
19	Pabna	13,562	7,352	6,210	1,363,686	678,881	684,805
20	Malda	149	99	50	105	77	28
	DACCA DIVISION	*5,130*	*3,287*	*1,843*	*14,880*	*9,154*	*5,726*
21	Dacca	1,023	775	248	3,906	2,725	1,181
22	Mymensingh	3,420	1,986	1,434	7,582	4,288	3,294
23	Faridpur	526	403	123	3,216	2,002	1,214
24	Backergunge	161	123	38	176	139	37
	CHITTAGONG DIVISION	*92*	*76*	*16*	*653*	*620*	*33*
25	Tippera	42	32	10	93	67	26
26	Noakhali	28	26	2	195	194	1
27	Chittagong	22	18	4	365	359	6
28	Chittagong Hill Tracts	...	...	...	...	...	...
	(2) Feudatory States	*15*	*7*	*8*	*38*	*25*	*13*
29	Cooch Behar	15	7	8	38	25	13
30	Hill Tippera	...	...	...	...	...	...
	Bengal, unspecified	*14*	*10*	*4*	*5*	*4*	*1*
	II.—BORN IN OTHER PARTS OF INDIA ...	*26,531*	*18,809*	*7,722*	*25,428*	*21,192*	*4,236*
	(a) PROVINCES AND STATES ADJACENT TO BENGAL	*16,956*	*12,007*	*4,949*	*13,550*	*11,556*	*1,994*
	(1) British Territory	*16,955*	*12,006*	*4,949*	*13,544*	*11,553*	*1,992*
	1. Bihar and Orissa	*16,741*	*11,825*	*4,916*	*12,375*	*11,424*	*1,951*
	(i) Contiguous Districts	*3,715*	*1,995*	*1,720*	*837*	*673*	*164*
31	Purnea	113	92	21	103	71	32
32	Sonthal Parganas	3,545	1,883	1,662	300	234	66
33	Manbhum	39	5	34	149	86	63
34	Singhbhum	1	...	1	5	3	2
35	Balasore	17	15	2	280	279	1
	(ii) Other Districts	*13,026*	*9,830*	*3,196*	*12,538*	*10,751*	*1,787*

This content downloaded from
202.122.18.30 on Wed, 12 Jun 2024 09:32:33 +00:00
All use subject to https://about.jstor.org/terms

A.—Districts and States—*continued.*

Where enumerated.	Malda.			Dacca.			Mymensingh.			Faridpur.			Serial No.
	Persons.	Males.	Females.	Persons.	Males.	Females.	Persons.	Males.	Females.	Persons.	Males.	Females.	
	62	63	64	65	66	67.	68	69	70	71	72	73	
Bengal	*1,004,159*	*498,547*	*505,612*	*2,900,402*	*1,477,690*	*1,432,712*	*4,526,422*	*2,339,603*	*2,186,819*	*2,121,914*	*1,074,959*	*1,046,955*	
Bengal	*1004,110*	*498,506*	*505,604*	*2,959,795*	*1,477,229*	*1,482,566*	*4,536,211*	*2,339,440*	*2,186,771*	*2,121,801*	*1,074,871*	*1,046,930*	
Bengal	*934,534*	*453,764*	*470,770*	*2,930,015*	*1,443,776*	*1,476,239*	*4,436,476*	*2,273,473*	*2,163,003*	*2,108,895*	*1,063,963*	*1,044,932*	
Bengal	*934,534*	*453,764*	*470,770*	*2,919,876*	*1,443,686*	*1,476,190*	*4,436,435*	*2,273,455*	*2,162,980*	*2,108,862*	*1,063,947*	*1,044,915*	
Bengal	*1,911*	*719*	*492*	*877*	*493*	*384*	*532*	*399*	*133*	*615*	*327*	*288*	
Bengali	380	257	123	316	159	157	280	200	80	273	132	141	1
Oriya	611	329	282	25	13	12	11	7	4	33	12	21	2
Assamese	104	59	45	41	26	15	97	93	5	71	44	27	3
Hindi	27	16	11	144	74	70	59	43	16	66	34	33	4
Urdu	77	48	29	200	119	81	75	46	27	145	88	57	5
Punjabi	12	10	2	151	102	49	10	9	1	27	17	10	6
Bengal	*28,272*	*14,263*	*14,009*	*3,676*	*2,466*	*1,210*	*1,546*	*1,084*	*462*	*27,598*	*13,209*	*14,389*	
Pashto	91	35	56	255	133	122	61	38	23	345	175	170	7
Sindhi	54	22	32	1,144	513	631	275	130	145	369	163	206	8
Gujarati	587	452	135	1,474	1,271	203	498	351	147	10,514	5,837	4,677	9
Marathi	27,371	13,641	13,730	169	92	77	204	153	51	260	183	77	10
Kanarese	134	94	40	454	325	129	447	368	79	13,894	5,547	8,347	11
Telugu	35	19	16	180	132	48	61	44	17	2,216	1,304	912	12
Bengal	*893,913*	*437,803*	*456,109*	*3,570*	*2,116*	*1,454*	*17,294*	*10,390*	*6,904*	*10,255*	*5,177*	*5,078*	
Tamil	2,939	1,343	1,596	192	113	79	328	210	118	125	58	67	13
Malayalam	5,220	2,241	2,979	90	60	30	58	34	24	39	17	22	14
Arabic	9	7	2	61	40	21	12	9	3	35	18	17	15
Persian	35	33	2	62	47	15	9	3	6	21	13	8	16
Burmese	46	16	30	221	149	72	1,384	895	489	120	56	64	17
Khasi	93	56	37	129	95	34	1,075	670	405	95	44	51	18
Other languages	282	238	44	2,733	1,547	1,186	14,405	9,559	5,847	9,788	4,953	4,835	19
Persons who speak no language	885,288	433,869	451,419	82	65	17	23	11	12	32	18	14	20
Bengal	*1,075*	*926*	*149*	*2,895,886*	*1,428,265*	*1,467,621*	*4,404,438*	*2,254,174*	*2,150,264*	*2,066,348*	*1,042,455*	*1,023,893*	
Hindu	489	429	60	2,845,781	1,403,050	1,442,731	35,179	22,236	12,943	31,757	19,520	12,237	21
Muhammadan	223	203	20	41,030	19,799	22,131	4,365,027	2,228,427	2,136,600	940	642	298	22
Buddhist	236	198	38	6,108	3,873	2,235	2,771	2,319	452	2,025,581	1,018,129	1,007,451	23
Christian	127	96	31	2,067	1,543	524	1,461	1,192	269	8,170	4,273	3,897	24
Bengal	*64*	*53*	*11*	*15,867*	*10,346*	*5,521*	*12,625*	*7,408*	*5,217*	*4,046*	*2,779*	*1,267*	
Agriculture	26	18	8	12,975	7,668	5,307	11,739	6,562	5,177	2,386	1,364	1,022	25
Commerce	23	21	2	2,017	1,904	113	502	491	11	1,165	948	217	26
Industry	15	14	1	869	768	101	384	355	29	495	467	28	27
Learned professions	...	...	...	6	6	...	...	...	...	...	...	...	28
Service	...	...	...	*81*	*41*	*40*	*36*	*15*	*23*	*33*	*16*	*17*	
Persons living on their income	...	...	...	80	41	39	37	15	22	33	16	17	29
Miscellaneous	...	...	...	1	...	1	1	...	1	...	...	...	30
Unspecified	...	...	...	53	40	9	3	3	...	...	...	...	
Bengal	*79,576*	*44,742*	*34,834*	*39,780*	*33,453*	*6,327*	*89,735*	*65,967*	*23,768*	*12,906*	*10,908*	*1,998*	
Hindi	*71,642*	*39,210*	*32,432*	*24,110*	*21,431*	*2,679*	*39,637*	*30,318*	*9,319*	*8,776*	*7,945*	*831*	
Urdu	*71,642*	*39,210*	*32,432*	*24,086*	*21,421*	*2,665*	*39,605*	*30,289*	*9,316*	*8,772*	*7945*	*827*	
Punjabi	*71,613*	*39,190*	*32,423*	*21,114*	*19,173*	*1,941*	*26,476*	*23,782*	*2,694*	*8,353*	*7,657*	*696*	
Pashto	*55,581*	*28,295*	*27,286*	*452*	*416*	*36*	*219*	*171*	*48*	*218*	*168*	*50*	
Sindhi	6,915	3,190	3,725	99	82	17	44	39	5	24	15	9	31
Gujarati	48,402	24,973	23,429	191	184	7	79	43	36	49	29	20	32
Marathi	246	116	130	26	21	5	30	26	4	36	20	16	33
Kanarese	...	...	...	1	...	1	26	25	1	6	4	2	34
Telugu	18	16	2	135	120	6	40	38	2	103	100	3	35
Tamil	*16,032*	*10,895*	*5,137*	*20,662*	*18,757*	*1,905*	*26,257*	*23,611*	*2,646*	*8,135*	*7,489*	*646*	

This content downloaded from
202.122.18.30 on Wed, 12 Jun 2024 09:32:33 +00:00
All use subject to https://about.jstor.org/terms

TABLE XI.—Birthplace. Part

Serial No.	Birthplace	District or State: Bogra			Pabna		
		Persons.	Males.	Females.	Persons.	Males.	Females.
	1	56	57	58	59	60	61
	2. Assam	*214*	*181*	*33*	*158*	*119*	*39*
	(i) Contiguous Districts	*105*	*84*	*21*	*112*	*84*	*28*
1	Goalpara	21	15	6	46	30	16
2	Garo Hills	...	...	...	1	1	...
3	Sylhet	84	69	15	65	53	12
4	Lushai Hills	...	...	...	...	...	...
	(ii) Other Districts	*109*	*97*	*12*	*46*	*35*	*11*
	3. Burma	...	...	...	*11*	*9*	*2*
	(i) Contiguous Districts	...	...	...	...	...	...
5	Northern Arakan	...	...	...	...	...	...
6	Akyab	...	...	...	...	...	...
	(ii) Other Districts	...	...	...	*11*	*9*	*2*
	(2) Feudatory States	*1*	*1*	...	*6*	*4*	*3*
	1. Bihar and Orissa States	*1*	*1*	...	*5*	*4*	*1*
7	Mayurbhanj (Contiguous)	...	...	...	...	...	...
8	Other States	1	1	...	5	4	1
	2. Assam State	...	...	...	...	...	...
	3. Sikkim	...	...	...	1	...	1
	(b) Other Provinces and States in India	*9,573*	*6,800*	*2,773*	*11,862*	*9,622*	*2,240*
	(1) British Territory	*8,690*	*6,151*	*2,539*	*11,198*	*9,073*	*2,125*
9	Ajmer-Merwara	...	...	...	1	1	...
10	Andamans and Nicobars	...	...	...	2	...	2
11	Baluchistan (*Districts and Administered Territories*)	...	...	...	...	...	...
13	Bombay (including Aden)	12	6	6	48	47	1
13	Central Provinces and Berar	278	163	115	244	149	95
14	Coorg	...	...	...	...	...	...
15	Madras (including Laccadives)	2	1	1	62	38	24
16	North-West Frontier Province (*Districts and Administered Territories*)	4	4	...	...	...	...
17	Punjab	61	53	8	506	417	89
18	United Provinces of Agra and Oudh	8,333	5,924	2,409	10,335	8,421	1,914
	(2) Feudatory States	*883*	*649*	*234*	*664*	*549*	*115*
19	Baluchistan (*Agency Tracts*)	...	...	...	...	...	...
20	Baroda	...	...	...	...	...	...
21	Bombay States	1	1	...	10	9	1
22	Central India Agency	4	4	...	28	24	4
23	Central Provinces States	...	...	...	1	1	...
24	Hyderabad	3	3	...	1	1	...
25	Kashmir	1	...	1	5	3	2
26	Madras States (Including Cochin and Travancore)	...	...	...	...	...	...
	Cochin	...	...	...	...	...	...
	Travancore	...	...	...	...	...	...
27	Mysore	3	2	1	1	1	...
28	Punjab States	2	2	...	13	10	3
29	Rajputana Agency	860	635	225	594	492	102
30	United Provinces States	9	2	7	11	8	3
	(c) French and Portuguese Settlements	*2*	*2*	...	*16*	*14*	*2*
	(d) India *unspecified*	...	...	...	...	...	...

This content downloaded from
202.122.18.30 on Wed, 12 Jun 2024 09:32:33 +00:00
All use subject to https://about.jstor.org/terms

A.—Districts and States—*continued.*

WHERE ENUMERATED.

Malda.			Dacca.			Mymensingh.			Faridpur.			Serial No.
Persons.	Males.	Females.	Persons.	Males.	Females.	Persons.	Males.	Females.	Persons.	Males.	Females.	
62	63	64	65	66	67	68	69	70	71	72	73	
29	20	9	2,920	2,213	707	13,065	6,483	6,582	406	281	125	
11	10	1	2,216	1,704	452	12,932	6,406	6,526	307	231	76	
1	1		329	258	71	106	64	42	48	21	27	1
			45	30	15	797	180	3,7				2
10	9	1	1,866	1,500	366	12,029	5,862	6,167	259	210	49	3
			6	6								4
18	10	8	674	419	255	133	77	56	99	50	49	
			52	35	17	64	24	40	13	7	6	
			1	1								
			1	1								5
												6
			51	34	17	64	24	40	13	7	6	
			24	10	14	32	29	3	4		4	
			2	2		25	25					
			2	2		25	25					7
												8
			22	8	14	7	4	3	4		4	
7,934	5,532	2,402	15,618	11,988	3,630	50,084	35,635	14,449	4,127	2,962	1,165	
7,655	5,335	2,320	15,425	11,842	3,583	49,123	34,775	14,348	3,932	2,831	1,101	
10		10	10	9	1	46	44	2				9
						2	1	1	2	2		10
			1		1	1	1					11
3	3		107	81	26	30	26	4	10	7	3	12
22	9	13	114	93	18	113	108	10	47	29	18	13
												14
1	1		54	33	21	25	20	5	25	12	13	15
2	2		17	10	7	9	9		1		1	16
111	93	18	217	153	64	67	51	16	101	75	26	17
7,596	5,227	2,279	14,935	11,469	3,415	48,830	34,520	14,310	3,746	2,706	1,040	18
279	197	82	193	146	47	961	860	101	195	131	64	
			4	3	1	1	1					19
5		5	13	9	4	4	3	1	4	4		20
7	5	2	50	40	10	30	27	3				21
7	7					14	9	5				22
1	1		4	2	2				2		2	23
			3	3					1	1		24
			3	3								25
			3	3								26
			5	3	2	2	2					27
4	2	2	1	1					6	4	2	28
255	182	73	90	69	21	904	812	92	176	119	57	29
			20	13	7	6	6		6	3	3	30
			29	20	9	14	14		1	1		
			23	14	9				2		2	

This content downloaded from
202.122.18.30 on Wed, 12 Jun 2024 09:32:33 +00:00
All use subject to https://about.jstor.org/terms

TABLE XI.—Birthplace.—Part

DISTRICT OR STATE

Serial No.	Birthplace.	Bogra.			Pabna.		
		Persons.	Males.	Females.	Persons.	Males.	Females.
	1	56	57	58	59	60	61
	B.—BORN IN OTHER ASIATIC COUNTRIES ...	*183*	*101*	*82*	*92*	*80*	*12*
1	Afghanistan ...	35	35	...	12	10	2
2	Arabia ...	1	1	...	3	2	1
3	Armenia ...	...	...	...	...	...	...
4	Bhotan ...	5	4	1	...	...	...
5	Ceylon ...	...	...	...	2	2	...
6	China ...	...	...	...	6	6	...
7	Chinese Turkestan ...	...	...	...	...	...	...
8	Hongkong ...	...	...	...	...	...	...
9	Japan ...	...	...	...	...	...	...
10	Maldives ...	...	...	...	...	...	...
11	Mongolia ...	...	...	...	...	...	...
12	Nepal ...	142	61	81	64	56	8
13	Persia ...	...	...	...	2	2	...
14	Russian Turkestan ...	...	...	...	...	...	...
15	Siam ...	...	...	...	...	...	...
16	Straits Settlements and Malaya ...	...	...	...	2	1	1
17	Tibet ...	...	...	...	1	1	...
18	Turkey in Asia ...	...	...	...	...	...	...
19	Asia, *unspecified* ...	...	...	...	...	...	...
	C.—BORN IN EUROPE ...	*1*	*1*	...	*57*	*36*	*21*
	United Kingdom ...	*1*	*1*	...	*51*	*33*	*21*
20	England and Wales ...	1	1	...	43	24	19
21	Scotland ...	...	...	...	7	5	2
22	Ireland ...	...	...	...	1	1	...
23	Channel Islands and Isle of Man ...	...	...	...	...	...	...
24	Austria Hungary ...	...	...	...	...	...	...
25	Belgium ...	...	...	...	2	2	...
26	Denmark ...	...	...	...	...	...	...
27	France ...	...	...	...	...	...	...
28	Germany ...	...	...	...	...	...	...
29	Gibraltar ...	...	...	...	...	...	...
30	Greece ...	...	...	...	...	...	...
31	Holland ...	...	...	...	...	...	...
32	Italy ...	...	...	...	...	...	...
33	Malta ...	...	...	...	...	...	...
34	Norway ...	...	...	...	...	...	...
35	Sweden ...	...	...	...	1	1	...
36	Portugal ...	...	...	...	...	...	...
37	Roumania ...	...	...	...	...	...	...
38	Russia ...	...	...	...	...	...	...
39	Spain ...	...	...	...	...	...	...
40	Switzerland ...	...	...	...	...	...	...
41	Turkey in Europe ...	...	...	...	...	...	...
42	Europe, *unspecified* ...	...	...	...	...	...	...
	D.—BORN IN AFRICA ...	...	...	...	*5*	*4*	*1*
43	Abyssinia ...	...	...	...	...	...	...
44	Cape Colony ...	...	...	...	...	...	...
45	Egypt ...	...	...	...	...	...	...
46	Mauritius ...	...	...	...	2	1	1
47	Natal ...	...	...	...	...	...	...
48	St. Helena ...	...	...	...	...	...	...
49	Transvaal ...	...	...	...	...	...	...
50	Zanzibar ...	...	...	...	...	...	...
51	Africa, *unspecified* ...	...	...	...	3	3	...
	E.—BORN IN AMERICA ...	*2*	...	*2*	*1*	...	*1*
52	British Guiana ...	...	...	...	...	...	...
53	Canada ...	...	...	...	...	...	...
54	West India Islands ...	...	...	...	...	...	...
55	Newfoundland ...	...	...	...	...	...	...
56	United States ...	...	...	...	...	...	...
57	America, *unspecified* ...	2	...	2	1	...	1
	F.—BORN IN AUSTRALASIA ...	...	...	...	*5*	*4*	*1*
58	Australia ...	...	...	...	4	1	3
59	Borneo ...	...	...	...	...	...	...
60	Java ...	...	...	...	...	...	...
61	Manilla ...	...	...	...	...	...	...
62	New Zealand ...	...	...	...	1	...	1
63	Philippines ...	...	...	...	...	...	...
64	Tasmania ...	...	...	...	...	...	...
	G.—BORN AT SEA ...	...	...	...	*2*	*1*	*1*

This content downloaded from
202.122.18.30 on Wed, 12 Jun 2024 09:32:33 +00:00
All use subject to https://about.jstor.org/terms

A.—Districts and States—*continued*.

WHERE ENUMERATED.

Malda.			Dacca.			Mymensingh.			Faridpur.			Serial No.
Persons.	Males.	Females.	Persons.	Males.	Females.	Persons.	Males.	Females.	Persons.	Males.	Females.	
62	63	64	65	66	67	68	69	70	71	72	73	
44	*38*	*6*	*353*	*303*	*50*	*165*	*136*	*29*	*55*	*50*	*5*	
35	35	...	26	26	...	99	90	...	27	27	...	1
1	1	...	6	6	...	11	8	3	1	1	...	2
...	...	...	...	...	...	...	...	...	...	...	...	3
3	...	3	...	...	...	6	1	5	2	2	...	4
1	...	1	...	...	...	...	...	...	...	...	...	5
...	...	...	25	18	7	2	1	1	...	...	...	6
...	...	...	...	...	...	2	2	...	...	...	...	7
...	...	...	...	...	...	...	...	...	...	...	...	8
...	...	...	14	5	9	...	...	...	...	...	...	9
...	...	...	...	...	...	...	...	...	...	...	...	10
...	...	...	...	...	...	...	...	...	...	...	...	11
4	2	2	239	205	25	59	21	19	21	17	4	12
...	...	...	41	35	6	3	3	...	4	3	1	13
...	...	...	...	...	...	...	...	...	...	...	...	14
...	...	...	2	2	...	...	...	...	...	...	...	15
...	...	...	3	1	2	1	...	1	...	...	...	16
...	...	...	...	...	...	...	...	...	...	...	...	17
...	...	...	3	2	1	...	...	...	...	...	...	18
...	...	...	3	3	...	...	...	...	...	...	...	19
5	*3*	*2*	*231*	*141*	*87*	*35*	*23*	*12*	*47*	*33*	*14*	
5	*3*	*2*	*191*	*123*	*68*	*33*	*21*	*11*	*46*	*33*	*13*	
1	1	...	136	85	51	21	13	8	38	26	12	20
2	...	2	47	32	15	8	5	3	7	6	1	21
2	2	...	8	6	2	3	3	...	1	1	...	22
...	...	...	...	...	...	...	...	...	...	...	...	23
...	...	...	3	...	3	...	...	...	...	...	...	24
...	...	...	2	2	...	...	...	...	...	...	...	25
...	...	...	...	...	...	...	...	...	...	...	...	26
...	...	...	15	5	10	...	...	...	1	...	1	27
...	...	...	6	5	1	...	...	...	...	...	...	28
...	...	...	1	1	...	...	...	...	...	...	...	29
...	...	...	9	5	4	1	...	1	...	...	...	30
...	...	...	...	...	...	...	...	...	...	...	...	31
...	...	...	...	...	...	1	1	...	...	...	...	32
...	...	...	...	...	...	...	...	...	...	...	...	33
...	...	...	...	...	...	...	...	...	...	...	...	34
...	...	...	...	...	...	...	...	...	...	...	...	35
...	...	...	...	...	...	...	...	...	...	...	...	36
...	...	...	...	...	...	...	...	...	...	...	...	37
...	...	...	1	...	1	...	...	...	...	...	...	38
...	...	...	...	...	...	1	1	...	...	...	...	39
...	...	...	...	...	...	...	...	...	...	...	...	40
...	...	...	1	1	...	...	...	...	...	...	...	41
...	...	...	2	2	...	...	...	...	...	...	...	42
...	...	...	...	...	...	...	...	...	...	...	...	
...	...	...	*5*	*1*	*4*	*1*	*1*	...	...	...	...	
...	...	...	...	...	...	...	...	...	...	...	...	43
...	...	...	...	...	...	...	...	...	...	...	...	44
...	...	...	...	...	...	...	...	...	...	...	...	45
...	...	...	1	...	1	1	1	...	...	...	...	46
...	...	...	...	...	...	...	...	...	...	...	...	47
...	...	...	3	...	3	...	...	...	...	...	...	48
...	...	...	1	1	...	...	...	...	...	...	...	49
...	...	...	...	...	...	...	...	...	...	...	...	50
...	...	...	*10*	*6*	*4*	*1*	*1*	...	*1*	*1*	...	
...	...	...	...	...	...	...	...	...	...	...	...	51
...	...	...	1	1	...	...	...	...	1	1	...	52
...	...	...	...	...	...	...	...	...	...	...	...	53
...	...	...	...	...	...	...	...	...	...	...	...	54
...	...	...	...	...	...	...	...	...	...	...	...	55
...	...	...	9	5	4	1	1	...	...	...	...	56
...	...	...	...	...	...	...	...	...	...	...	...	57
...	...	...	*8*	*7*	*1*	*9*	*2*	*7*	*9*	*3*	*6*	
...	...	...	...	...	...	...	...	...	...	...	...	58
...	...	...	4	3	1	8	1	7	8	2	6	59
...	...	...	...	...	...	...	...	...	...	...	...	60
...	...	...	...	...	...	...	...	...	...	...	...	61
...	...	...	4	4	...	...	...	...	1	1	...	62
...	...	...	...	...	...	...	...	...	...	...	...	63
...	...	...	...	...	...	1	1	...	...	...	...	64
...	...	...	...	...	...	...	...	...	...	...	...	
...	...	...	...	...	...	...	...	...	*1*	*1*	...	

This content downloaded from
202.122.18.30 on Wed, 12 Jun 2024 09:32:33 +00:00
All use subject to https://about.jstor.org/terms

TABLE XI.—BIRTHPLACE. PART

DISTRICT OR STATE

Serial No.	BIRTHPLACE.	BACKERGUNGE.			TIPPERA.			NOAKHALI.		
		Persons.	Males.	Females.	Persons.	Males.	Females.	Persons.	Males.	Females.
	A	74	75	73	77	78	79	80	81	82
	TOTAL POPULATION	*2,428,911*	*1,244,835*	*1,184,076*	*2,430,138*	*1,243,081*	*1,187,057*	*1,302,090*	*645,898*	*656,192*
	IA.—BORN IN INDIA	*2,428,809*	*1,244,755*	*1,184,054*	*2,430,048*	*1,243,016*	*1,187,032*	*1,302,062*	*645,872*	*656,190*
	I.—BORN IN BENGAL	*2,423,373*	*1,239,972*	*1,182,401*	*2,412,247*	*1,231,691*	*1,180,556*	*1,301,344*	*645,292*	*656,052*
	(1) British Territory	*2,423,369*	*1,239,972*	*1,182,397*	*2,412,151*	*1,231,638*	*1,180,513*	*1,301,344*	*645,292*	*656,052*
	BURDWAN DIVISION	*235*	*115*	*120*	*162*	*94*	*68*	*59*	*25*	*34*
1	Burdwan	86	31	55	77	43	34	25	9	16
2	Birbhum	1	...	1	17	10	7	1	1	...
3	Bankura	7	...	7	19	8	11	3	1	2
4	Midnapore	52	24	28	17	6	11	11	6	5
5	Hooghly	73	49	24	38	25	13	18	8	10
6	Howrah	16	13	3	3	2	1	1	...	1
	PRESIDENCY DIVISION	*6,175*	*3,457*	*2,718*	*616*	*352*	*264*	*222*	*123*	*99*
7	24-Parganas	151	82	69	166	81	85	41	15	26
8	Calcutta	561	290	271	83	49	34	63	39	24
9	Nadia	258	169	89	169	113	56	46	27	19
10	Murshidabad	24	10	14	15	6	9	8	7	1
11	Jessore	1 278	750	528	112	77	35	34	21	13
12	Khulna	4,260	2,154	2,011	42	27	15	33	27	6
	RAJSHAHI DIVISION	*338*	*241*	*97*	*187*	*114*	*73*	*81*	*51*	*30*
13	Rajshahi	60	52	8	39	20	19	9	7	2
14	Dinajpur	16	3	13	11	4	7	5	3	2
15	Jalpaiguri	7	2	5	15	11	4	3	1	2
16	Darjeeling	1	1	...	7	3	4	...	...	...
17	Rangpur	49	33	16	20	27	13	3	1	2
18	Bogra	1	1	...	16	12	4	16	7	9
19	Pabna	193	114	79	86	52	34	20	9	11
20	Malda	11	3	8	3	2	1	29	29	...
	DACCA DIVISION	*2,101,827*	*1,024,558*	*1,077,269*	*25,031*	*16,112*	*8,892*	*19,020*	*6,669*	*3,351*
21	Dacca	13 243	11,693	1,550	16,021	10,849	5,172	4,773	2,971	1,802
22	Mymensingh	4 6	3 6	10	2 667	1,673	1,004	75	54	21
23	Faridpur	20 679	11,551	9,128	5 219	3,297	1,922	1782	1,225	557
24	Backergunge	2,067,299	1,002,920	1,064,379	1,006	692	314	3,457	2,312	1,145
	CHITTAGONG DIVISION	*14,794*	*11,601*	*3 193*	*2,386,182*	*1,224,936*	*1,161,246*	*1,280,962*	*638,421*	*642,541*
25	Tippera	1,611	1,461	347	2 360 778	1,214,570	1,146,208	8 983	4,863	5,120
26	Noakhali	12,202	6,741	5,461	15,481	9,615	5,866	1,270,216	633,521	636,695
27	Chittagong	781	6,9	2,761	1,269	1,163	1.5	2,733	1,179	1,054
28	Chittagong Hill Tracts			82						
	(2) Feudatory States	*4*		*4*	*88*	*49*	*39*			
29	Cooch Behar	4		4	9	9				
Nil	Hill Tippera				79	40	39			
	Bengal, unspecified				*8*	*4*	*4*			
	II.—BORN IN OTHER PARTS OF INDIA	*5,436*	*4,783*	*653*	*17,891*	*11,325*	*6,476*	*718*	*580*	*138*
	(a) PROVINCES AND STATES ADJACENT TO BENGAL	*4,113*	*3 998*	*451*	*13,933*	*8,478*	*5,455*	*596*	*469*	*127*
	(1) British Territory	*4,118*	*3,992*	*451*	*13,915*	*8,465*	*5,450*	*591*	*469*	*125*
	I. Bihar and Orissa	*3,978*	*3,609*	*369*	*5,527*	*4,995*	*532*	*145*	*364*	*81*
	(i) Contiguous Districts	*212*	*187*	*25*	*58*	*41*	*17*	*15*	*8*	*7*
31	Purnea	33	24	9	21	15	6	2	1	1
32	Sonthal Parganas	29	19	10	6	3	3	2	2	...
33	Manbhum	11	7	4	5	4	1	2	1	1
34	Singbhum				11	6	5	2	...	2
35	Balasore	148	146	2	15	13	2	6	4	2
	(ii) Other Districts	*3,766*	*3,422*	*344*	*5,469*	*4,954*	*515*	*433*	*356*	*77*

This content downloaded from
202.122.18.30 on Wed, 12 Jun 2024 09:32:33 +00:00
All use subject to https://about.jstor.org/terms

A.—DISTRICTS AND STATES—*continued*.

WHERE ENUMERATED.

CHITTAGONG.			CHITTAGONG HILL TRACTS.			COOCH BEHAR.			HILL TIPPERA.			Serial No.
Persons.	Males.	Females.	Persons.	Males.	Females.	Persons.	Males.	Females.	Persons.	Males.	Females.	
83	84	85	89	87	88	89	90	91	92	93	94	
1,508,433	*722,837*	*785,596*	*153,830*	*82,695*	*71,135*	*592,952*	*316,548*	*276,404*	*229,613*	*121,820*	*107,793*	
1,508,118	*722,611*	*785,507*	*153,778*	*82,660*	*71,118*	*592,369*	*316,004*	*276,365*	*229,488*	*121,725*	*107,763*	
1,500,867	*717,829*	*783,038*	*152,973*	*82,198*	*70,775*	*568,264*	*295,924*	*272,340*	*195,992*	*103,422*	*92,570*	
1,500,863	*717,826*	*783,037*	*152,145*	*81,763*	*70,382*	*30,223*	*15,456*	*14,767*	*48,042*	*32,363*	*15,679*	
1,224	*592*	*632*	*10*	*2*	*8*	*205*	*118*	*87*	*163*	*99*	*64*	
165	97	68	...	...	...	117	73	44	24	18	6	1
200	82	118	...	...	...	7	3	4	7	4	3	2
696	318	378	...	...	...	5	2	3	32	24	8	3
34	17	17	...	...	...	7	3	4	100	53	47	4
87	62	25	10	2	8	44	25	19	...	...	...	5
42	16	26	...	...	...	25	12	13	...	...	...	6
667	*420*	*247*	*18*	*8*	*10*	*1,000*	*651*	*349*	*105*	*125*	*70*	
267	163	104	2	...	2	33	24	9	88	65	23	7
132	86	46	5	3	2	81	47	34	3	1	2	8
156	101	55	4	2	2	518	332	186	18	12	6	9
25	14	11	2	1	1	83	37	43	59	39	20	10
55	35	20	3	...	3	242	185	57	23	6	17	11
32	21	11	2	2	...	16	26	20	4	2	2	12
130	*83*	*47*	*9*	*3*	*6*	*25,309*	*11,906*	*13,403*	*39*	*16*	*23*	
16	7	9	...	...	...	9	23	56	5	1	4	13
12	6	6	...	...	...	102	54	48	19	4	15	14
3	...	3	...	...	...	8,614	3,723	4,891	1	1	...	15
8	5	3	4	1	3	79	67	12	2	1	1	16
23	13	10	...	...	...	15,219	7,188	8,031	2	2	...	17
21	19	2	...	...	...	79	48	39	...	...	...	18
38	27	11	5	2	3	1,107	795	312	3	2	1	19
9	6	3	...	...	...	12	8	4	7	5	2	20
2,472	*1,854*	*618*	*58*	*43*	*15*	*3,663*	*2,740*	*923*	*1,902*	*1,240*	*662*	
1,580	1,149	431	40	27	13	1,520	1,113	407	1,434	919	515	21
132	100	32	1	1	...	1,552	1,168	384	174	102	72	22
463	368	95	10	10	...	544	419	125	229	167	62	23
297	237	60	7	5	2	47	40	7	65	52	13	24
1,496,370	*714,877*	*781,493*	*152,050*	*81,707*	*70,343*	*46*	*41*	*5*	*45,743*	*30,883*	*14,860*	
1,558	1,263	295	43	37	6	7	6	1	35,302	24,698	10,606	25
4,745	3,214	1,531	205	201	1	32	29	3	4,759	3,144	1,615	26
1,489,732	710,219	779,513	4,270	3,821	449	7	6	1	5,577	3,013	2,564	27
335	181	154	147,532	77,645	69,887	...	...	...	105	60	45	28
4	*3*	*1*	*828*	*485*	*393*	*537,810*	*280,255*	*257,555*	*147,950*	*71,059*	*76,891*	
4	3	1	...	...	...	537,810	280,255	257,555	...	...	...	29
...	...	...	828	485	393	...	...	...	147,950	71,059	76,891	30
...	...	...	...	...	...	*231*	*213*	*18*	...	...	...	
7,251	*4,782*	*2,469*	*805*	*462*	*343*	*24,105*	*20,080*	*4,025*	*33,496*	*18,303*	*15,193*	
4,442	*2,823*	*1,619*	*759*	*426*	*333*	*19,711*	*16,676*	*3,035*	*29,606*	*16,080*	*13,526*	
4,414	*2,807*	*1,607*	*754*	*421*	*333*	*19,711*	*16,676*	*3,035*	*29,512*	*16,019*	*13,493*	
3,015	*2,048*	*967*	*109*	*76*	*33*	*16,418*	*14,749*	*1,669*	*2,002*	*1,155*	*847*	
697	*482*	*215*	*41*	*31*	*10*	*250*	*179*	*71*	*479*	*280*	*199*	
51	34	17	...	...	...	71	55	16	3	...	3	32
321	211	110	41	31	10	132	83	49	216	132	84	33
171	89	82	...	...	...	9	5	4	223	127	96	34
4	3	1	...	...	...	9	7	2	...	...	...	31
150	145	5	...	...	...	29	29	...	37	21	16	35
2,318	*1,566*	*752*	*68*	*45*	*23*	*16,168*	*14,570*	*1,598*	*1,523*	*875*	*648*	

This content downloaded from
202.122.18.30 on Wed, 12 Jun 2024 09:32:33 +00:00
All use subject to https://about.jstor.org/terms

TABLE XI.—Birthplace. Part

DISTRICT OR STATE

Serial No.	Birthplace.	Backergunge.			Tippera.			Noakhali.		
		Persons.	Males.	Females.	Persons.	Males.	Females.	Persons.	Males.	Females.
	1	74	75	76	77	78	79	80	81	82
	2. Assam	*415*	*360*	*55*	*8,372*	*3,460*	*4,912*	*141*	*103*	*38*
	(i) Contiguous Districts	*385*	*344*	*41*	*8,218*	*3,385*	*4,833*	*130*	*94*	*36*
1	Goalpara	29	25	4	28	13	15	3	2	1
2	Garo Hills	1	1	...	...	...	...	...	...	...
3	Sylhet	355	318	37	8,187	3,371	4,816	127	92	35
4	Lushai Hills	...	...	...	3	1	2	...	...	...
	(ii) Other Districts	*30*	*16*	*14*	*154*	*75*	*79*	*11*	*9*	*2*
	3. Burma	*55*	*28*	*27*	*16*	*10*	*6*	*5*	*2*	*3*
	(i) Contiguous Districts	*29*	*16*	*13*	...	...	...	*2*	*1*	*1*
5	Northern Arakan	25	16	9	...	...	...	...	...	...
6	Akyab	4	...	4	...	...	...	2	1	1
	(ii) Other Districts	*26*	*12*	*14*	*16*	*10*	*6*	*3*	*1*	*2*
	(2) Feudatory States	*1*	*1*	...	*18*	*13*	*5*	*2*	...	*2*
	1. Bihar and Orissa States	...	...	...	*3*	*3*	...	...	...	...
7	Mayurbhanj (Contiguous)	...	...	...	2	2	...	...	...	...
8	Other States	...	...	...	1	1	...	...	...	...
	2. Assam State	*1*	*1*	...	*15*	*10*	*5*	*2*	...	*2*
	3. Sikkim	...	...	...	...	...	...	...	...	...
	(b) Other Provinces and States in India	*985*	*783*	*202*	*3,853*	*2,841*	*1,012*	*122*	*111*	*11*
	(1) British Territory	*965*	*767*	*198*	*3,745*	*2,771*	*974*	*120*	*109*	*11*
9	Ajmer-Merwara	...	...	...	11	7	4	...	...	...
10	Andamans and Nicobars	3	2	1	...	...	...	...	...	...
11	Baluchistan (*Districts and Administered Territories*)	...	...	...	...	...	...	...	...	...
12	Bombay (including Aden)	2	2	...	14	13	1	...	...	...
13	Central Provinces and Berar	4	3	1	119	88	31	1	1	...
14	Coorg	...	...	...	...	...	...	...	...	...
15	Madras (including Laccadives)	5	5	...	72	52	20	1	1	...
16	North-West Frontier Province (*Districts and Administered Territories*)	4	4	...	7	7	...	...	...	...
17	Punjab	16	13	3	99	72	27	10	9	1
18	United Provinces of Agra and Oudh	931	738	193	3,423	2,532	891	108	98	10
	(2) Feudatory States	*20*	*16*	*4*	*108*	*70*	*38*	*2*	*2*	...
19	Baluchistan (*Agency Tracts*)	...	...	...	...	...	...	...	...	...
20	Baroda	...	...	...	3	3	...	...	...	...
21	Bombay States	1	...	1	16	13	3	...	...	...
22	Central India Agency	...	...	...	55	28	27	...	...	...
23	Central Provinces States	...	...	...	2	2	...	...	...	...
24	Hyderabad	1	1	...	6	3	3	...	...	...
25	Kashmir	...	...	...	...	...	...	...	...	...
26	Madras States (including Cochin and Travancore)	...	...	...	1	...	1	...	...	...
	Cochin	...	...	...	1	...	1	...	...	...
	Travancore	...	...	...	...	...	...	...	...	...
27	Mysore	...	...	...	2	...	2	...	...	...
28	Punjab States	3	3	...	...	...	...	...	...	...
29	Rajputana Agency	13	12	1	27	16	11	2	2	...
30	United Provinces States	2	...	2	6	5	1	...	...	...
	(b) French and Portuguese Settlements	...	...	...	7	2	5	...	...	...
	(d) India, unspecified	*2*	*2*	...	*8*	*4*	*4*	...	...	...

This content downloaded from
202.122.18.30 on Wed, 12 Jun 2024 09:32:33 +00:00
All use subject to https://about.jstor.org/terms

A.—DISTRICTS AND STATES—*continued.*

WHERE ENUMERATED.

CHITTAGONG.			CHITTAGONG HILL TRACTS.			COOCH BEHAR.			HILL TIPPERA.			Serial No.
Persons.	Males.	Females.	Persons.	Males.	Females.	Persons.	Males.	Females.	Persons.	Males.	Females.	
83	84	85	86	87	88	89	90	91	92	93	94	
373	251	122	617	329	288	3,293	1,927	1,366	27,506	14,860	12,646	
294	202	92	491	244	247	2,630	1,271	1,359	26,318	14,196	12,122	
5	5	...	...	...	...	2,615	1,261	1,354	9	6	3	1
236	197	39	39	39	...	4 11	...	4 1	25,549	13,813	11,736	2
3	...	3	452	205	247	...	...	...	760	377	383	3 4
79	49	30	126	85	41	663	656	7	1,188	664	524	
1,076	508	568	28	16	12				4	4		
851	414	437	28	16	12	...	...					
5	5	1										
345	209	136	28	16	12							
175	94	81							4	4		
38	16	12	5	5	...	...	...	...	21	61	33	
26	16	10							8	6	2	
26	16	10							8	6	2	
1	...	1	5	5	...	...	...	...	86	55	31	
1	...	1										
2,793	1,945	848	46	36	10	4,571	3,381	990	3,890	2,223	1,667	
2,514	1,749	765	46	36	10	3,446	2,525	921	3,740	2,144	1,596	
7	6	1				3	2	...	1	1	...	9
...	...	...				...	...	...	...	...	...	10
...	...	...				...	...	...	...	...	...	11
74	56	18				25	24	1	1	1	...	12
159	79	80				21	17	4	1,341	767	574	13
1	1	...				...	...	...	...	...	...	14
210	113	97	3	2	1	4	3	1	1,066	553	513	15
...	...	...				23	23	...	...	...	...	16
211	153	58	2	1	1	32	21	11	59	43	8	17
1,852	1,341	511	41	33	8	3,339	2,135	904	1,231	780	501	18
279	196	83	...	...	...	925	856	69	150	79	71	
...	...	...				...	...	...	...	...	...	19
...	...	...				...	...	...	...	...	...	20
21	19	2							163	66	47	21
154	93	61				14	10	4	24	17	7	22
1	1	...				...	...	...	...	...	...	23
17	17	...				...	...	...	...	...	...	24
...	...	...				...	...	...	...	...	...	25
6	2	4				...	...	...	...	...	...	26
3	2	1				...	...	...	...	...	...	27
3	...	3				...	...	...	...	...	...	28
6	6	...				...	...	...	1	...	1	29
2	1	1				...	...	...	...	...	...	30
72	57	15				908	844	64	7	...	7	31
...	...	...				3	2	1	15	6	9	32
6	6	2				23	23	...	...	...	...	33
8	8	...				...	...	...	...	...	...	34

This content downloaded from
202.122.18.30 on Wed, 12 Jun 2024 09:32:33 +00:00
All use subject to https://about.jstor.org/terms

Serial No.	BIRTHPLACE.	DISTRICT OR STATE								
		BACKERGUNGE.			TIPPERA.			NOAKHALI.		
		Persons.	Males.	Females.	Persons.	Males	Females.	Persons.	Males.	Females.
	1	74	75	76	77	78	79	80	81	82
	B.—BORN IN OTHER ASIATIC COUNTRIES	*56*	*55*	*1*	*44*	*38*	*6*	*22*	*22*	...
1	Afghanistan	21	21	...	24	24	...	18	18	...
2	Arabia	4	4	...	8	7	1	4	4	...
3	Armenia	...	...	...	...	...	...	...	...	...
4	Bhotan	...	...	...	...	...	...	...	...	...
5	Ceylon	...	...	...	...	...	...	...	...	...
6	China	22	22	...	...	...	...	...	...	...
7	Chinese-Turkestan	...	...	...	...	...	...	...	...	...
8	Hongkong	...	...	...	...	...	...	...	...	...
9	Japan	...	...	...	1	1	...	...	...	...
10	Maldives	...	...	...	...	...	...	...	...	...
11	Mongolia	...	...	...	...	...	...	...	...	...
12	Nepal	9	8	1	11	6	5	...	...	...
13	Persia	...	...	...	...	...	...	...	...	...
14	Russian Turkestan	...	...	...	...	...	...	...	...	...
15	Siam	...	...	...	...	...	...	...	...	...
16	Straits Settlements and Malaya	...	...	...	...	...	...	...	...	...
17	Tibet	...	...	...	...	...	...	...	...	...
18	Turkey in Asia	...	...	...	...	...	...	...	...	...
19	Asia, *unspecified*	...	...	...	...	...	...	...	...	...
	C.—BORN IN EUROPE	*44*	*25*	*19*	*38*	*24*	*14*	*6*	*4*	*2*
	United Kingdom	*43*	*24*	*19*	*33*	*21*	*12*	*5*	*3*	*2*
20	England and Wales	34	16	18	22	13	9	4	2	2
21	Scotland	6	5	1	8	5	3	...	...	...
22	Ireland	3	3	...	3	3	...	1	1	...
23	Channel Islands and Isle of Man ...	...	...	...	...	...	...	...	...	...
24	Austria Hungary	...	...	...	4	2	2	...	...	...
25	Belgium	...	...	...	...	...	...	...	...	...
26	Denmark	...	...	...	...	...	...	...	...	...
27	France	...	1	...	1	1	...	1	1	...
28	Germany	...	...	...	...	...	...	...	...	...
29	Gibraltar	...	...	...	...	...	...	...	...	...
30	Greece	...	...	...	...	...	...	...	...	...
31	Holland	...	...	...	...	...	...	...	...	...
32	Italy	...	...	...	...	...	...	...	...	...
33	Malta	...	...	...	...	...	...	...	...	...
34	Norway	...	...	...	...	...	...	...	...	...
35	Sweden	...	...	...	...	...	...	...	...	...
36	Portugal	...	...	...	...	...	...	...	...	...
37	Roumania	...	...	...	...	...	...	...	...	...
38	Russia	...	...	...	...	...	...	...	...	...
39	Spain	...	...	...	...	...	...	...	...	...
40	Switzerland	...	...	...	...	...	...	...	...	...
41	Turkey in Europe	...	...	...	...	...	...	...	...	...
42	Europe, *unspecified*	...	...	...	...	...	...	...	...	...
	D.—BORN IN AFRICA	*1*	...	...	*2*	*2*	...	...	...	...
43	Abyssinia	...	...	...	...	...	...	...	...	...
44	Cape Colony	...	...	...	...	...	...	...	...	...
45	Egypt	...	...	...	...	...	...	...	...	...
46	Mauritius	...	...	...	2	2	...	...	...	...
47	Natal	...	...	...	...	...	...	...	...	...
48	St. Helena	...	...	...	...	...	...	...	...	...
49	Transvaal	...	...	...	...	...	...	...	...	...
50	Zanzibar	...	...	...	...	...	...	...	...	...
51	Africa, *unspecified*	...	...	...	...	...	...	...	...	...
	E.—BORN IN AMERICA	...	...	...	...	...	...	...	...	...
52	British Guiana	...	...	...	...	...	...	...	...	...
53	Canada	...	...	...	...	...	...	...	...	...
54	West India Islands	...	...	...	...	...	...	...	...	...
55	Newfoundland	...	...	...	...	...	...	...	...	...
56	United States	...	...	...	...	...	...	...	...	...
57	America, *unspecified*	...	...	...	...	...	...	...	...	...
	F.—BORN IN AUSTRALASIA	...	...	...	*6*	*1*	*5*	...	...	...
58	Australia	...	...	...	...	...	...	...	...	...
59	Borneo	...	...	...	...	...	...	...	...	...
60	Java	...	...	...	...	...	...	...	...	...
61	Manilla	...	...	...	...	...	...	...	...	...
62	New Zealand	...	...	...	6	1	5	...	...	...
63	Philippines	...	...	...	...	...	...	...	...	...
64	Tasmania	...	...	...	...	...	...	...	...	...
	G.—BORN AT SEA	2	...	2	...	...	...	...	...	...

This content downloaded from
202.122.18.30 on Wed, 12 Jun 2024 09:32:33 +00:00
All use subject to https://about.jstor.org/terms

A.—DISTRICTS AND STATES—*concluded.*

WHERE ENUMERATED.

CHITTAGONG.			CHITTAGONG HILL TRACTS.			COOCH BEHAR.			HILL TIPPERA.			Serial No.
Persons.	Males.	Females.	Persons.	Males.	Females.	Persons.	Males.	Females.	Persons.	Males.	Females.	
83	84	85	86	87	88	89	90	91	92	93	94	
151	*127*	*24*	*44*	*29*	*15*	*570*	*536*	*34*	*122*	*92*	*30*	
30	30	...	...	...	...	63	63	...	23	23	...	1
29	29	...	...	...	...	1	1	...	2	2	...	2
...	...	...	...	...	...	...	...	...	...	...	...	3
...	...	...	...	...	...	3	3	...	...	...	...	4
4	2	2	...	...	...	1	1	...	...	...	...	5
36	36	...	...	...	...	...	...	...	2	...	2	6
...	...	...	...	...	...	...	...	...	...	...	...	7
3	1	2	...	...	...	...	...	...	...	...	...	8
11	2	9	...	...	...	...	...	...	...	...	...	9
...	...	...	...	...	...	...	...	...	...	...	...	10
...	...	...	...	...	...	...	...	...	...	...	...	11
32	24	8	44	29	15	501	467	34	94	66	28	12
1	1	...	...	...	...	1	1	...	...	...	...	13
...	...	...	...	...	...	...	...	...	...	...	...	14
3	1	2	...	...	...	...	...	...	1	1	...	15
...	...	...	...	...	...	...	...	...	...	...	...	16
...	...	...	...	...	...	...	...	...	...	...	...	17
2	1	1	...	...	...	...	...	...	...	...	...	18
...	...	...	...	...	...	...	...	...	...	...	...	19
152	*95*	*57*	*8*	*6*	*2*	*11*	*7*	*4*	*2*	*2*	...	
143	*92*	*51*	*7*	*5*	*2*	*5*	*3*	*2*	*2*	*2*	...	
108	73	35	6	4	2	5	3	2	1	1	...	20
24	17	7	...	...	...	...	...	...	1	1	...	21
11	2	9	1	1	...	...	...	...	...	...	...	22
...	...	...	...	...	...	...	...	...	...	...	...	23
...	...	...	...	...	...	...	...	...	...	...	...	24
...	...	...	...	...	...	...	...	...	...	...	...	25
...	...	...	...	...	...	...	...	...	...	...	...	26
5	1	4	...	...	...	...	...	...	...	...	...	27
...	...	...	1	1	...	...	...	...	...	...	...	28
...	...	...	...	...	...	...	...	...	...	...	...	29
...	...	...	...	...	...	4	2	2	...	...	...	30
1	1	...	...	...	...	...	...	...	...	...	...	31
...	...	...	...	...	...	...	...	...	...	...	...	32
3	1	2	...	...	...	1	1	...	...	...	...	33
...	...	...	...	...	...	...	...	...	...	...	...	34
...	...	...	...	...	...	...	...	...	...	...	...	35
...	...	...	...	...	...	...	...	...	...	...	...	36
...	...	...	...	...	...	...	...	...	...	...	...	37
...	...	...	...	...	...	...	...	...	...	...	...	38
...	...	...	...	...	...	...	...	...	...	...	...	39
...	...	...	...	...	...	...	...	...	...	...	...	40
...	...	...	...	...	...	1	1	...	...	...	...	41
...	...	...	...	...	...	...	...	...	...	...	...	42
4	*1*	*3*	...	...	...	...	...	...	...	...	...	
...	...	...	...	...	...	...	...	...	...	...	...	43
...	...	...	...	...	...	...	...	...	...	...	...	44
...	...	...	...	...	...	...	...	...	...	...	...	45
...	...	...	...	...	...	...	...	...	...	...	...	46
...	...	...	...	...	...	...	...	...	...	...	...	47
...	...	...	...	...	...	...	...	...	...	...	...	48
...	...	...	...	...	...	...	...	...	...	...	...	49
4	1	3	...	...	...	...	...	...	...	...	...	50
...	...	...	...	...	...	...	...	...	...	...	...	51
3	2	1	...	...	...	1	1	...	...	...	...	
...	...	...	...	...	...	...	...	...	...	...	...	52
...	...	...	...	...	...	...	...	...	...	...	...	53
...	...	...	...	...	...	...	...	...	...	...	...	54
...	...	...	...	...	...	...	...	...	...	...	...	55
...	...	...	...	...	...	1	1	...	...	...	...	56
3	2	1	...	...	...	...	...	...	...	...	...	57
5	*1*	*4*	...	...	...	*1*	...	*1*	*1*	*1*	...	
5	1	4	...	...	...	1	...	1	1	1	...	58
...	...	...	...	...	...	...	...	...	...	...	...	59
...	...	...	...	...	...	...	...	...	...	...	...	60
...	...	...	...	...	...	...	...	...	...	...	...	61
...	...	...	...	...	...	...	...	...	...	...	...	62
...	...	...	...	...	...	...	...	...	...	...	...	63
...	...	...	...	...	...	...	...	...	...	...	...	64

This content downloaded from
202.122.18.30 on Wed, 12 Jun 2024 09:32:33 +00:00
All use subject to https://about.jstor.org/terms

TABLE XI.—BIRTHPLACE.

Serial No.	Birthplace.	Province.			City where: Howrah.		
		Persons.	Males.	Females.	Persons.	Males.	Females.
	1	2	3	4	5	6	7
	TOTAL POPULATION	*1,330,864*	*875,524*	*455,340*	*119,005*	*111,566*	*64,410*
	A.—BORN IN INDIA	*1,316,438*	*861,296*	*455,142*	*117,479*	*111,034*	*64,225*
	I.—BORN IN BENGAL	*826,857*	*482,500*	*344,357*	*89,251*	*59,121*	*30,130*
	(1) British Territory	*822,809*	*479,818*	*342,991*	*89,105*	*59,199*	*29,906*
	BURDWAN DIVISION	*220,283*	*139,827*	*80,456*	*43,972*	*40,739*	*32,163*
1	Burdwan	25,451	15,313	10,138	2,517	1,588	759
2	Birbhum	1,856	1,210	646	243	225	58
3	Bankura	7,555	4,859	2,696	656	416	240
4	Midnapore	49,236	25,879	23,357	6,057	3,900	2,157
5	Hooghly	82,353	55,211	27,142	29,013	18,513	10,897
6	Howrah	61,583	37,351	24,232	45,509	26,007	18,032
	PRESIDENCY DIVISION	*462,200*	*251,471*	*210,729*	*35,819*	*8,392*	*7,068*
7	24-Parganas	125,097	67,759	57,338	8,621	2,171	1,809
8	Calcutta	321,935	176,181	145,754	26,767	6,001	4,143
9	Nadia	17,882	11,305	6,577	811	512	449
10	Murshidabad	5,164	3,021	2,143	319	97	83
11	Jessore	9,171	6,805	2,366	305	112	102
12	Khulna	3,051	2,400	651	196	99	48
	RAJSHAHI DIVISION	*4,558*	*3,410*	*1,148*	*145*	*69*	*48*
13	Rajshahi	665	538	127	91	71	13
14	Dinajpur	331	273	58	15	6	9
15	Jalpaiguri	68	51	17	7	6	1
16	Darjeeling	474	384	90	13	9	4
17	Rangpur	363	243	120	6	2	4
18	Bogra	194	147	47	7	3	4
19	Pabna	1,604	1,259	345	9	3	6
20	Malda	949	815	134	27	18	9
	DACCA DIVISION	*121,756*	*71,789*	*49,967*	*1,611*	*1,128*	*516*
21	Dacca	106,462	61,959	44,503	1,365	964	401
22	Mymensingh	4,788	4,050	738	59	39	20
23	Faridpur	8,699	6,173	2,526	177	119	58
24	Backergunge	4,607	3,156	1,451	10	6	4
	CHITTAGONG DIVISION	*11,212*	*10,311*	*901*	*97*	*81*	*16*
25	Tipperah	3,339	2,851	488	3	1	2
26	Noakhali	3,729	3,408	321	11	11	...
27	Chittagong	4,132	3,851	281	73	69	4
28	Chittagong Hill Tracts	21	8	13	...	...	...
	(2) Feudatory States	*217*	*122*	*95*	*19*	*8*	*11*
29	Cooch Behar	217	122	95	19	8	11
30	Hill Tippera	...	...	...	...	...	...
	Bengal, unspecified	*3,801*	*2,560*	*1,241*	*19*	*7*	*3*
	II.—BORN IN OTHER PARTS OF INDIA ...	*489,581*	*381,796*	*107,785*	*30,175*	*51,670*	*21,505*
	(a) Provinces and States adjacent to Bengal	*283,940*	*231,620*	*52,320*	*39,272*	*28,185*	*11,087*
	(1) British Territory	*283,861*	*231,553*	*52,308*	*39,270*	*28,184*	*11,086*
	1. Bihar and Orissa	*276,308*	*225,329*	*50,979*	*38,850*	*27,783*	*11,067*
	(2) Contiguous Districts ...	*15,385*	*13,827*	*2,558*	*2,960*	*1,362*	*698*
31	Purnea	659	551	99	20	16	4
32	Sonthal Parganas	1,446	899	547	292	131	161
33	Manbhum	1,011	589	422	63	23	40
34	Singhbhum	76	45	31	12	5	7
35	Ramgarh	15,203	12,743	2,460	2,633	1,169	464
	(3) Other Districts	*257,923*	*209,311*	*48,612*	*36,777*	*26,421*	*10,349*

This content downloaded from
202.122.18.30 on Wed, 12 Jun 2024 09:32:33 +00:00
All use subject to https://about.jstor.org/terms

PART B.—CITIES.

ENUMERATED.

Cossipur-Chitpur.			Maniktala.			Garden Reach.			Dacca.			Serial No.
Persons.	Males.	Females.	Persons.	Males.	Females.	Persons.	Males.	Females.	Persons.	Males.	Females.	
8	9	10	11	12	13	14	15	16	17	18	19	
45,178	*30,793*	*14,385*	*53,767*	*31,735*	*22,032*	*45,235*	*27,605*	*17,630*	*108,331*	*63,091*	*45,460*	
47,918	*33,921*	*13,997*	*53,743*	*31,718*	*22,025*	*45,073*	*27,459*	*17,614*	*108,192*	*62,837*	*45,355*	
33,788	*24,225*	*12,563*	*36,613*	*20,594*	*16,019*	*28,235*	*15,276*	*12,959*	*96,803*	*53,298*	*43,505*	
33,792	*14,230*	*12,252*	*36,609*	*20,593*	*16,016*	*28,224*	*15,265*	*12,959*	*96,729*	*53,232*	*43,488*	
5,241	*2,857*	*2,387*	*8,062*	*4,435*	*3,627*	*2,098*	*2,009*	*1,005*	*458*	*298*	*160*	
726	388	337	918	511	407	59	45	14	193	79	57	1
27	15	12	53	32	21	...	...	...	17	12	5	2
155	101	54	243	105	138	6	5	1	29	19	10	3
2,355	1,256	1,099	3,651	1,578	1,573	761	571	185	89	46	34	4
1,673	892	781	2,746	1,192	1,554	1,232	919	288	141	90	51	5
553	150	291	1,051	597	351	968	568	400	91	61	30	6
20,360	*10,749*	*9,611*	*25,760*	*14,563*	*11,197*	*24,921*	*13,003*	*11,919*	*1,383*	*710*	*673*	
16,283	8,570	7,714	13,447	7,779	5,668	791	1,201	1,590	127	60	67	7
2,744	1,034	1,143	9,833	5,473	4,365	21,983	11,795	10,188	1,216	592	624	8
813	486	327	841	490	351	23	18	5	239	142	97	9
330	...	93	210	106	104	31	15	16	71	34	37	10
567	...	175	519	259	260	60	44	16	163	103	66	11
204	181	61	625	276	349	15	14	1	69	39	30	12
107	*81*	*26*	*120*	*74*	*56*	*4*	*1*	*3*	*628*	*474*	*154*	
17	11	6	4	...	4	1	...	1	95	79	31	13
8	5	3	13	8	5	...	...	...	34	32	2	14
...	...	...	5	3	2	...	...	...	13	11	2	15
5	4	1	9	9	...	1	...	1	37	33	6	16
10	8	2	10	4	6	1	1	...	76	51	25	17
1	1	...	...	...	...	...	...	...	81	68	13	18
54	41	13	47	18	29	1	...	1	278	219	59	19
12	11	1	42	33	9	...	...	...	12	9	3	20
208	*615*	*193*	*2,526*	*1,440*	*1,086*	*176*	*149*	*27*	*91,536*	*49,131*	*42,405*	
245	207	38	980	608	372	133	111	22	87,013	45,875	41,138	21
25	16	9	124	53	71	28	26	2	2,073	1,710	363	22
187	141	46	849	595	254	8	6	2	750	1,097	253	23
193	175	18	573	284	289	7	6	1	1,067	779	288	24
31	*25*	*6*	*134*	*81*	*53*	*2*	*2*	*0*	*2,652*	*2,319*	*366*	
17	13	4	64	32	32	...	...	...	1,978	1,676	274	25
1	1	...	37	16	21	2	2	...	420	355	65	26
13	11	2	33	13	20	2	2	...	254	288	37	27
2	*1*	*1*	*1*	*1*	...	...	...	...	*26*	*17*	*9*	
2	1	1	1	1	...	...	...	...	26	17	9	29
3	*1*	*2*	*3*	*1*	*2*	*1*	*1*	...	*57*	*49*	*8*	
21,360	*16,200*	*5,014*	*17,139*	*11,124*	*6,006*	*16,823*	*12,787*	*4,035*	*11,339*	*9,539*	*1,800*	
9,063	*7,670*	*1,393*	*12,259*	*8,013*	*4,246*	*6,733*	*5,136*	*1,596*	*8,479*	*7,327*	*1,151*	
9,063	*7,670*	*1,393*	*12,259*	*8,013*	*4,246*	*6,733*	*5,134*	*1,599*	*8,433*	*7,304*	*1,129*	
8,567	*5,641*	*1,926*	*12,212*	*7,977*	*4,235*	*6,711*	*5,120*	*1,591*	*7,967*	*6,795*	*872*	
277	*224*	*53*	*677*	*462*	*215*	*230*	*220*	*9*	*53*	*49*	*13*	
13	12	1	26	11	15	13	13	...	23	13	10	30
21	12	9	45	31	14	4	3	1	6	6	...	31
12	11	1	23	4	19	3	1	2	10	5	5	32
2	1	1	3	...	3	...	...	...	...	...	...	33
29	19	7	522	411	111	279	276	3	15	14	1	34
6,690	*5,102*	*1,588*	*11,537*	*7,515*	*4,020*	*6,476*	*4,830*	*1,646*	*7,925*	*6,165*	*860*	35

This content downloaded from
202.122.18.30 on Wed, 12 Jun 2024 09:32:33 +00:00
All use subject to https://about.jstor.org/terms

TABLE XI.—BIRTHPLACE.

Serial No.	BIRTHPLACE.	PROVINCE.			CITY WHERE HOWRAH.		
		Persons.	Males.	Females.	Persons.	Males.	Females.
	1	2	3	4	5	6	7
	II.—BORN IN OTHER PARTS OF INDIA—*concld.*						
	2. Assam	*6,838*	*5,827*	*1,011*	*407*	*386*	*21*
	(i) Contiguous Districts	*3,547*	*3,135*	*412*	*2*	...	*2*
1	Goalpara	85	60	25	1	...	1
2	Garo Hills	...	...	...	...	...	...
3	Sylhet	3,461	3,074	387	1	...	1
4	Lushai Hills	1	1	...	...	...	...
	(ii) Other Districts	*3,291*	*2,692*	*599*	*405*	*386*	*19*
	3. Burma	*715*	*394*	*321*	*33*	*15*	*18*
	(i) Contiguous Districts	*35*	*25*	*10*	...	...	...
5	Northern Arakan	...	...	...	...	...	...
6	Akyab	35	25	10	...	...	...
	(ii) Other Districts	*680*	*369*	*311*	*33*	*15*	*18*
	(2) Feudatory States	*79*	*67*	*12*	*2*	*1*	*1*
	1. Bihar and Orissa States	*43*	*41*	*2*	*1*	...	*1*
7	Mayurbhanj (contiguous)	2	1	1	1	...	1
8	Other States	41	40	1	...	...	...
	2. Assam State	*33*	*25*	*8*	*1*	*1*	...
	3. Sikkim	3	1	2	...	...	...
	(b) OTHER PROVINCES AND STATES IN INDIA	*204,481*	*149,260*	*55,221*	*39,885*	*26,471*	*13,414*
	(I) British Territory	*178,072*	*131,032*	*47,040*	*39,302*	*26,005*	*13,197*
9	Ajmer-Merwara	174	122	52	3	1	2
10	Andamans and Nicobars	44	25	19	1	1	...
11	Baluchistan (*Districts and Administered Territories*)	44	27	17	13	10	3
12	Bombay (including Aden)	3,682	2,540	1,142	251	183	68
13	Central Provinces and Berar	3,290	2,018	1,272	250	136	114
14	Madras (including Laccadives)	3,566	2,266	1,300	283	151	132
15	North-West Frontier Province (*Districts and Administered Territories*)	569	493	76	4	3	1
16	Punjab	9 233	7,150	2,083	454	323	131
17	United Provinces of Agra and Oudh	157,470	116,401	41,069	37,043	25,197	12,746
	(2) Feudatory States	*26,409*	*18,228*	*8,181*	*683*	*466*	*217*
18	Baluchistan (*Agency Tracts*)	11	...	11	...	...	...
19	Baroda	71	55	16	1	1	...
20	Bombay States	1,895	1,428	467	7	6	1
21	Central India Agency	1,428	1,211	217	45	31	14
22	Central Provinces States	133	71	62	2	1	1
23	Hyderabad	30	7	23	...	...	...
24	Kashmir	312	278	34	103	103	...
25	Madras States (including Cochin and Travancore).	75	52	23	1	1	...
	Cochin	34	25	9	1	1	...
	Travancore	41	27	14	...	...	...
26	Mysore	203	120	83	4	4	...
27	Punjab States	394	330	64	4	2	2
28	Rajputana Agency	21,791	14,624	7,167	513	316	197
29	United Provinces States	68	52	14	3	1	2
	(c) FRENCH AND PORTUGUESE SETTLEMENTS	*1,140*	*899*	*241*	*18*	*11*	*4*
	(d) INDIA, *unspecified*	*20*	*11*	*9*	...	...	...

This content downloaded from
202.122.18.30 on Wed, 12 Jun 2024 09:32:33 +00:00
All use subject to https://about.jstor.org/terms

Part B.—Cities.

ENUMERATED.

Cossipur-Chitpur.			Manicktala.			Garden Reach.			Dacca.			Serial No.
Persons.	Males.	Females.	Persons.	Males.	Females.	Persons.	Males.	Females.	Persons.	Males.	Females.	
8	9	10	11	12	13	14	15	16	17	18	19	
30	*27*	*3*	*46*	*35*	*11*	*9*	*3*	*6*	*1,360*	*1,085*	*275*	*1*
13	*13*	...	*18*	*13*	*5*	*2*	...	*2*	*1,068*	*888*	*180*	
1	1	...	1	1	...	...	...	...	28	23	5	2
12	12	...	17	12	5	2	...	2	1,039	864	175	3
...	...	...	...	...	...	...	...	...	1	1	...	4
17	*14*	*3*	*28*	*22*	*6*	*7*	*3*	*4*	*292*	*197*	*95*	
8	*4*	*4*	*1*	*1*	...	*6*	*1*	*5*	*17*	*14*	*3*	
...	...	...	...	...	...	...	...	...	1	1	...	
...	...	...	...	...	...	...	...	...	...	...	...	5
...	...	...	...	...	...	...	...	...	1	1	...	6
8	*4*	*4*	*1*	*1*	...	*6*	*1*	*5*	*16*	*13*	*3*	
4	*4*	...	...	...	...	*2*	*2*	...	*3*	*3*	...	
3	*3*	...	...	...	...	...	...	...	*1*	*1*	...	
...	...	...	...	...	...	...	...	...	...	...	...	7
3	3	...	...	...	...	...	...	...	1	1	...	8
1	*1*	...	...	...	...	*2*	*2*	...	*2*	*2*	...	
...	...	...	...	...	...	...	...	...	...	...	...	
14,335	*10,604*	*3,731*	*4,869*	*3,110*	*1,759*	*10,046*	*7,057*	*2,989*	*2,897*	*2,211*	*686*	
13,897	*10,226*	*3,671*	*4,841*	*3,085*	*1,756*	*9,978*	*7,013*	*2,965*	*2,845*	*2,175*	*670*	
5	5	...	9	8	1	...	...	...	4	3	1	9
4	1	3	3	3	...	...	...	...	...	...	...	10
10	5	5	...	...	...	...	...	...	1	...	1	11
66	46	20	18	10	8	77	55	22	27	18	9	12
14	6	8	19	10	9	405	242	163	67	64	3	13
40	29	11	11	7	4	257	157	100	31	21	10	14
2	...	2	2	1	1	64	60	4	15	8	7	15
240	213	27	51	40	11	52	34	18	175	122	53	16
13,516	9,921	3,595	4,728	3,006	1,722	9,123	6,465	2,658	2,525	1,939	586	17
438	*378*	*60*	*28*	*25*	*3*	*68*	*44*	*24*	*52*	*36*	*16*	
...	...	...	...	...	...	...	...	...	...	...	...	18
...	...	...	...	...	...	...	...	...	4	3	1	19
...	...	...	...	...	...	...	...	...	1	...	1	20
99	84	15	10	8	2	25	14	11	15	14	1	21
...	...	...	...	...	...	...	...	...	...	...	...	22
...	...	...	...	...	...	...	...	...	8	4	4	23
...	...	...	...	...	...	3	1	2	3	3	...	24
1	1	...	...	...	...	...	...	...	3	3	...	25
...	...	...	...	...	...	...	...	...	...	...	...	
1	1	...	...	...	...	...	...	...	3	3	...	
1	1	...	...	...	...	...	...	...	4	2	2	26
45	9	6	...	...	...	...	...	...	1	1	...	27
322	283	39	18	17	1	40	29	11	10	3	7	28
...	...	...	...	...	...	...	...	...	3	3	...	29
16	*6*	*10*	*2*	*1*	*1*	...	...	...	*14*	*10*	*4*	
...	...	...	...	...	...	...	...	...	*20*	*11*	*9*	

This content downloaded from
202.122.18.30 on Wed, 12 Jun 2024 09:32:33 +00:00
All use subject to https://about.jstor.org/terms

TABLE XI.—BIRTHPLACE.

Serial No.	Birthplace.	Province.			City where Howrah.		
		Persons.	Males.	Females.	Persons.	Males.	Females.
		20	21	22	23	24	25
	B.—BORN IN OTHER ASIATIC COUNTRIES	*5,426*	*4,435*	*991*	*230*	*203*	*27*
1	Afghanistan	720	656	64	116	115	1
2	Arabia	367	247	120	5	4	1
3	Armenia	1	1		1	1	
4	Bhotan	1		1			
5	Ceylon	93	58	35	7	3	4
6	China	2,547	2,208	339	49	48	1
7	Chinese Turkestan	2	1	1			
8	Hongkong	36	30	6			
9	Japan	129	33	96			
10	Maldives	22	22				
11	Nepal	926	765	161	44	27	17
12	Persia	346	279	67	3	2	1
13	Russia	1		1			
14	Siam	7	7				
15	Straits Settlements and Malaya	73	43	30	2		2
16	Tibet	33	27	6			
17	Turkey in Asia	121	57	64	2	2	
18	Asia, *unspecified*	1	1		1	1	
	C.—BORN IN EUROPE	*8,352*	*6,378*	*1,974*	*340*	*260*	*80*
	United Kingdom	*7,231*	*5,611*	*1,620*	*328*	*251*	*77*
19	England and Wales	5,490	4,276	1,214	164	117	47
20	Scotland	1,271	1,012	259	133	112	21
21	Ireland	468	322	146	31	22	9
22	Channel Islands and Isle of Man	2	1	1			
23	Austria Hungary	146	97	49			
24	Belgium	56	47	9	1	1	
25	Denmark	11	9	2			
26	France	130	74	56			
27	Germany	267	222	45	6	4	2
28	Gibraltar	8	5	3			
29	Greece	70	58	12			
30	Holland	34	32	2			
31	Italy	96	57	39	1		1
32	Malta	16	8	8			
33	Norway	6	3	3			
34	Sweden	24	19	5	1	1	
35	Portugal	11	10	1	1	1	
36	Roumania	5	3	2			
37	Russia	113	35	78	1	1	
38	Spain	20	12	8	1	1	
39	Switzerland	46	33	13			
40	Turkey in Europe	60	42	18			
41	Europe, *unspecified*	2		2			
	D.—BORN IN AFRICA	*162*	*115*	*47*	*1*	*1*	
42	Abyssinia	2	1	1			
43	Egypt	22	17	5			
44	Mauritius	40	28	12			
45	Natal	32	20	12			
46	St. Helena	2	2				
47	Transvaal	3		3			
48	Zanzibar	12	7	5			
49	Africa, *unspecified*	49	40	9	1		
	E.—BORN IN AMERICA	*233*	*132*	*101*	*9*	*5*	*4*
50	British Guiana	6	3	3			
51	Canada	33	12	21			
52	West India Islands	16	13	3			
53	Newfoundland	1	1				
54	United States	9	4	5			
55	America, *unspecified*	168	99	69	9	5	4
	F.—BORN IN AUSTRALASIA	*222*	*151*	*71*	*7*	*3*	*4*
56	Australia	157	91	66	4	2	2
57	Borneo	3	1	2	3	1	2
58	Java	32	32				
59	Manilla	2	2				
60	New Zealand	24	22	2			
61	Philippines	4	3	1			
	G.—BORN AT SEA	*31*	*17*	*14*			

This content downloaded from 202.122.18.30 on Wed, 12 Jun 2024 09:32:33 +00:00
All use subject to https://about.jstor.org/terms

PART B.—CITIES.

ENUMERATED.

Cossipur-Chitpur.			Maniktala.			Garden Reach.			Dacca.			Serial No.
Persons.	Males.	Females.	Persons.	Males.	Females.	Persons.	Males.	Females.	Persons.	Males.	Females.	
26	27	28	29	30	31	32	33	34	35	36	37	
97	82	15	10	7	3	110	108	2	188	148	40	
54	49	5							8	8		1
5	5											2
												3
												4
5	4	1										5
19	13	6				105	103	2	25	18	7	6
2	1	1										7
									13	4	9	8
4	2	2	2	2		4	4		114	98	16	9
8	8		8	5	3				24	19	5	10
									1		1	11
												12
						1	1		2		2	13
									1	1		14
												15
												16
												17
												18
127	87	40	10	7	3	93	79	14	152	95	57	
114	78	36	8	6	2	85	72	13	125	83	42	
91	65	26	2	1	1	29	24	5	93	62	31	19
19	9	10	6	5	1	55	47	8	24	15	9	20
4	4					1	1		8	6	2	21
												22
1	1					1			2		2	23
1	1								3	2	1	24
2	1	1	2	1	1							25
									12	2	10	26
									5	4	1	27
4	3	1				4	4		1	1		28
									2		2	29
												30
												31
												32
												33
												34
												35
												36
												37
												38
												39
5	3	2				3	3		1	1		40
									2	2		41
1	1		2	2		13	13		5	1	4	
												42
1	1											43
			1	1								44
						12	12		1		1	45
									3		3	46
												47
			1	1		1	1		1	1		48
												49
5	2	3	2	1	1	5	5		8	5	3	
												50
3		3							1	1		51
1	1											52
1	1											53
												54
												55
			2	1	1	5	5		7	4	3	56
												57
						1	1		6	5	1	
												58
									3	2	1	59
												60
						1	1		3	3		61
												62
												63
												64
												65
												66
												67
												68
												69
												70

This content downloaded from
202.122.18.30 on Wed, 12 Jun 2024 09:32:33 +00:00
All use subject to https://about.jstor.org/terms

TABLE XI.—Birthplace. Part C.—Sikkim.

Birthplace.	Population.		
	Persons.	Males.	Females.
1	2	3	4
TOTAL POPULATION	*87,920*	*45,059*	*42,861*
A. BORN IN INDIA	*61,893*	*30,890*	*31,003*
I. SIKKIM	*58,085*	*28,583*	*29,502*
II. PROVINCES AND STATES IN INDIA BEYOND SIKKIM.	*3,808*	*2,307*	*1,501*
(*a*) Bengal (Adjacent Province)	*3,052*	*1,592*	*1,460*
(1) British Territory	*3,052*	*1,592*	*1,460*
Darjeeling (Contiguous)	2,993	1,555	1,438
Other Districts	59	37	22
(*b*) Other Provinces and States	*756*	*715*	*41*
(1) British Territory	*665*	*629*	*36*
Ajmer-Merwara	2	2	...
Bombay	228	228	...
Burma	10	6	4
Bihar and Orissa	189	176	13
Punjab	138	126	12
United Provinces	98	91	7
(2) Feudatory States	*91*	*86*	*5*
Baluchistan	1	...	1
Baroda	1	1	...
Bombay States	4	4	...
Central India Agency	2	2	...
Assam State	1	...	1
Punjab States	9	9	...
Rajputana Agency	73	70	3
B. BORN IN OTHER ASIATIC COUNTRIES	*26,013*	*14,155*	*11,858*
Afghanistan	2	2	...
Bhotan	45	30	15
China	15	5	10
Mongolia	2	2	...
Nepal	25,610	13,903	11,707
Tibet	339	213	126
C. BORN IN EUROPE	*14*	*14*	...
United Kingdom	*11*	*11*	...
England and Wales	10	10	...
Scotland	1	1	...
Germany	3	3	...

This content downloaded from
202.122.18.30 on Wed, 12 Jun 2024 09:32:33 +00:00
All use subject to https://about.jstor.org/terms

TABLE XII.

INFIRMITIES.

The infirmities recorded are the same as in 1901, *viz.*, insanity, deaf-mutism from birth, total blindness and leprosy.

The table is divided into two parts—Part I shows the distribution of the persons afflicted according to age, and Part II their distribution according to locality. Statistics are also given in Table XII-A of the infirmities from which certain selected castes suffer.

Persons who were returned as suffering from more than one infirmity have been shown under each. The totals entered under "Population afflicted" in columns 2, 3 and 4 consequently do not agree with the totals for each infirmity. The following statement shows the number of persons afflicted with more than one infirmity:—

(*a*) *BENGAL.*

	Persons.	Males.	Females.
Insane and blind	47	22	25
Insane and lepers	25	18	7
Insane and deaf-mute	455	282	173
Deaf-mutes and blind	74	43	31
Deaf-mutes and lepers	19	13	6
Blind and lepers	30	20	10
Total of double infirmities ...	650	398	252
Deaf-mutes, blind and lepers ...	2	1	1

(*b*) *SIKKIM.*

Deaf-mute and leper	1	...	1

This content downloaded from
202.122.18.30 on Wed, 12 Jun 2024 09:32:33 +00:00
All use subject to https://about.jstor.org/terms

TABLE XII.—Infirmities. Part I.—Distribution by age.

Age.	Population Afflicted.			Insane.			Deaf-mutes.			Blind.			Lepers.		
	Persons.	Males.	Females.	Persons.	Males.	Females.	Persons.	Males.	Females.	Persons.	Males.	Females.	Persons.	Males.	Females.
1	2	3	4	5	6	7	8	9	10	11	12	13	14	15	16
						(a) BENGAL.									
0—1	158	91	67				33	18	15	121	72	49	4	1	3
1—2	115	64	51	2	1	1	31	9	22	78	52	26	4	2	2
2—3	438	258	180	16	6	10	196	104	92	224	147	77	9	4	5
3—4	847	486	361	54	23	31	507	297	210	277	153	124	26	22	4
4—5	1,028	593	435	81	43	38	658	371	287	269	166	103	35	21	14
Total 0—5	*2,586*	*1,492*	*1,094*	*153*	*73*	*80*	*1,425*	*799*	*636*	*969*	*590*	*379*	*78*	*50*	*28*
5—10	7,913	4,790	3,123	1,120	664	456	5,055	3,026	2,029	1,681	1,061	620	156	100	56
10—15	9,846	6,686	3,260	1,673	993	680	5,147	3,250	1,897	1,691	1,135	556	436	271	165
15—20	8,492	5,066	3,426	1,952	1,117	835	4,220	2,425	1,795	1,551	993	558	855	588	267
20—25	7,889	4,822	3,067	2,051	1,224	827	3,345	1,978	1,367	1,432	879	553	1,105	773	332
25—30	9,281	6,019	3,262	2,549	1,657	892	3,328	2,005	1,323	1,662	1,030	632	1,802	1,364	438
30—35	8,545	5,576	2,969	2,436	1,544	892	2,371	1,396	975	1,717	1,032	685	2,058	1,625	433
35—40	7,767	5,252	2,515	1,972	1,285	687	1,912	1,175	737	1,645	998	647	2,294	1,832	462
40—45	8,110	5,286	2,824	1,919	1,159	760	1,781	1,068	713	2,105	1,230	875	2,337	1,848	489
45—50	5,735	3,688	2,047	1,142	691	451	988	571	417	1,863	1,051	812	1,775	1,390	385
50—55	6,967	4,126	2,841	1,240	636	604	969	558	411	3,014	1,627	1,387	1,761	1,316	445
55—60	3,623	2,191	1,432	536	288	248	397	244	153	1,794	980	814	914	690	224
60—65	6,344	3,373	2,971	650	315	335	586	313	273	4,093	2,001	2,092	1,037	755	282
65—70	2,171	1,191	980	183	97	86	169	94	75	1,515	777	738	307	224	83
70 and over	7,412	3,981	3,431	402	212	190	432	266	166	6,015	3,087	2,928	570	419	151
Total	*101,681*	*62,439*	*39,242*	*19,978*	*11,955*	*8,023*	*32,125*	*19,168*	*12,957*	*32,747*	*18,471*	*14,276*	*17,485*	*13,245*	*4,240*

This content downloaded from 202.122.18.30 on Wed, 12 Jun 2024 09:32:33 +00:00
All use subject to https://about.jstor.org/terms

TABLE XII.—INFIRMITIES. PART I.—DISTRIBUTION BY AGE—*concluded.*

Age.	Population afflicted.			Insane.			Deaf-mutes.			Blind.			Lepers.		
	Persons.	Males.	Females.	Persons.	Males.	Females.	Persons.	Males.	Females.	Persons.	Males.	Females.	Persons.	Males.	Females.
1	2	3	4	5	6	7	8	9	10	11	12	13	14	15	16
						(b) SIKKIM.									
0—1 ...	1	...	1	...	...	...	1	...	1	...	...	...	...	...	...
1—2 ...	...	...	...	...	...	...	...	...	...	...	...	...	...	...	...
2—3 ...	2	...	2	...	...	...	1	...	1	1	...	1	...	...	...
3—4 ...	5	2	3	...	...	...	5	2	3	...	...	...	...	...	...
4—5 ...	5	4	1	...	...	...	5	4	1	...	...	...	...	...	...
Total 0—5 ...	*13*	*6*	*7*	...	...	...	*13*	*6*	*6*	*1*	...	*1*	...	...	...
5—10 ...	33	16	17	...	...	...	31	16	15	...	...	...	2	...	2
10—15 ...	53	32	21	...	...	...	50	30	20	3	2	1	...	...	...
15—20 ...	32	16	16	1	1	...	27	14	13	2	1	1	2	...	2
20—25 ...	35	22	13	1	1	...	30	19	11	...	...	...	4	2	2
25—30 ...	21	12	9	1	1	...	15	9	6	2	2	...	3	...	3
30—35 ...	23	14	9	2	1	1	19	11	8	1	1	...	1	1	...
35—40 ...	17	9	8	1	...	1	11	8	3	3	1	2	2	...	2
40—45 ...	16	10	6	...	...	...	15	10	5	...	...	...	1	...	1
45—50 ...	6	3	3	...	...	...	5	2	3	...	...	...	1	1	...
50—55 ...	8	4	4	1	...	1	6	3	3	1	1	...	...	...	...
55—60 ...	5	3	2	1	1	...	2	1	1	...	...	...	3	1	1
60—65 ...	10	5	5	...	...	...	5	2	3	3	2	1	2	1	1
65—70 ...	5	2	3	1	1	...	1	...	1	1	1	...	2	...	2
70 and over ...	14	9	5	...	...	...	5	3	2	8	5	3	2	1	1
Total	*291*	*163*	*128*	*9*	*6*	*3*	*234*	*134*	*100*	*25*	*16*	*9*	*24*	*7*	*17*

This content downloaded from 202.122.18.30 on Wed, 12 Jun 2024 09:32:33 +00:00
All use subject to https://about.jstor.org/terms

TABLE XII.—Infirmities. Part II.—Distribution by Districts.

District or State.	Population afflicted.			Insane.			Deaf-mutes.			Blind.			Lepers.		
	Persons.	Males.	Females.	Persons.	Males.	Females.	Persons.	Males.	Females.	Persons.	Males.	Females.	Persons.	Males.	Females.
1	2	3	4	5	6	7	8	9	10	11	12	13	14	15	16
BENGAL	***101,681***	***62,439***	***39,242***	***19,978***	***11,955***	***8,023***	***32,125***	***19,168***	***12,957***	***32,747***	***18,471***	***14,276***	***17,485***	***13,245***	***4,240***
(1) British Territory	***99,461***	***61,011***	***38,453***	***19,412***	***11,652***	***7,760***	***31,469***	***18,751***	***12,718***	***32,170***	***18,132***	***14,038***	***17,027***	***12,871***	***4,156***
BURDWAN DIVISION	***24,770***	***15,792***	***9,578***	***2,360***	***1,543***	***817***	***6,298***	***3,767***	***2,531***	***7,939***	***4,084***	***3,855***	***8,230***	***5,839***	***2,391***
Burdwan	5,356	3,308	2,048	396	258	138	1,166	695	471	1,657	832	825	2,152	1,537	615
Birbhum	3,533	2,211	1,322	276	176	100	742	410	332	939	511	428	1,528	1,114	414
Bankura	5,184	3,122	2,062	393	273	120	842	486	356	1,311	603	708	2,645	1,764	881
Midnapore	6,557	4,224	2,733	709	432	277	2,185	1,340	845	2,547	1,336	1,211	1,541	1,132	409
Hooghly	2,217	1,362	855	323	221	102	742	444	298	901	500	401	259	204	55
Howrah	1,523	965	558	263	183	80	621	392	229	534	302	232	105	88	17
PRESIDENCY DIVISION	***18,045***	***11,161***	***6,884***	***3,871***	***2,499***	***1,372***	***5,436***	***3,241***	***2,195***	***6,628***	***3,760***	***2,868***	***2,209***	***1,717***	***492***
24-Parganas	3,738	2,273	1,465	888	521	367	1,356	858	523	1,270	744	526	256	198	58
Calcutta	1,511	976	535	326	234	92	275	173	102	659	385	265	271	196	75
Nadia	3,047	1,884	1,163	389	260	129	796	483	313	1,345	734	611	524	409	115
Murshidabad	4,204	2,643	1,561	1,023	789	234	885	477	408	1,327	771	556	780	611	169
Jessore	2,031	1,869	1,162	616	354	262	1,128	678	450	1,037	649	388	246	201	45
Khulna	2,514	1,516	998	627	341	286	996	602	394	769	477	292	133	102	30
RAJSHAHI DIVISION	***23,292***	***14,001***	***9,291***	***5,099***	***2,907***	***2,192***	***8,263***	***4,863***	***3,400***	***6,956***	***3,837***	***3,119***	***3,118***	***2,479***	***639***
Rajshahi	2,599	1,419	1,180	639	363	276	946	527	419	919	478	441	95	51	44
Dinajpur	3,932	2,395	1,537	813	479	334	1,441	905	536	1,193	645	548	482	376	106
Darjeeling	362	178	84	19	12	7	104	69	35	67	39	28	81	64	17
Jalpaiguri	2,511	1,613	898	638	376	262	839	497	342	589	354	235	556	436	120
Rangpur	5,875	3,717	2,158	1,313	741	572	1,959	1,189	770	1,498	871	627	1,105	916	189
Bogra	2,208	1,293	915	630	333	297	827	465	362	626	373	253	179	151	28
Pabna	3,234	1,887	1,347	747	434	313	1,208	678	530	1,013	566	447	266	209	57
Malda	2,641	1,499	1,142	300	179	121	936	533	403	1,051	511	540	354	276	78
DACCA DIVISION	***23,477***	***14,738***	***8,739***	***5,650***	***3,403***	***2,247***	***7,804***	***4,610***	***3,194***	***7,454***	***4,559***	***2,895***	***2,811***	***2,326***	***485***
Dacca	6,238	3,823	2,415	1,660	1,049	611	1,937	1,128	809	2,055	1,177	878	628	495	133
Mymensingh	10,320	6,598	3,722	2,337	1,410	927	3,325	1,921	1,404	3,009	1,835	1,174	1,849	1,566	283
Faridpur	3,612	2,217	1,395	824	485	339	1,318	787	531	1,260	803	457	210	172	38
Backergunge	3,307	2,070	1,237	829	459	370	1,224	774	450	1,130	744	386	124	93	31
CHITTAGONG DIVISION	***9,880***	***5,919***	***3,961***	***2,462***	***1,300***	***1,162***	***3,668***	***2,270***	***1,398***	***3,193***	***1,892***	***1,301***	***659***	***510***	***149***
Tippera	4,077	2,499	1,578	805	436	369	1,492	918	574	1,364	821	543	419	324	95
Noakhali	1,920	1,148	772	381	180	201	892	568	324	612	362	250	42	35	7
Chittagong	3,281	1,938	1,343	1,031	568	463	1,160	715	445	1,052	612	440	115	88	27
Chittagong Hill Tracts	602	334	268	242	116	129	124	69	55	165	97	68	83	63	20
(2) Feudatory States	***2,217***	***1,428***	***789***	***536***	***303***	***233***	***656***	***417***	***239***	***577***	***339***	***238***	***458***	***374***	***84***
Cooch Behar	1,824	1,193	631	423	250	173	556	359	197	473	278	195	380	311	69
Hill Tippera	393	235	158	113	53	60	100	58	42	104	61	43	78	63	15
SIKKIM	***291***	***163***	***128***	***9***	***6***	***3***	***234***	***134***	***100***	***25***	***16***	***9***	***24***	***7***	***17***

This content downloaded from 202.122.18.30 on Wed, 12 Jun 2024 09:32:33 +00:00
All use subject to https://about.jstor.org/terms

TABLE XII(A).—Infirmities by Selected Castes, Tribes or Races.

Caste, Tribe or Race.	Population dealt with.			Insane.			Deaf-Mutes.			Blind.			Lepers.		
	Persons.	Males.	Females.	Persons.	Males.	Females.	Persons.	Males.	Females.	Persons.	Males.	Females.	Persons.	Males.	Females.
1	2	3	4	5	6	7	8	9	10	11	12	13	14	15	16
						(a) BENGAL.									
Anglo-Indian*	18,774	9,402	9,372	32	15	17	5	4	1	22	8	14	2	2	
Bagdi*	996,310	494,644	501,666	248	157	91	630	360	270	889	456	433	1,006	758	248
Baidya	88,796	44,965	43,831	67	46	21	35	20	15	72	43	29	18	14	4
Baishnab	423,985	192,147	231,838	217	130	87	271	156	115	594	294	300	357	251	106
Baniya*	9,399	3,708	5,691	18	12	6	31	15	16	37	13	24	12	7	5
Garui	178,168	92,748	85,420	74	50	24	129	83	46	91	54	37	21	20	1
Bauri*	310,798	153,234	157,564	64	30	34	155	82	73	429	157	272	979	606	373
Bhumimali†	82,596	41,682	40,914	39	25	14	61	36	25	66	33	33	17	14	3
Bhuiya	69,044	37,302	31,742	8	6	2	24	11	13	35	22	13	104	85	19
Bhumij*	86,497	42,340	44,157	54	47	7	43	23	20	51	26	25	166	65	41
Brahman	1,212,687	647,955	564,732	837	693	234	707	127	240	840	532	308	369	276	93
Chamar	106,553	56,591	50,062	64	40	24	194	116	78	210	105	105	148	115	33
Chasa*	1,060	772	288	2	1	1	7	5	2	19	13	6	15	13	2
Dhangk*	6,702	3,686	3,016	8	6	2	8	5	3	15	7	8	5	4	1
Dhoba	278,052	148,350	129,702	74	44	30	189	122	58	155	92	63	64	51	13
Dom*	145,589	73,951	71,638	48	30	18	171	96	75	194	88	106	229	148	81
Dosadh*	29,848	20,868	8,980	9	7	2	6	3	3	9	3	6	2	1	1
European and allied races*	22,145	14,639	7,506	25	14	11	81	40	41	94	48	46	95	77	18
Gandhabanik	119,425	59,536	59,889	19	13	6	94	47	47	68	35	33	22	13	9
Garor	43,001	21,694	21,307	19	11	8									
Goala	646,433	355,941	290,492	237	137	100	437	253	184	558	293	265	508	328	180
Hari	173,705	88,223	85,482	60	34	26	170	82	88	149	72	77	262	113	149
Indian Christian	83,280	43,018	40,262	35	23	12	45	26	19	65	37	28	402	273	129
Jogi	361,141	178,253	182,888	174	106	68	239	114	125	220	123	97	62	49	13
Jolaha (Musalman)	282,427	132,212	150,215	63	40	23	140	90	50	153	74	79	43	29	14
Kahar*	61,890	42,020	19,870	17	8	9	43	24	19	63	34	29	31	20	11
Kaibartta; Chasi	2,137,948	1,075,562	1,062,386	535	318	187	1,017	630	387	1,277	672	605	496	380	106
Kaibartta; Jaliya	326,655	165,833	160,822	150	91	59	268	127	81	382	158	224	69	52	17
Kaibartta (unspecified)*	22,787	11,849	10,938	50	29	21	139	85	47	156	102	54	56	46	10
Kaita*	110,715	55,772	54,943	52	34	18	111	58	53	141	73	68	190	130	60
Kamar	263,329	126,158	137,171	105	66	39	163	91	72	210	126	84	118	85	33
Kandra and Kadma*	36,917	18,562	18,355	5	3	2	45	34	11	33	18	15	20	15	5
Kayab	153,418	74,685	78,733	61	33	28	103	62	41	103	64	39	23	17	6
Kewat*	52,612	25,735	26,877	15	12	3	40	30	10	42	27	15	25	17	8
Kayasth	1,113,684	574,819	538,865	769	550	219	687	416	271	836	504	332	193	133	60
Kebat*	16,590	8,780	7,810	4	3	1	10	6	4	18	7	11	25	19	6
Khaira*	41,608	20,681	20,927	5	4	1	20	11	9	53	24	29	117	71	46
Khandait*	35,867	28,119	7,748	12	4	8	32	12	20	35	2	33	31	2	29
Kochh	123,653	62,902	60,751	18	8	10	28	17	11	145	73	72	21	15	6
Kora*	20,850	10,272	10,578	21	12	9	29	18	12	61	21	40	40	27	13
Kulu (Musalman)†	45,568	22,557	23,011	11	8	3	23	13	10	21	13	8	4	3	1
Kumhar	290,709	149,779	140,930	131	81	50	211	122	89	239	139	100	118	89	29
Kurmi*	185,505	95,936	89,569	36	22	14	144	103	41	278	147	131	137	84	53
Lohar*	33,843	17,958	15,885	10	7	3	18	13	5	35	15	20	107	73	34
Maghi	127,943	62,914	65,029	107	51	56	70	36	34	91	54	37	19	13	6

* The figures relate only to the portion of the Presidency which formed part of Bengal at the time of the Census.
† The figures relate to Eastern Bengal only.

This content downloaded from 202.122.18.30 on Wed, 12 Jun 2024 09:32:33 +00:00
All use subject to https://about.jstor.org/terms

TABLE XII(A).—INFIRMITIES BY SELECTED CASTES, TRIBES OR RACES—*concluded.*

Caste, Tribe or Race.	Population dealt with.			Insane.			Deaf-Mutes.			Blind.			Lepers.		
	Persons.	Males.	Females.	Persons.	Males.	Females.	Persons.	Males.	Females.	Persons.	Males.	Females.	Persons.	Males.	Females.
1	2	3	4	5	6	7	8	9	10	11	12	13	14	15	16
						(*a*) *BENGAL*—concld.									
Mal*	83,115	40,317	42,798	10	9	1	45	37	8	81	58	23	103	64	39
Mallah*	13,998	6,473	7,525	14	8	6	27	13	14	28	8	20	38	15	23
Mali*	16,759	9,056	7,703	7	2	5	21	12	9	19	9	10	35	35	...
Malo	247,533	126,850	120,683	81	41	40	96	51	45	183	105	78	61	50	11
Mayra*	78,975	42,384	36,591	32	23	9	53	32	21	50	32	18	65	37	28
Mechi†	20,450	10,719	9,731	15	7	8	33	13	20	12	5	7	29	25	4
Mochi	455,236	243,848	211,388	83	46	37	193	111	82	171	84	87	47	37	10
Munda	67,252	35,217	32,035	8	6	2	31	18	13	25	12	13	24	16	8
Namasudra	1,923,728	967,178	941,551	804	465	339	1,333	531	802	1,167	684	483	358	284	74
Napit	447,306	229,988	217,318	193	119	74	334	207	127	335	199	136	138	94	44
Nikari (Musalman)*	33,784	16,913	16,871	19	8	11	29	21	8	26	13	13	16	5	11
Oraon	165,337	89,063	76,274	23	13	10	83	50	33	108	60	48	21	16	5
Pachan (Musalman)*	149,939	84,625	65,314	47	38	9	116	77	39	136	76	60	114	94	20
Panit†	53,832	27,462	26,370	10	4	6	13	5	8	21	11	10	23	21	2
Pod*	536,527	274,148	262,379	211	116	95	248	147	101	247	146	101	51	39	12
Rajbansi	1,808,790	936,264	872,526	1,022	610	412	1,266	799	467	1,235	680	555	927	745	182
Rajput*	95,626	60,603	35,023	75	55	20	110	65	45	123	63	60	199	148	51
Rajwar*	17,389	9,209	8,180	24	13	11	54	32	22	56	33	23	63	46	17
Sadgop*	535,166	269,855	265,311	184	136	48	352	245	107	392	257	135	505	440	65
Santal	669,220	336,384	333,036	79	50	29	248	132	116	284	138	146	307	194	113
Sarak*	3,956	1,957	1,999	1	1	...	3	1	2	7	6	1	29	21	8
Saiyad (Musalman)*	70,078	37,841	32,237	26	17	9	48	24	24	47	26	21	15	12	3
Sikrik (Ditto)*	5,130,616	2,651,890	2,475,726	1,593	1,007	586	3,357	1,991	1,366	4,008	2,239	1,776	1,578	1,303	275
Subarnabanik*	83,075	42,568	40,507	49	37	12	74	55	19	68	42	26	25	15	10
Sudra†	148,778	70,892	77,886	83	49	34	74	49	25	88	60	28	26	21	5
Sunri*	113,841	57,990	55,851	54	39	15	82	50	32	101	46	55	203	139	64
Sutradhar	177,453	91,553	85,897	88	56	32	89	54	39	149	85	64	70	48	22
Tambuli*	47,487	23,780	23,707	22	17	5	31	15	16	49	26	23	26	12	14
Tanti	322,983	169,024	153,959	113	81	32	252	175	77	295	154	141	142	100	42
Teli and Tili	419,122	217,730	201,392	194	125	69	295	171	124	347	187	160	386	272	114
Tiparat	130,025	66,211	63,814	53	24	29	31	19	12	51	28	23	28	19	9
Tiyar	215,270	108,209	107,061	72	40	32	132	80	52	144	70	74	53	42	11
Others	...	...	...	10,072	5,713	4,359	16,034	9,450	6,584	13,461	7,869	5,592	5,199	4,215	984
						(*b*) *SIKKIM.*									
Bhotia	12,414	6,429	5,985	1	...	1	30	13	17	7	3	4	8	3	5
Brahman	5,673	2,880	2,793	3	2	1	18	13	5	5	5	...	...	...	...
Khambu	15,872	7,939	7,933	3	2	1	19	13	6	5	3	2	...	...	...
Khas	6,210	3,278	2,932	1	1	...	23	11	12	...	...	...	1	1	...
Lepcha	9,031	4,676	4,355	...	...	...	33	17	16	3	1	2	8	1	7
Murmi	7,436	3,705	3,731	...	...	...	26	17	9	1	1	...	3	1	2
Others	...	...	...	1	1	...	85	50	35	4	3	1	4	1	3

* The figures relate only to the portion of the Presidency which formed part of Bengal at the time of the Census.
† The figures relate to Eastern Bengal only.

This content downloaded from 202.122.18.30 on Wed, 12 Jun 2024 09:32:33 +00:00
All use subject to https://about.jstor.org/terms

TABLE XIII.

CASTE.

THIS table is divided into two parts. Part A gives statistics for the castes and tribes of Hindus, Animists, Buddhists and Jains, and Part B for Muhammadans. The figures for Christians are omitted from this table, as they are dealt with in Tables XVII and XVIII.

In the Burdwan and Presidency Divisions and in Darjeeling and Cooch Behar statistics have been compiled only for selected castes while in Eastern Bengal all castes have been dealt with. Against each caste, not dealt with in the former, an asterisk has been put and a foot-note added showing that statistics for it have been compiled in Eastern Bengal only.

Castes which are numerically insignificant, and which are either of foreign origin or too localized for separate entry, are grouped together under the head "Minor Castes" in each part, details being given for them in the appendix printed at the end of the table.

As a rule, persons converted from Hinduism or Muhammadanism to Christianity were returned as "Native Christian," and their caste of origin was not mentioned in the census schedules. In the case of converts belonging to aboriginal tribes, however, the name of the tribe was frequently given, and the number so returned has been noted in the remarks column of the table.

Where some members of a caste or tribe profess one religion and some another, separate figures have usually been given for each; but if the second religion was returned only in respect of a very small number of persons, the figures for it have been added to those for the main religion, and the number so added has been noted in the column of remarks.

As far as possible, groups that are not true castes have been eliminated from the table, and the figures for them added to those for the castes to which they appeared to belong after such enquiries, local and otherwise, as it was possible to make within the limited time available. The more important of these groups are mentioned in the remarks column.

This content downloaded from
202.122.18.30 on Wed, 12 Jun 2024 09:32:33 +00:00
All use subject to https://about.jstor.org/terms

TABLE XIII.—Caste, Tribe, Race or Nationality. Part A.—Hindus, Animists, Buddhists and Jains.

District or State.	Agarwala.				Aguri.		Asur.				Babhan (Bhumihar Brahman).		Bagdi.		Remarks.
	Hindu.		Jain.		Hindu.		Hindu.		Animist.		Hindu.		Hindu.		
	Males.	Females.	Males.	Females.	Males.	Females.	Males.	Females.	Males.	Females.	Males.	Females.	Males.	Females.	
1	2	3	4	5	6	7	8	9	10	11	12	13	14	15	
BENGAL	**12,287**	**7,502**	**610**	**283**	**42,601**	**43,249**	**445**	**455**	**119**	**81**	**1,165**	**430**	**504,381**	**511,357**	*Abusan* included in Namasudra. *Ahir* included in Goala. *Bagal*.—See Goala.
(1) *British Territory*	**12,283**	**7,500**	**587**	**276**	**42,583**	**43,231**	**445**	**455**	**119**	**81**	**1,097**	**425**	**504,320**	**511,324**	
BURDWAN DIVISION	**1,356**	**977**	**142**	**98**	**40,955**	**42,499**	...	...	**1**	...	**6**	**2**	**389,300**	**396,745**	*Bagdi* includes the following :—
Burdwan	764	652	93	75	32,507	34,044	...	...	...	...	...	...	97,410	98,464	
Birbhum	27	7	35	11	826	855	...	...	...	...	...	...	43,086	44,492	
Bankura	99	61	4	6	5,417	5,535	...	...	...	...	...	...	46,864	48,617	
Midnapore	33	11	...	5	71	65	...	...	...	...	...	...	73,756	76,900	
Hooghly	22	32	2	...	2,050	1,986	...	...	...	...	...	...	89,301	89,318	
Howrah	411	213	5	1	84	14	...	...	1	...	6	2	98,849	98,954	
PRESIDENCY DIVISION	**7,545**	**4,338**	**151**	**85**	**1,163**	**685**	...	...	...	...	**212**	**168**	**105,237**	**104,880**	
24-Parganas	210	72	...	...	116	30	...	...	...	...	10	...	49,411	50,014	
Calcutta	6,810	3,889	136	79	1,148	623	...	...	...	...	1	...	2,306	2,561	
Nadia	307	243	13	6	66	57	...	...	...	...	94	90	20,486	19,855	
Murshidabad	148	100	2	...	71	51	...	...	...	...	98	76	20,099	20,411	
Jessore	27	19	...	...	32	23	...	...	...	...	1	...	10,163	9,300	
Khulna	20	15	...	...	...	2	...	...	...	...	8	...	2,866	2,706	
RAJSHAHI DIVISION	**3,128**	**2,064**	**221**	**79**	**153**	**46**	**445**	**455**	**118**	**81**	**774**	**250**	**5,255**	**5,109**	
Rajshahi	240	164	22	24	55	24	...	...	...	...	10	...	1,990	1,709	
Dinajpur	311	152	5	5	42	8	...	...	...	...	255	106	358	409	
Jalpaiguri	588	260	44	18	...	...	445	455	118	81	53	17	31	41	
Darjeeling	135	93	13	...	11	6	...	...	...	...	262	73	36	11	
Rangpur	188	131	108	25	19	7	...	...	...	...	52	7	129	110	
Bogra	318	225	19	6	8	1	...	...	...	...	26	3	641	672	
Pabna	146	82	9	...	17	...	...	...	...	...	55	38	1,299	1,221	
Malda	982	951	1	1	1	...	...	...	...	...	31	6	771	846	
DACCA DIVISION	**236**	**115**	**73**	**14**	**12**	**1**	...	...	...	...	**105**	**5**	**4,409**	**4,487**	
Dacca	4	...	...	...	...	...	...	...	...	...	14	...	1,210	1,222	
Mymensingh	69	27	64	13	6	1	...	...	...	...	71	5	1,184	1,088	
Faridpur	159	88	9	1	6	...	...	...	...	...	12	...	1,924	2,014	
Backergunge	6	...	...	...	...	...	...	...	...	...	8	...	91	83	
CHITTAGONG DIVISION	**18**	**6**	...	...	...	...	...	...	...	...	...	...	**105**	**103**	
Tippera	14	2	...	...	...	...	...	...	...	...	...	...	2	2	
Noakhali	...	...	...	...	...	...	...	...	...	...	...	...	59	58	
Chittagong	4	4	...	...	...	...	...	...	...	...	...	...	44	43	
Chittagong Hill Tracts	...	...	...	...	...	...	...	...	...	...	...	...	...	...	
(2) *Feudatory States*	**4**	**2**	**23**	**7**	**18**	**18**	...	...	...	...	**68**	**5**	**61**	**33**	
Cooch Behar	4	2	23	7	18	18	...	...	...	...	68	5	57	30	
Hill Tippera	...	...	...	...	...	...	...	...	...	...	...	...	4	3	
SIKKIM	**91**	**7**	...	...	...	...	...	...	...	...	...	...	...	...	

Bagdi includes the following :—	Males.	Females.
Bhotia	680	626
Danua Manjhi	715	623
Dulia	29,738	31,533
Kusmetia	102	111
Let	12,786	13,043
Manjhi	11,642	12,425
Matia	2,831	3,101
Tentulia	1	

The local distribution of these items is as follows :—

(1) *Bhotia*—Murshidabad (1,306).
(2) *Danda Manjhi*—Bankura (1,338).
(3) *Dulia*—Burdwan (8,937), Bankura (123), Hooghly (35,584), Howrah (10,569), 24-Parganas (1,311), Calcutta (50), Nadia (1,309), Jessore (283), Dacca (24).
(4) *Kusmetia*—Burdwan (213).
(5) *Let*—Birbhum (25,450), Murshidabad (378), Cooch Behar (1).
(6) *Manjhi*—Bankura (4,750), Midnapore (19,285), Howrah (6), Murshidabad (6), Jessore (20).
(7) *Matia*—Burdwan (134), Birbhum (1,382), Bankura (1,221), Hooghly (168), 24-Parganas (27).
(8) *Tentulia*—24-Parganas (1).

It also includes 1 male in Calcutta returned as Brahmo and 1 male in Malda returned as Animist.

This content downloaded from 202.122.18.30 on Wed, 12 Jun 2024 09:32:33 +00:00
All use subject to https://about.jstor.org/terms

TABLE XIII.—Caste, Tribe, Race or Nationality. Part A.—Hindus, Animists, Buddhists and Jains—*continued.*

District or State.	BAHELIA.* Hindu.		BAIDYA. Hindu.		BAIS BANIYA.* Hindu.		BAISHNAB (Bairagi). Hindu.		BAITI (Chunari).* Hindu.		BAKALI.* Hindu.		BANIYA. Hindu.		Remarks.
	Males.	Females.	Males.	Females.	Males.	Females.	Males.	Females.	Males.	Females.	Males.	Females.	Males.	Females.	
1	16	17	18	19	20	21	22	23	24	25	26	27	28	29	
BENGAL	***1,148***	***931***	***44,345***	***44,451***	***3,843***	***3,531***	***192,137***	***231,848***	***1,837***	***1,859***	***560***	***474***	***8,776***	***5,941***	***Baidya*** includes 131 males and 119 females returned as Brahmo, viz., Midnapore (2), Calcutta (130), Dinajpur (1), Darjeeling (2), Bogra (20), Dacca (27), Mymensingh (11), Faridpur (6), Tippera (15), Chittagong (37).
(1) British Territory	***1,148***	***931***	***43,866***	***44,136***	***3,839***	***3,531***	***191,003***	***230,620***	***1,837***	***1,859***	***560***	***474***	***8,730***	***5,920***	
BURDWAN DIVISION	...	...	***6,065***	***7,118***	...	...	***91,405***	***99,988***	...	...	...	...	***3,059***	***2,593***	
Burdwan	...	...	1,438	1,912	...	...	10,662	12,111	...	...	...	...	851	820	***Bais Baniya*** includes 7 males and 8 females returned as Jain, viz., Rangpur (1), Bogra (14).
Birbhum	...	...	703	860	...	...	9,084	10,531	...	...	...	...	194	203	
Bankura	...	...	2,012	2,430	...	...	16,624	16,986	...	...	...	...	431	457	
Midnapore	...	...	611	619	...	...	50,569	54,615	...	...	...	...	419	485	
Hooghly	...	...	893	859	...	...	4,923	5,038	...	...	...	...	357	157	***Baishnab*** includes 3 males and 6 females returned as Brahmo, 6 females returned as Ramayat, and 4 males returned as Jain, viz.,—
Howrah	...	...	408	447	...	...	6,212	7,006	...	...	...	...	807	471	
PRESIDENCY DIVISION	...	...	***9,978***	***8,142***	...	...	***41,756***	***51,195***	...	...	...	...	***2,557***	***1,048***	*Brahmo*—Calcutta (9).
24-Parganas	...	...	804	611	...	...	13,767	14,516	...	...	...	...	1,111	330	
Calcutta	...	...	5,170	3,378	...	...	5,380	7,422	...	...	...	...	1,001	395	*Ramayat*—Murshidabad (5), Khulna (1).
Nadia	...	...	796	878	...	...	6,021	8,036	...	...	...	...	103	38	
Murshidabad	...	...	1,115	1,024	...	...	8,082	10,785	...	...	...	...	135	115	*Jain*—Cooch Behar (1), Jalpaiguri (2), Rangpur (1).
Jessore	...	...	1,130	1,218	...	...	6,418	6,637	...	...	...	...	46	14	
Khulna	...	...	963	1,000	...	...	3,088	3,199	...	...	...	...	161	147	***Baniya*** includes 119 males and 47 females returned as Jain, viz., Burdwan (36), Midnapore (7), Howrah (2), Calcutta (125), Cooch Behar (2).
RAJSHAHI DIVISION	***1,098***	***908***	***3,493***	***2,908***	***3,412***	***3,288***	***42,391***	***54,160***	***660***	***594***	***3***	...	***768***	***444***	
Rajshahi	200	160	536	496	101	48	7,644	10,276	111	5	...	...	22	5	
Dinajpur	15	...	559	422	365	340	5,127	9,201	62	44	...	...	281	273	
Jalpaiguri	2	...	314	221	70	50	708	717	4	7	...	...	196	69	
Darjeeling	...	...	82	42	...	...	100	96	...	...	...	...	56	33	
Rangpur	24	9	967	451	20	1	15,678	18,892	50	46	3	...	93	17	
Bogra	99	41	184	134	9	8	5,003	6,028	8	3	...	...	41	39	
Pabna	361	162	689	808	20	6	2,773	4,874	389	393	...	...	31	...	
Malda	404	536	262	251	2,827	2,835	2,961	4,126	32	41	...	...	48	8	
DACCA DIVISION	***47***	***23***	***16,822***	***18,550***	***135***	***74***	***11,038***	***18,444***	***854***	***937***	***557***	***474***	***1,910***	***852***	
Dacca	15	...	5,284	6,006	123	72	2,779	5,250	283	310	129	115	361	371	
Mymensingh	22	16	2,697	1,929	7	2	4,651	7,327	234	258	424	369	253	145	
Faridpur	10	7	2,760	3,317	5	...	2,235	3,828	304	341	3	...	342	216	
Backergunge	...	...	6,081	7,298	...	...	1,363	2,019	33	28	1	...	254	120	
CHITTAGONG DIVISION	***3***	...	***7,508***	***7,418***	***292***	***169***	***4,410***	***6,833***	***323***	***338***	...	...	***1,136***	***983***	
Tippera	3	...	2,742	2,737	...	...	2,354	3,844	320	328	...	...	91	...	
Noakhali	...	...	817	740	...	...	1,552	2,389	3	...	...	...	...	...	
Chittagong	...	...	3,888	3,421	292	169	495	607	...	...	...	...	1,045	983	
Chittagong Hill Tracts	...	...	61	10	...	...	9	2	...	...	...	...	...	...	
(2) Feudatory States	...	...	***479***	***317***	***4***	...	***1,134***	***1,228***	...	...	...	...	***46***	***21***	
Cooch Behar	...	...	197	136	...	...	1,030	1,157	...	...	...	...	33	17	
Hill Tippera	...	...	282	179	4	...	104	71	...	...	...	...	10	4	
SIKKIM	...	...	...	...	...	...	...	...	...	...	...	...	...	...	

* Compiled for Eastern Bengal only.

This content downloaded from 202.122.18.30 on Wed, 12 Jun 2024 09:32:33 +00:00
All use subject to https://about.jstor.org/terms

TABLE XIII.—Caste, Tribe, Race or Nationality. Part A.—Hindus, Animists, Buddhists and Jains—*continued.*

District or State.	BAOLA.* Hindu.		BARHI. Hindu.		BARUI. Hindu.		BATHUDI. Hindu.		BAURI. Hindu.		BEDIYA. Hindu.		BEHARA.* Hindu.		Remarks.
	Males.	Females.	Males.	Females.	Males.	Females.	Males.	Females.	Males.	Females.	Males.	Females.	Males.	Females.	
1	30	31	32	33	34	35	36	37	38	39	40	41	42	43	
BENGAL	***146***	***177***	***2,209***	***573***	***92,748***	***85,420***	***234***	***374***	***154,892***	***158,762***	***4,181***	***4,322***	***12,552***	***10,395***	***Bauri*** includes 356 males and 374 females returned as Bagal in Bankura.
(1) British Territory	***146***	***177***	***2,053***	***570***	***92,129***	***84,995***	***234***	***374***	***154,865***	***158,756***	***3,609***	***3,823***	***12,489***	***10,368***	***Bediya*** includes 57 males and 44 females returned as Animist, viz., Hooghly (45), Jalpaiguri (56).
											649				
BURDWAN DIVISION	...	...	***417***	***259***	***12,291***	***11,310***	***234***	***374***	***148,559***	***152,896***		***321***	...	...	It also includes the following :—
Burdwan			24	10	1,269	1,104	...	...	56,287	58,015	77	70	...	...	Males. Females.
Birbhum			10	4	995	981	...	...	19,165	17,690	215	253	...	...	*Saparia* ... 46 49
Bankura			2	...	1,571	1,535	...	...	53,339	57,874	148	144	...	...	*Mirshikari* ... 6 10
Midnapore			253	207	3,158	2,912	234	374	7,167	7,262	93	195	...	...	
Hooghly			4	...	2,107	1,955	...	...	12,292	11,890	76	102	...	...	
Howrah			124	38	1,191	2,823	...	...	209	165	40	48	...	...	The local distribution of these items is as follows :—
PRESIDENCY DIVISION	...	...	***556***	***53***	***21,649***	***19,379***	...	...	***4,753***	***4,553***	***886***	***866***	...	...	*Saparia*—Bankura (24), Midnapore (71).
24-Parganas			134	19	3,382	2,773	...	...	738	598	532	520	...	...	
Calcutta			421	34	1,597	370	...	...	123	40	7	...	...	...	*Mirshikari*—Midnapore (16).
Nadia			...	...	1,378	1,326	...	...	1,312	1,377	120	84	...	...	
Murshidabad			...	...	997	1,033	...	...	2,146	2,193	39	36	...	...	*Behara* includes 4 males returned as Animist in Jalpaiguri.
Jessore			1	...	5,592	5,175	...	...	433	341	176	225	...	...	
Khulna			...	...	8,793	8,602	...	...	1	3	12	1	...	...	
RAJSHAHI DIVISION	***14***	***8***	***975***	***214***	***6,328***	***4,649***	...	...	***709***	***534***	***1,862***	***1,862***	***7,817***	***6,429***	
Rajshahi	...	...	18	3	141	159	...	...	22	...	13	9	143	13	
Dinajpur	3		119	6	1,459	1,131	...	...	133	115	287	301	1,137	1,010	
Jalpaiguri	8	8	324	125	477	290	...	...	154	114	575	515	609	541	
Darjeeling	...	...	214	35	422	106	...	...	17	14	1	2	...	...	
Rangpur			261	36	1,199	673	...	...	...	...	524	628	5,716	4,736	
Bogra	1		...	...	589	542	...	...	207	182	240	204	...	...	
Pabna	2		22	7	1,406	1,275	...	...	69	49	148	115	195	121	
Malda	...	...	17	2	635	563	...	...	108	60	74	88	17	10	
DACCA DIVISION	***133***	***160***	***51***	***1***	***36,453***	***35,178***	...	...	***53***	***26***	***190***	***239***	***2,528***	***1,636***	
Dacca	132	160	30	1	18,789	18,812	...	...	1	...	13	6	335	232	
Mymensingh	...	...	12	...	6,031	4,485	...	...	6	...	167	215	1,246	742	
Faridpur	...	...	...	...	5,092	4,658	...	...	48	26	1	...	912	635	
Backergunge	...	...	...	...	7,551	7,223	...	...	...	...	19	18	35	27	
CHITTAGONG DIVISION	...	***9***	***54***	***43***	***15,408***	***14,579***	...	...	***791***	***747***	***22***	***35***	***2,144***	***2,303***	
Tippera	...	9	...	...	8,116	7,761	...	...	15	4	22	35	71	19	
Noakhali	...	...	54	43	4,327	4,073	...	...	...	...	...	...	418	375	
Chittagong	...	...	...	...	2,952	2,745	...	...	763	726	...	...	1,655	1,909	
Chittagong Hill Tracts	...	...	...	...	13	...	...	...	13	17	...	...	...	...	
(2) Feudatory States	...	...	***156***	***3***	***619***	***425***	...	...	***27***	***6***	***572***	***499***	***63***	***27***	
Cooch Behar	...	...	152	...	251	46	...	...	5	1	571	498	...	...	
Hill Tippera	...	...	4	3	368	379	...	...	22	5	1	1	63	27	
SIKKIM	...	...	2	...	...	...	...	...	...	...	...	...	...	...	

*Compiled for Eastern Bengal only.

This content downloaded from 202.122.18.30 on Wed, 12 Jun 2024 09:32:33 +00:00
All use subject to https://about.jstor.org/terms

TABLE XIII.—Caste, Tribe, Race or Nationality. Part A.—Hindus, Animists, Buddhists and Jains—*continued.*

District or State.	BELDAR. Hindu.		BERUA.* Hindu.		BESYA.* Hindu.		BHAR. Hindu.		BHARAMPAL.* Hindu.		BHAT. Hindu.		BHOGTA. Hindu.		Remarks.
	Males.	Females.	Males.	Females.	Males.	Females.	Males.	Females.	Males.	Females.	Males.	Females.	Males.	Females.	
1	44	45	46	47	48	49	50	51	52	53	54	55	56	57	
BENGAL	***2,694***	***2,272***	***269***	***241***	***245***	***6,140***	***10,148***	***5,215***	***1,526***	***1,350***	***3,113***	***3,515***	***1,473***	***1,526***	***Besya*** includes 1 female returned as Animist in Mymensingh.
(1) British Territory ...	***2,692***	***2,270***	***269***	***241***	***245***	***6,140***	***10,053***	***5,158***	***1,526***	***1,350***	***3,112***	***3,492***	***1,460***	***1,498***	
BURDWAN DIVISION ...	***144***	***80***	...	...	...	...	***1,910***	***1,140***	...	...	***2,161***	***2,564***	***930***	***1,008***	***Bhogta*** includes 29 males and 25 females returned as Animist, *viz.*, Murshidabad (9), Darjeeling (4), Dinajpur (6), Jalpaiguri (35).
Burdwan	61	42	...	...	...	...	291	216	...	...	79	96	...	...	
Birbhum	13	18	...	...	...	...	19	39	...	...	964	1,232	...	...	
Bankura	...	...	...	...	...	...	...	...	...	...	266	342	215	228	
Midnapore	24	12	...	...	...	...	...	...	...	...	815	837	715	780	***Bholla*** included in Bagdi.
Hooghly	...	...	...	...	...	...	726	467	...	...	34	39	...	...	
Howrah	45	8	...	...	...	...	874	398	...	...	3	8	...	...	
PRESIDENCY DIVISION ...	***81***	***58***	...	...	...	...	***3,039***	***1,436***	...	...	***460***	***383***	***27***	***23***	
24-Parganas	40	33	...	...	...	...	2,023	998	...	...	368	344	6	...	
Calcutta	9	3	...	...	...	...	483	139	...	...	90	39	...	...	
Nadia	5	1	...	...	...	...	437	309	...	...	...	...	...	...	
Murshidabad	27	21	...	...	...	...	29	11	...	...	2	...	21	23	
Jessore	...	...	...	...	...	...	36	33	...	...	...	...	...	...	
Khulna	...	...	...	...	...	...	36	26	...	...	...	...	...	...	
RAJSHAHI DIVISION ...	***2,415***	***2,104***	***3***	...	***165***	***2,460***	***1,959***	***1,055***	...	...	***51***	***17***	***467***	***427***	
Rajshahi	51	57	...	...	13	334	46	15	...	...	4	...	6	5	
Dinajpur	1,993	843	3	...	...	52	117	113	...	...	1	1	19	19	
Jalpaiguri	229	203	...	...	1	40	60	13	...	...	...	...	382	361	
Darjeeling	...	...	...	...	...	...	8	...	...	...	4	...	54	42	
Rangpur	1	...	...	...	105	1,261	847	449	...	...	6	1	1	...	
Bogra	...	...	...	...	5	98	397	235	...	...	2	...	3	...	
Pabna	12	13	...	...	2	338	200	26	...	...	13	12	...	...	
Malda	1,029	988	...	...	39	337	224	264	...	...	21	3	...	...	
DACCA DIVISION ...	***51***	***28***	***266***	***241***	***80***	***3,047***	***3,013***	***1,468***	***1,526***	***1,350***	***67***	***48***	...	...	
Dacca	1	...	113	101	46	966	855	219	...	...	39	16	...	...	
Mymensingh	11	...	...	...	12	566	2,050	1,183	...	...	2	...	...	...	
Faridpur	39	21	134	120	2	481	108	66	...	...	...	...	...	...	
Backergunge	...	...	19	20	20	995	1	...	1,526	1,350	26	32	...	...	
CHITTAGONG DIVISION ...	***1***	...	...	...	...	***633***	***133***	***69***	...	...	***373***	***480***	***36***	***40***	
Tipperah	...	...	...	...	...	332	107	55	...	...	...	...	...	...	
Noakhali	...	...	...	...	...	11	...	...	...	...	95	116	...	...	
Chittagong	1	...	...	...	...	290	26	14	...	...	264	364	36	40	
Chittagong Hill Tracts ...	...	...	...	...	...	...	...	...	...	...	10	...	...	...	
(2) ***Feudatory States*** ...	***2***	***2***	...	...	...	...	***95***	***57***	...	...	***1***	***33***	***13***	***28***	
Cooch Behar	2	2	...	...	...	...	8	2	...	...	...	33	...	...	
Hill Tippera	...	...	...	...	...	...	87	55	...	...	1	...	13	28	
SIKKIM	...	...	...	...	...	...	...	...	...	...	...	...	...	...	

*Compiled for Eastern Bengal only.

This content downloaded from 202.122.18.30 on Wed, 12 Jun 2024 09:32:33 +00:00
All use subject to https://about.jstor.org/terms

TABLE XIII.—Caste, Tribe, Race or Nationality. Part A.—Hindus, Animists, Buddhists and Jains—*continued.*

District or State	Total		Bhotia.												Remarks
			Buddhist.								Hindu.		Animist.		
			Ekatimeris.		Sharpa.		Sikkim.		Tibetan or unspecified.						
	Males.	Females.	Males.	Females.	Males.	Females.	Males.	Females.	Males.	Females.	Males.	Females.	Males.	Females.	
1	58.	59	60	61	62	63	64	65	66	67	68	69	70	71	
BENGAL	9,016	7,920	2,604	2,546	2,753	2,510	581	653	1,690	1,220	1,293	919	93	72	*Bhotia (Hindu)* includes 23 males and 19 females returned as Sharpa Bhotia in Bengal, viz., Darjeeling (13), Jalpaiguri (10) and 2 males returned as such in Sikkim; and also 1 female in Sikkim returned as Sikkim Bhotia.
(1) *British Territory*	9,011	7,915	2,604	2,546	2,753	2,510	581	653	1,687	1,215	1,293	919	93	72	
BURDWAN DIVISION	...	...	...	...	...	...	...	...	...	...	...	...	...	...	It also includes 352 males and 172 females returned as Bhotia Tibetan or unspecified in Bengal, viz., Calcutta (139), 24-Parganas (11), Darjeeling (73), Cooch Behar (2) and 1 male returned as such in Sikkim.
Burdwan	...	...	...	...	...	...	...	...	...	...	...	...	...	...	
Birbhum	...	...	...	...	...	...	...	...	...	...	...	...	...	...	
Bankura	...	...	...	...	...	...	...	...	...	...	...	...	...	...	
Midnapore	...	...	...	...	...	...	...	...	...	...	...	...	...	...	
Hooghly	...	...	...	...	...	...	...	...	...	...	...	...	...	...	
Howrah	...	...	...	...	...	...	...	...	...	...	...	...	...	...	
PRESIDENCY DIVISION	319	144	...	...	...	...	...	...	13	...	306	144	...	...	*Bhotia (Animist)* includes 9 males and 15 females in Darjeeling returned as Sharpa Bhotia.
24-Parganas	11	5	...	...	...	...	...	...	...	...	6	5	...	...	
Calcutta	307	139	...	...	...	...	...	...	5	...	300	139	...	...	
Nadia	1	...	...	...	...	...	...	...	1	...	...	...	...	...	
Murshidabad	...	...	...	...	...	...	...	...	...	...	...	...	...	...	
Jessore	...	...	...	...	...	...	...	...	...	...	...	...	...	...	
Khulna	...	...	...	...	...	...	...	...	...	...	...	...	...	...	
RAJSHAHI DIVISION	5,690	7,770	2,604	2,545	2,753	2,510	581	653	1,674	1,215	985	773	93	72	
Rajshahi	...	...	...	...	...	...	...	...	...	...	...	...	...	...	
Dinajpur	2	1	...	...	...	...	...	...	...	...	2	...	1	...	
Jalpaiguri	2,691	2,694	1,972	1,933	...	...	...	...	...	...	623	734	84	57	
Darjeeling	1,999	5,069	632	611	2,753	2,510	581	653	1,674	1,215	51	35	9	15	
Rangpur	4	4	...	1	...	...	...	...	...	...	3	4	...	...	
Bogra	1	...	...	...	...	...	...	...	...	...	1	...	...	...	
Pabna	5	2	...	...	...	...	...	...	...	...	6	1	...	...	
Maida	...	...	...	1	...	...	...	...	...	...	...	...	...	...	
DACCA DIVISION	...	...	...	...	...	...	...	...	...	...	...	...	...	...	
Dacca	...	...	...	...	...	...	...	...	...	...	...	...	...	...	
Mymensingh	...	...	...	...	...	...	...	...	...	...	...	...	...	...	
Faridpur	...	...	...	...	...	...	...	...	...	...	...	...	...	...	
Backergunge	...	...	...	...	...	...	...	...	...	...	...	...	...	...	
CHITTAGONG DIVISION	2	1	...	1	...	...	...	...	...	...	2	...	...	...	
Tippera	2	1	...	1	...	...	...	...	...	...	2	...	...	...	
Noakhali	...	...	...	...	...	...	...	...	...	...	...	...	...	...	
Chittagong	...	...	...	...	...	...	...	...	...	...	...	...	...	...	
Chittagong Hill Tracts	...	...	...	...	...	...	...	...	...	...	...	...	...	...	
(2) *Feudatory States*	5	5	...	...	...	...	...	...	3	5	2	...	...	...	
Cooch Behar	5	5	...	...	...	...	...	...	3	5	2	...	...	...	
Hill Tippera	...	...	...	...	...	...	...	...	...	...	...	...	...	...	
SIKKIM	6,429	5,985	100	80	772	774	5,284	4,966	270	155	3	1	...	...	

This content downloaded from 202.122.18.30 on Wed, 12 Jun 2024 09:32:33 +00:00
All use subject to https://about.jstor.org/terms

DISTRICT OR STATE.	BHUINMALI.		BHUIYA.				BHUMIJ.		BIND.		BINJHIA (BINJHAL).		REMARKS.
	HINDU.		HINDU.		ANIMIST.		HINDU.		HINDU.		HINDU.		
	Males.	Females.	Males.	Females.	Males.	Females.	Males.	Females.	Males.	Females.	Males.	Females.	
1	72	73	74	75	76	77	78	79	80	81	82	83	
BENGAL	**46,390**	**45,583**	**36,898**	**31,177**	**561**	**405**	**41,231**	**46,051**	**14,653**	**10,747**	**363**	**326**	
(1) British Territory	**44,828**	**44,117**	**36,730**	**31,153**	**561**	**405**	**41,136**	**45,958**	**14,579**	**10,702**	**363**	**326**	
BURDWAN DIVISION	**1,117**	**1,042**	**15,490**	**15,223**	**5**	**12**	**33,514**	**35,776**	**809**	**222**	...	...	
Burdwan	...	...	4,091	3,957	...	...	574	591	57	22	...	...	
Birbhum	1,117	1,042	398	369	...	...	...	...	...	...	...	...	
Bankura	...	...	1,745	1,976	2	1	9,477	10,286	...	...	...	...	
Midnapore	...	...	7,147	7,317	1	7	12,931	23,791	9	...	...	...	
Hooghly	1	...	1,749	1,317	...	4	1,301	1,173	638	125	...	...	
Howrah	...	...	490	217	2	...	121	31	98	5	...	...	
PRESIDENCY DIVISION	**2,681**	**2,816**	**7,392**	**4,546**	**8**	**6**	**8,826**	**8,381**	**3,611**	**2,191**	...	**1**	
24-Parganas	118	175	2,891	1,550	...	...	6,277	5,918	1,329	652	...	...	
Calcutta	...	...	1,997	459	1	...	2	5	646	124	...	1	
Nadia	912	1,054	1,178	1,169	...	...	774	709	928	881	...	...	
Murshidabad	1,272	1,301	1,197	1,110	7	6	32	30	472	480	...	...	
Jessore	283	225	345	323	...	...	1,710	1,605	81	53	...	...	
Khulna	56	61	14	5	...	...	71	73	155	1	...	...	
RAJSHAHI DIVISION	**12,878**	**12,419**	**13,185**	**11,056**	**551**	**384**	**1,557**	**1,592**	**7,677**	**7,333**	**363**	**325**	
Rajshahi	1,155	1,200	2,798	2,076	...	...	761	621	447	307	...	...	
Dinajpur	1,205	1,122	4,562	3,774	...	...	3	...	175	34	...	...	
Jalpaiguri	655	704	1,581	1,355	491	346	117	112	104	7	43	42	
Darjeeling	1	...	283	239	57	38	...	...	...	...	320	283	
Rangpur	3,941	3,681	358	85	...	...	...	...	316	53	...	...	
Bogra	1,796	1,749	479	452	...	...	3	...	143	82	...	...	
Pabna	2,992	2,903	398	310	...	...	673	659	738	647	...	...	
Malda	1,134	1,037	2,823	2,746	...	...	...	...	5,753	6,203	...	...	
DACCA DIVISION	**18,652**	**18,529**	**459**	**140**	...	**1**	**206**	**174**	**2,256**	**896**	...	...	
Dacca	6,753	6,640	232	57	...	1	55	37	535	53	...	...	
Mymensingh	7,743	7,654	147	1	...	...	8	...	946	640	...	...	
Faridpur	2,447	2,590	75	82	...	...	143	137	538	454	...	...	
Backergunge	1,709	1,735	5	...	...	...	...	...	237	49	...	...	
CHITTAGONG DIVISION	**9,470**	**9,311**	**204**	**188**	...	**2**	**33**	**35**	**233**	**60**	...	...	
Tippera	6,483	6,376	5	...	...	...	...	...	231	60	...	...	
Noakhali	2,115	2,063	3	...	...	...	...	...	...	...	...	...	
Chittagong	859	870	183	172	...	2	33	35	2	...	...	...	
Chittagong Hill Tracts	13	2	13	16	...	...	...	...	...	...	...	...	
(2) Feudatory States	**1,562**	**1,466**	**168**	**24**			**95**	**93**	**74**	**45**	...	...	
Cooch Behar	879	811	91	1	...	...	...	...	60	38	...	...	
Hill Tippera	683	655	77	23	...	...	95	93	14	7	...	...	
SIKKIM	...	...	...	...	...	...	...	...	...	...	3	...	

Bhuiya includes 319 males and 284 females shown as Puran by caste, *viz.*, Midnapore (559), 24-Parganas (11).

Bhumij includes 222 males and 163 females returned as Animist, *viz.*, Burdwan (115), Midnapore (115), Howrah (80), 24-Parganas (23), Jalpaiguri (22).

Bind includes 45 males and 42 females returned as Animist, *viz.*, Hooghly (4), Murshidabad (81), Pabna (2).

Binjhia (Binjhal) includes 146 males and 130 females returned as Birjia in Darjeeling.

This content downloaded from 202.122.18.30 on Wed, 12 Jun 2024 09:32:33 +00:00
All use subject to https://about.jstor.org/terms

TABLE XIII.—Caste, Tribe, Race or Nationality. Part A.—Hindus, Animists, Buddhists and Jains—*continued.*

District or State.	Total.		Brahman.		Agradani.		Barna.		Daibajna.		Nepali.		Brahmo (unspecified).		Remarks.
			Hindu.										Brahmo.		
	Males.	Females.	Males.	Females.	Males.	Females.	Males.	Females.	Males.	Females.	Males.	Females.	Males.	Females.	
1	84	85	86	87	88	89	90	91	92	93	94	95	96	97	
BENGAL	*666,580*	*587,258*	*644,895*	*565,779*	*542*	*514*	*11,048*	*11,257*	*9,035*	*8,755*	*1,060*	*953*	*1,035*	*985*	
(1) British Territory	*661,758*	*585,262*	*640,161*	*563,830*	*542*	*514*	*11,032*	*11,255*	*8,963*	*8,710*	*1,060*	*953*	*1,009*	*960*	
BURDWAN DIVISION	*258,593*	*250,416*	*258,593*	*250,416*	...	...	...	...	...	...	...	...	*151*	*125*	
Burdwan	54,259	57,549	54,259	57,549	...	...	...	...	...	...	...	...	3	...	
Birbhum	21,267	21,790	21,267	21,790	...	...	...	...	...	...	...	...	29	7	
Bankura	48,819	50,262	48,819	50,262	...	...	...	...	...	...	...	...		1	
Midnapore	60,557	54,480	60,557	54,480	...	...	...	...	...	...	...	...	35	28	
Hooghly	36,666	38,071	36,666	38,07	...	...	...	...	...	...	...	...	10	5	
Howrah	37,025	28,264	37,025	28,264	...	...	...	...	...	...	...	...	76	84	
PRESIDENCY DIVISION	*194,515*	*148,530*	*194,515*	*148,530*	...	...	...	...	...	...	...	...	*642*	*619*	
24-Parganas	49,303	41,700	49,303	41,700	...	...	...	...	...	...	...	...	34	34	
Calcutta	68,206	31,165	68,206	31,165	...	...	...	...	...	...	...	...	563	557	
Nadia	22,335	23,386	22,335	23,386	...	...	...	...	...	...	...	...	14	9	
Murshidabad	18,177	16,097	18,177	16,097	...	...	...	...	...	...	...	...	13	4	
Jessore	18,817	19,281	18,817	19,281	...	...	...	...	...	...	...	...	17	15	
Khulna	17,677	16,901	17,677	16,901	...	...	...	...	...	...	...	...	1	...	
RAJSHAHI DIVISION	*52,391*	*35,210*	*50,191*	*33,056*	*66*	*56*	*740*	*649*	*534*	*496*	*1,060*	*953*	*38*	*25*	
Rajshahi	9,513	7,572	9,408	7,484	9	8	39	19	57	61	...	...	6	2	
Dinajpur	5,971	2,786	5,885	2,710	5	7	30	29	51	40	...	...			
Jalpaiguri	4,126	1,619	4,075	1,554	3	...	13	4	1	...	84	91	6	4	
Darjeeling	3,758	2,441	2,778	1,579	...	...	...	...	...	...	976	862	6	5	
Rangpur	9,251	4,105	9,164	4,088	17	10	44	29	36	38	...	...	...	...	
Bogra	3,371	2,128	3,206	1,980	3	3	126	109	30	28	...	...	7	4	
Pabna	11,110	10,5 0	10,596	9,798	8	5	488	459	318	268	...	...	11	7	
Malda	5,145	3,919	5,089	3,857	21	23	...	...	35	69	...	...	3	3	
DACCA DIVISION	*114,819*	*113,249*	*103,827*	*101,930*	*316*	*282*	*7,163*	*7,625*	*3,513*	*3,512*	...	...	*138*	*149*	
Dacca	34,109	35,907	30,756	31,894	110	128	2,178	2,489	1,365	1,396	...	...	61	90	
Mymensingh	28,452	22,603	24,588	18,983	86	47	2,168	2,329	1,010	1,364	...	...	27	24	
Faridpur	25,876	28,256	24,243	26,477	92	79	1,251	1,295	290	384	...	...	3	5	
Backergunge	26,082	26,604	24,240	24,636	28	28	1,566	1,512	248	368	...	...	47	30	
CHITTAGONG DIVISION	*41,240*	*37,757*	*33,035*	*29,898*	*160*	*176*	*3,129*	*2,981*	*4,916*	*4,702*	...	...	*40*	*42*	
Tippera	19,184	17,621	14,554	13,026	95	100	2,374	2,174	2,461	2,321	...	...	16	12	
Noakhali	7,650	6,768	6,023	5,330	3	5	454	466	1,150	997	...	...	10	12	
Chittagong	13,969	13,344	12,302	11,548	62	71	301	341	1,303	1,384	...	...	14	18	
Chittagong Hill Tracts	157	24	156	24	...	...	...	...	2	...	...	...	...	...	
(2) Feudatory States	*4,822*	*1,996*	*4,734*	*1,949*	...	...	*16*	*2*	*72*	*45*	...	...	*26*	*25*	
Cooch Behar	3,536	1,402	3,536	1,402	...	...	...	...	...	...	...	...	20	21	
Hill Tippera	1,286	594	1,198	547	...	...	16	2	72	45	...	...	6	4	
SIKKIM	*2,880*	*2,793*	*472*	*418*	...	...	...	...	...	...	*2,408*	*2,375*	...	...	

Brahman.—The figures under the main head Brahman represent Brahmans of all kinds including Agradani, Daibajna, Barna Brahman and Nepali Brahman, the details of which are shown separately for Eastern and Northern Bengal.

Brahman includes 224 males and 26 females returned as Jain, *viz.*, Dinajpur (4), Jalpaiguri (70), Rangpur (62), Bogra (2), Pabna (1), Dacca (3), Mymensingh (11), Burdwan (2), Birbhum (14), Midnapore (1), Calcutta (60), Nadia (5), Murshidabad (9), Cooch Behar (56), 2 males and 3 females returned as Sikh, *viz.*, Calcutta (2), Jalpaiguri (3), 11 males and 2 females returned as Buddhist, *viz.*, Jalpaiguri (9), Darjeeling (4), and 43 males and 35 females returned as Brahmo, *viz.*, Dinajpur (2), Jalpaiguri (21), Dacca (23), Mymensingh (12), Tippera (4), Birbhum (3), Midnapore (4), Hooghly (2), 24-Parganas (1), Calcutta (8), Nadia (3), Khulna (5).

Nepali Brahman includes 3 males in Darjeeling returned as Buddhist.

Brahmo (unspecified).—The persons shown here are those whose caste was returned as Brahmo. Those returned as Brahmo by religion and as Brahman, Kayasth, etc., by caste have been shown under the caste concerned. The figures given here include 11 males returned as Hindu, *viz.*, Murshidabad (2), Jessore(9).

This content downloaded from 202.122.18.30 on Wed, 12 Jun 2024 09:32:33 +00:00
All use subject to https://about.jstor.org/terms

TABLE XIII.—Caste, Tribe, Race or Nationality. Part A.—Hindus, Animists, Buddhists and Jains—*continued.*

District or State.	Buddhist (unspecified).* Buddhist.		Chain. Hindu.		Chakma.* Buddhist.		Chamar. Hindu.		Chasa. Hindu.		Chasadhoba. Hindu.		Chasati.* Hindu.		Remarks.
	Males.	Females.	Males.	Females.	Males.	Females.	Males.	Females.	Males.	Females.	Males.	Females.	Males.	Females.	
1	98	99	100	101	102	103	104	105	106	107	108	109	110	111	
BENGAL ...	***668***	***669***	***45,996***	***47,152***	***31,014***	***27,658***	***86,504***	***50,049***	***882***	***346***	***29,318***	***28,308***	***13,601***	***14,401***	***Chain*** includes 1 male in Murshidabad and 1 male in Jalpaiguri returned as Animist.
(1) British Territory ...	***668***	***669***	***45,996***	***47,152***	***28,756***	***25,606***	***85,966***	***49,815***	***882***	***346***	***29,318***	***28,308***	***13,601***	***14,401***	
BURDWAN DIVISION ...	...	...	***215***	***18***	...	...	***13,440***	***8,306***	***459***	***276***	***4,142***	***4,015***	...	...	***Chakma*** includes 8 males and 1 female in Chittagong Hill Tracts returned as Animist.
Burdwan ...	...	...	172	11	...	...	2,043	1,517	292	202	...	...	...	...	
Birbhum ...	...	...	17	7	...	...	2,011	2,342	6	...	...	...	...	...	
Bankura ...	...	...	...	...	...	...	104	74	...	...	20	29	...	...	***Chamar*** includes 10 males and 9 females returned as Animist, *viz.*, Murshidabad (3), Jalpaigari (16). It also includes 1 male in Cooch Behar returned as Jain and 1 male in Darjeeling returned as Buddhist.
Midnapore ...	...	...	...	...	...	...	791	580	36	41	...	...	...	...	
Hooghly ...	...	...	26	...	...	...	2,447	1,168	19	3	935	960	...	...	
Howrah ...	...	...	...	...	...	...	6,044	2,441	106	30	3,187	3,026	...	...	
PRESIDENCY DIVISION ...	...	...	***18,880***	***20,153***	...	...	***46,169***	***22,006***	***313***	***12***	***23,266***	***22,354***	...	...	
24-Parganas ...	...	...	313	158	...	...	16,184	7,121	243	4	10,288	9,951	...	...	
Calcutta ...	...	...	105	...	...	...	20,835	6,238	70	8	1,011	623	...	...	
Nadia ...	...	...	171	18	...	...	987	715	...	...	2,009	2,326	...	...	
Murshidabad ...	...	...	17,709	19,945	...	...	3,632	3,516	...	...	7,239	7,033	...	...	
Jessore ...	...	...	...	...	...	...	1,376	1,347	...	...	2,712	2,424	...	...	
Khulna ...	...	...	582	2	...	...	3,155	3,039	...	...	7	...	...	...	
RAJSHAHI DIVISION ...	***621***	***654***	***26,596***	***26,978***	...	...	***13,023***	***7,692***	***8***	...	***1,713***	***1,602***	***13,601***	***14,401***	***Chasi Kaibartta.***—See Kaibartta.
Rajshahi ...	4	...	4,378	4,467	...	...	1,237	1,015	...	...	529	458	524	341	***Chattri.***—See Rajput.
Dinajpur ...	...	...	320	65	...	...	1,308	522	...	...	21	20	9	...	
Jalpaiguri ...	614	653	16	10	...	...	893	357	1	...	2	2	13	1	
Darjeeling ...	...	...	...	...	...	...	280	145	...	...	...	...	...	...	
Rangpur ...	13	1	90	...	...	...	2,206	770	5	...	...	...	...	...	
Bogra ...	...	...	28	18	...	...	2,689	1,430	...	...	44	32	...	...	
Pabna ...	...	...	170	6	...	...	2,112	1,226	2	...	1,168	1,090	26	...	
Malda ...	...	...	21,594	22,472	...	...	2,200	2,227	...	...	9	...	13,029	14,059	
DACCA DIVISION ...	***43***	***14***	***279***	***3***	...	...	***10,004***	***8,941***	***33***	***5***	***197***	***334***	...	...	
Dacca ...	18	14	125	3	...	...	4,668	5,140	3	5	...	...	...	...	
Mymensingh ...	22	...	115	...	...	...	3,936	2,868	...	...	44	47	...	...	
Faridpur ...	...	...	31	...	...	...	819	622	30	...	153	287	...	...	
Backergunge ...	3	...	8	...	...	...	581	316	...	...	...	...	...	...	
CHITTAGONG DIVISION ...	***4***	***1***	***26***	...	***28,756***	***25,606***	***3,330***	***2,870***	***69***	***53***	...	...	...	...	
Tippera ...	2	...	26	...	...	...	2,745	2,476	...	...	...	...	...	...	
Noakhali ...	...	...	...	...	...	...	256	168	...	...	...	...	...	...	
Chittagong ...	2	1	...	...	413	349	326	220	69	53	...	...	...	...	
Chittagong Hill Tracts ...	...	...	...	...	28,343	25,257	9	6	...	...	...	...	...	...	
(2) Feudatory States ...	...	...	...	...	***2,258***	***2,052***	***538***	***234***	...	...	...	...	...	...	
Cooch Behar ...	...	...	...	...	...	...	378	84	...	...	...	...	...	...	
Hill Tippera ...	...	...	...	...	2,258	2,052	180	150	...	...	...	...	...	...	
SIKKIM ...	...	...	...	...	...	...	1	...	...	...	...	...	...	...	

* Compiled for Eastern Bengal only.

Chasadhóba includes 526 males and 458 females returned as Haliaroi in Rajshahi. It also includes 223 males and 207 females returned as Satchasi, *viz.*, Pabna (354), Bogra (76).

This content downloaded from 202.122.18.30 on Wed, 12 Jun 2024 09:32:33 +00:00
All use subject to https://about.jstor.org/terms

TABLE XIII.—Caste, Tribe, Race or Nationality. Part A.—Hindus, Animists, Buddhists and Jains—*continued.*

District or State.	Chik (Baraik).				Chinese.		Dalu.*		Damai.		Dhanuk.		Dhoba.		Remarks.
	Hindu.		Animist.		Buddhist.		Hindu.		Hindu.		Hindu.		Hindu.		
	Males.	Females.	Males.	Females.	Males.	Females.	Males.	Females.	Males.	Females.	Males.	Females.	Males.	Females.	
1	112	113	114	115	116	117	118	119	120	121	122	123	124	125	
BENGAL	*1,849*	*2,053*	*210*	*151*	*1,937*	*364*	*2,492*	*2,314*	*2,960*	*2,465*	*8,185*	*6,181*	*118,350*	*109,702*	
(1) British Territory	*1,849*	*2,053*	*210*	*151*	*1,922*	*362*	*2,492*	*2,314*	*2,960*	*2,465*	*7,856*	*6,174*	*117,837*	*109,409*	
BURDWAN DIVISION	*6*	*5*	...	...	*98*	*2*	...	...	...	...	*204*	*51*	*31,293*	*30,783*	
Burdwan	...	...	...	...	7	...	...	...	...	...	59	23	2,011	1,992	
Birbhum	...	...	...	...	...	...	...	...	...	...	12	...	1,424	936	
Bankura	...	5	...	...	...	...	...	...	...	...	...	...	2,172	2,062	
Midnapore	...	...	...	...	...	...	...	...	...	...	3	...	18,739	18,514	
Hooghly	...	...	...	...	23	...	...	...	...	...	70	21	2,151	2,476	
Howrah	6	...	...	...	68	2	...	...	...	...	60	2	4,897	4,923	
PRESIDENCY DIVISION	*3*	*7*	...	...	*1,325*	*249*	...	...	*1*	...	*3,105*	*2,958*	*20,207*	*15,887*	
24-Parganas	3	4	...	...	172	21	...	...	...	...	275	46	7,979	6,513	
Calcutta	...	...	...	...	1,153	228	...	...	1	...	282	21	6,662	3,215	
Nadia	...	...	...	...	...	...	...	...	...	...	4	...	1,546	1,546	
Murshidabad	...	...	...	...	...	...	...	...	...	...	2,537	2,804	1,422	1,486	
Jessore	...	...	...	...	...	...	...	...	...	...	6	...	2,051	2,050	
Khulna	...	3	...	...	...	...	...	...	...	...	1	...	1,297	1,047	
RAJSHAHI DIVISION	*1,839*	*2,041*	*209*	*149*	*427*	*98*	...	...	*2,959*	*2,459*	*4,269*	*3,148*	*5,598*	*4,462*	
Rajshahi	...	...	...	...	2	...	...	...	...	...	51	...	529	483	
Dinajpur	2	1	...	...	...	...	...	...	...	...	386	50	799	556	
Jalpaiguri	1,542	1,709	179	131	193	28	...	...	562	402	224	7	306	173	
Darjeeling	81	63	30	18	226	70	...	...	2,397	2,056	48	...	364	132	
Rangpur	...	...	...	...	...	...	...	...	...	...	363	5	775	342	
Bogra	...	...	...	...	...	...	...	...	...	...	78	2	224	112	
Pabna	214	268	...	...	6	...	...	...	...	...	75	1	782	736	
Malda	...	...	...	...	...	...	...	...	...	...	3,041	3,083	1,828	1,928	
DACCA DIVISION	*1*	...	...	...	*27*	*7*	*2,492*	*2,314*	...	*6*	*268*	*10*	*32,375*	*30,935*	
Dacca	...	...	...	...	16	7	...	...	...	6	94	10	6,429	6,693	
Mymensingh	...	...	...	...	...	...	2,492	2,314	...	...	144	...	9,057	8,004	
Faridpur	...	...	...	...	...	...	...	...	...	...	26	...	4,854	4,889	
Backergunge	1	...	...	...	11	...	...	...	...	...	4	...	12,995	11,349	
CHITTAGONG DIVISION	...	...	*1*	*2*	*45*	*6*	...	...	...	...	*10*	*7*	*28,364*	*27,342*	
Tippera	...	...	...	...	...	...	...	...	...	...	7	6	10,968	10,172	
Noakhali	...	...	...	...	...	...	...	...	...	...	...	...	10,958	10,299	
Chittagong	...	...	1	2	45	6	...	...	...	...	3	1	6,389	6,871	
Chittagong Hill Tracts	...	...	...	...	...	...	...	...	...	...	...	...	49	...	
(2) Feudatory States	...	...	...	...	*15*	*2*	...	...	...	...	*329*	*7*	*513*	*293*	
Cooch Behar	...	...	...	...	...	...	...	...	...	...	329	7	213	79	
Hill Tippera	...	...	...	...	15	2	...	...	...	...	...	...	300	214	
SIKKIM	...	...	...	...	*12*	*14*	...	...	*756*	*800*	*4*	...	*11*	*2*	

* Compiled for Eastern Bengal only.

Damai includes 13 males and 6 females returned as Buddhist, *viz.*, Darjeeling (14), Jalpaiguri (5). It also includes 15 males and 14 females in Jalpaiguri returned as Animist.

Dhanuk includes 10 males returned as Animist, *viz.*, Darjeeling (8), Jalpaiguri (2).

This content downloaded from 202.122.18.30 on Wed, 12 Jun 2024 09:32:33 +00:00
All use subject to https://about.jstor.org/terms

DISTRICT OR STATE.	DOAI.*		DOM.		DOSADH.		GANDA.		GANDHABANIK.		GANGAI (GANESH).*		GANRAR.*		REMARKS.
	HINDU.		HINDU.		HINDU.		HINDU.		HINDU.		HINDU.		HINDU.		
	Males.	Females.	Males.	Females.	Males.	Females.	Males.	Females.	Males.	Females.	Males.	Females.	Males.	Females.	
1	126	127	128	129	130	131	132	133	134	135	136	137	138	139	
BENGAL	***6,228***	***6,267***	***88,101***	***85,890***	***33,072***	***12,791***	***660***	***604***	***59,516***	***59,909***	***10,615***	***10,171***	***810***	***911***	***Dom*** includes 30 males and 28 females returned as Animist, *viz.*, Midnapore (6), Howrah (1), Jalpaiguri (32), Pabna (19).
(1) British Territory	***6,228***	***6,267***	***87,747***	***85,548***	***32,152***	***12,671***	***380***	***233***	***59,368***	***59,852***	***10,615***	***10,168***	***810***	***911***	***Dosadh*** includes 21 males and 19 females returned as Animist, *viz.*, Darjeeling (9), Jalpaiguri (31).
BURDWAN DIVISION	...	...	***63,750***	***62,466***	***6,261***	***3,034***	***126***	***120***	***28,083***	***29,483***	...	...	...	...	***Dulia*** included in Bagdi.
Burdwan	...	...	20,060	19,336	1,311	977	...	...	8,944	9,663	...	...	...	...	***Ganda*** includes 23 males and 13 females returned as Animist, *viz.*, Jalpaiguri (29), Chittagong (2), 24-Parganas (5).
Birbhum	...	...	10,195	10,584	80	45	...	...	5,430	5,685	...	...	...	...	
Bankura	...	...	8,642	8,400	20	4	...	...	6,485	6,916	...	...	...	...	
Midnapore	...	...	8,738	8,408	20	...	126	120	3,310	3,344	...	...	...	...	
Hooghly	...	...	5,389	5,071	1,643	746	...	...	2,090	2,473	...	...	...	...	
Howrah	...	...	1,286	1,577	3,187	1,262	...	...	1,794	1,502	...	...	...	...	
PRESIDENCY DIVISION	...	...	***9,875***	***8,678***	***13,435***	***5,771***	***97***	***51***	***15,397***	***14,255***	...	...	...	...	***Gandhabanik*** includes 1 male and 2 females in Calcutta returned as Brahmo.
24-Parganas	...	...	1,723	1,463	4,008	2,009	42	30	1,852	1,637	...	...	...	...	
Calcutta	...	...	3,191	2,290	6,472	2,331	12	1	4,284	2,963	...	...	...	...	***Ganral*** included in Namasudra.
Nadia	...	...	1,021	969	723	171	13	...	3,232	3,405	...	...	...	...	
Murshidabad	...	...	3,417	3,416	1,206	1,098	30	11	3,686	3,954	...	...	...	...	***Ganrar*** includes— Males. Females.
Jessore	...	...	469	473	108	86	...	...	1,840	1,769	...	...	...	...	(1) Gandapal. 217 369
Khulna	...	...	54	58	18	6	...	...	603	527	...	...	...	...	(2) Shikari. 135 24
RAJSHAHI DIVISION	***2,229***	***2,395***	***3,042***	***2,741***	***9,545***	***3,133***	***93***	***60***	***3,264***	***3,097***	***10,615***	***10,168***	***191***	***115***	(3) Palwari. 19 ...
Rajshahi	...	...	315	287	353	149	28	25	767	757	4	2	25	...	Local distribution :—
Dinajpur	...	47	41	609	543	1,402	136	3	...	295	2,284	2,209	26	...	(1) *Gandapal*—
Jalpaiguri	...	70	84	513	426	962	227	52	34	88	81	5	1	...	Rajshahi (6), Rangpur. (5), Mymensingh (551), Faridpur (6), Backergunge (18).
Darjeeling	...	...	...	72	52	252	55	2	1	47	39	162	134	...	(2) *Shikari*—
Rangpur	...	2,100	2,240	523	414	4,323	560	...	...	601	383	...	...	129	115	Dacca (49), Mymensingh (102), Backergunge (8).
Bogra	...	...	...	230	184	276	110	8	...	255	246	...	...	...	...	
Pabna	...	12	30	239	274	735	221	...	...	917	1,063	...	...	11	...	(3) *Palwari*—
Malda	...	...	...	671	561	1,642	1,675	...	...	243	233	8,160	7,822	...	...	Mymensingh (10).
DACCA DIVISION	***3,999***	***3,872***	***1,297***	***1,165***	***2,692***	***682***	...	...	***9,139***	***9,726***	...	...	***499***	***638***	
Dacca	...	3,997	3,872	285	226	854	224	...	...	3,236	3,733	...	...	50	16	
Mymensingh	...	...	...	785	756	1,444	344	...	...	2,720	2,888	...	...	421	614	
Faridpur	...	2	...	191	148	367	101	...	...	1,875	2,055	...	...	10	...	
Backergunge	...	...	...	36	35	27	13	...	...	1,308	1,055	...	...	18	8	
CHITTAGONG DIVISION	...	...	***9,783***	***10,498***	***219***	***52***	***64***	***2***	***3,485***	***3,291***	...	...	***120***	***158***	
Tippera	...	...	...	309	330	208	33	62	2	2,121	2,067	...	...	111	158	
Noakhali	...	...	...	39	31	3	...	...	...	1,181	1,100	...	...	4	...	
Chittagong	...	...	...	9,392	10,137	8	19	2	...	174	124	...	...	5	...	
Chittagong Hill Tracts	...	...	...	43	...	...	...	...	...	9	...	...	...	...	...	
(2) Feudatory States	...	...	***354***	***342***	***920***	***120***	***280***	***371***	***148***	***57***	...	***3***	...	...	
Cooch Behar	...	...	...	354	342	920	120	...	...	124	57	...	3	...	...	
Hill Tippera	...	...	...	...	...	...	...	280	371	24	...	...	...	...	...	
SIKKIM	...	...	...	***3***	***1***	...	...	...	...	...	...	...	...	...	

*Compiled for Eastern Bengal only.

This content downloaded from 202.122.18.30 on Wed, 12 Jun 2024 09:32:33 +00:00
All use subject to https://about.jstor.org/terms

DISTRICT OR STATE.	GAREEL.		GARO.*				GAURA.		GHARTI.		GHASI.				REMARKS.
	HINDU.		HINDU.		ANIMIST.		HINDU.		HINDU.		HINDU.		ANIMIST.		
	Males.	Females.	Males.	Females.	Males.	Females.	Males.	Females.	Males.	Females.	Males.	Females.	Males.	Females.	
1	140	141	142	143	144	145	146	147	148	149	150	151	152	153	
BENGAL	*2,678*	*1,796*	*1,203*	*1,189*	*20,491*	*20,118*	*1,508*	*824*	*2,070*	*1,921*	*2,999*	*2,373*	*279*	*249*	*Garo.*—There are 761 males and 656 females in Mymensingh and 1 female in Dacca who have accepted Christianity. These are not included in the figures for Garo in this table. *Gharti* includes 6 males and 1 female returned as Animist in Jalpaiguri.
(1) British Territory	*2,640*	*1,712*	*1,109*	*1,076*	*20,452*	*20,091*	*1,133*	*709*	*2,070*	*1,921*	*2,999*	*2,373*	*279*	*249*	
BURDWAN DIVISION	*834*	*717*	...	...	...	...	*505*	*599*	...	...	*33*	*32*	...	...	
Burdwan	156	160	...	...	...	...	...	...	...	...	...	...	...	...	
Birbhum	9	...	...	...	...	...	...	...	...	...	...	...	...	...	
Bankura	230	287	...	...	...	...	...	...	...	...	...	...	...	...	
Midnapore	188	227	...	...	...	...	494	567	...	...	2	...	...	...	
Hooghly	101	38	...	...	...	...	5	...	...	...	13	15	...	...	
Howrah	110	5	...	...	...	...	6	12	...	...	...	...	...	...	
PRESIDENCY DIVISION	*1,221*	*756*	...	...	...	...	*91*	*2*	*9*	...	*612*	*672*	...	...	
24-Parganas	420	159	...	...	...	...	34	...	...	...	442	498	...	...	
Calcutta	289	108	...	...	...	...	57	2	9	...	6	6	...	...	
Nadia	79	47	...	...	...	...	...	...	...	...	5	...	...	...	
Murshidabad	426	459	...	...	...	...	...	...	...	...	...	...	...	...	
Jessore	3	...	...	...	...	...	...	...	...	...	123	137	...	...	
Khulna	4	3	...	...	...	...	...	...	...	...	36	31	...	...	
RAJSHAHI DIVISION	*414*	*229*	*670*	*582*	*1,021*	*971*	*201*	*65*	*2,059*	*1,921*	*2,328*	*1,650*	*279*	*249*	
Rajshahi	108	115	1	...	...	...	9	2	...	...	49	38	...	...	
Dinajpur	26	14	7	2	...	...	...	...	...	...	177	133	...	...	
Jalpaiguri	45	...	661	580	921	857	16	...	175	221	1,668	964	242	204	
Darjeeling	1	...	...	...	...	...	20	...	1,884	1,700	138	79	37	45	
Rangpur	61	5	...	...	100	114	66	5	...	...	...	...	...	...	
Bogra	11	1	1	...	...	...	...	...	...	...	95	92	...	...	
Pabna	57	17	...	...	...	...	...	...	...	...	244	283	...	...	
Malda	95	77	...	...	...	...	90	58	...	...	57	61	...	...	
DACCA DIVISION	*170*	*10*	*439*	*494*	*19,431*	*19,120*	*2*	...	*2*	...	*3*	...	...	...	
Dacca	44	...	108	122	399	363	...	...	2	...	...	...	...	...	
Mymensingh	114	10	331	302	10,031	18,757	...	...	...	...	1	...	...	...	
Faridpur	1	...	...	...	...	...	2	...	...	...	2	...	...	...	
Backergunge	11	...	...	...	1	...	...	...	...	...	...	...	...	...	
CHITTAGONG DIVISION	*1*	...	...	...	...	...	*334*	*43*	...	...	*23*	*19*	...	...	
Tippera	1	...	...	...	...	...	312	17	...	...	...	...	...	...	
Noakhali	...	...	...	...	...	...	...	...	...	...	...	...	...	...	
Chittagong	...	...	...	...	...	...	22	26	...	...	23	19	...	...	
Chittagong Hill Tracts	...	...	...	...	...	...	...	...	...	...	...	...	...	...	
(2) Feudatory States	*38*	*14*	*94*	*113*	*39*	*27*	*375*	*115*	...	...	...	...	...	...	
Cooch Behar	35	14	...	...	...	...	...	...	...	...	...	...	...	...	
Hill Tippera	3	...	94	113	39	27	375	115	...	...	...	...	...	...	
SIKKIM	...	...	...	...	...	...	...	...	*418*	*395*	...	...	...	...	

* Compiled for Eastern Bengal only.

This content downloaded from 202.122.18.30 on Wed, 12 Jun 2024 09:32:33 +00:00
All use subject to https://about.jstor.org/terms

DISTRICT OR STATE.	GHATWAL.		GOALA.		GONR.		GONRHI.		GORAIT.*				GOSAIN.		REMARKS.
	HINDU.		HINDU.		HINDU.		HINDU.		HINDU.		ANIMIST.		HINDU.		
	Males.	Females.	Males.	Females.	Males.	Females.	Males.	Females.	Males.	Females.	Males.	Females.	Males.	Females.	
1	154	155	156	157	158	159	160	161	162	163	164	165	166	167	
BENGAL	***3,261***	***2,314***	***355,941***	***290,497***	***7,436***	***1,954***	***6,996***	***4,329***	***1,964***	***1,503***	***372***	***360***	***608***	***505***	*Ghatwal* includes 42 males and 56 females returned as Animist, *viz.*, Dinajpur (2), Jalpaiguri (96).
(1) British Territory ...	***3,182***	***2,255***	***353,530***	***290,035***	***7,314***	***1,937***	***6,982***	***4,329***	***1,964***	***1,503***	***372***	***360***	***608***	***505***	
BURDWAN DIVISION ...	***564***	***562***	***140,986***	***130,512***	***762***	***489***	***99***	***33***	...	...	...	...	***96***	***65***	
Burdwan	...	...	35,207	33,910	10	10	22	19	...	...	...	...	10	...	
Birbhum	525	528	7,537	6,618	115	120	75	14	...	...	...	...	...	...	*Goala* includes 1 male in Birbhum returned as Sikh, 4 males and 4 females returned as Brahmo, *viz.*, Mymensingh (2), 24-Parganas (6), 4 males in Hooghly returned as Animist, and 7 males returned as Jain, *viz.*, Howrah (1), Calcutta (5). Cooch Behar (1). It also includes 2,076 males and 2,505 females in Midnapore returned as Bagal and 1,556 males and 598 females returned as Ahir, *viz.*, Rajshahi (75), Dinajpur (106), Jalpaiguri (1,290), (*viz.*, 663 male and 407 female Hindus and 65 male and 65 female Animists), Rangpur (227), Bogra (51), Pabna (154), Mymensingh (170), Faridpur (56), Backergunge (2), Tippera (21), Hill Tippera (92).
Bankura	...	...	34,091	33,142	83	46	...	...	...	...	...	...	...	...	
Midnapore	27	30	25,378	24,966	128	116	2	...	...	...	...	...	35	33	
Hooghly	...	...	23,607	20,452	203	109	...	...	...	...	...	...	30	27	
Howrah	12	4	15,166	11,424	223	88	...	...	...	...	...	...	21	5	
PRESIDENCY DIVISION ...	***1,015***	***907***	***132,422***	***101,822***	***1,337***	***528***	***1,833***	***1,638***	...	...	...	...	***65***	***17***	
24-Parganas	...	...	43,341	30,888	1,079	441	26	1	...	...	...	...	21	3	
Calcutta	104	25	20,314	6,147	236	74	161	1	...	...	...	...	28	14	
Nadia	...	...	33,346	31,694	7	13	166	6	...	...	...	...	...	...	*Gour* includes 3 males and 4 females in Jalpaiguri returned as Animist.
Murshidabad	911	882	16,078	15,798	4	...	1,220	1,607	...	...	...	...	4	...	
Jessore	...	...	12,146	11,004	3	...	81	23	...	...	...	...	10	...	
Khulna	...	...	6,497	6,301	8	...	179	...	...	...	...	...	2	...	
RAJSHAHI DIVISION ...	***1,503***	***754***	***36,645***	***21,324***	***2,543***	***483***	***3,927***	***2,498***	***1,951***	***1,500***	***372***	***360***	***320***	***299***	
Rajshahi	90	34	3,949	3,384	283	84	362	41	420	329	...	...	1	...	
Dinajpur	514	221	4,391	1,075	114	58	329	231	17	...	...	...	9	5	
Jalpaiguri	530	349	3,840	1,621	56	25	68	1	1,384	1,146	372	360	94	110	*Gosain* includes 8 males and 8 females returned as Animist, *viz.*, Dinajpur (2), Jalpaiguri (14). It also includes 26 males and 25 females in Hooghly returned as Giri.
Darjeeling	...	...	718	314	1	...	7	3	...	...	...	...	79	62	
Rangpur	121	39	7,835	1,306	1,070	124	84	2	...	...	...	...	7	...	
Bogra	247	86	2,485	1,518	543	114	53	37	...	...	...	...	7	...	
Pabna	12	...	5,851	5,033	476	78	485	113	137	25	...	...	3	...	
Maida	40	25	7,576	7,073	...	...	2,539	2,079	13	...	...	...	120	122	
DACCA DIVISION ...	***18***	***7***	***35,428***	***29,297***	***2,672***	***437***	***1,123***	***160***	***8***	***2***	...	...	***18***	***6***	
Dacca	4	5	13,853	13,055	280	34	529	85	1	...	...	...	3	...	
Mymensingh	13	2	15,276	10,368	2,319	376	294	75	6	2	...	...	15	6	
Faridpur	1	...	4,114	3,385	64	25	262	...	1	...	...	...	...	...	
Backergunge	...	...	2,185	1,569	...	...	48	...	...	...	...	...	...	...	
CHITTAGONG DIVISION ...	***22***	***25***	***8,049***	***7,080***	...	...	...	...	***5***	***1***	...	...	***109***	***118***	
Tippera	...	...	6,616	6,927	...	...	...	...	...	...	...	...	99	118	
Noakhali	...	...	905	789	...	...	...	...	...	...	...	...	...	...	
Chittagong	22	25	520	362	...	...	...	...	5	1	...	...	10	...	
Chittagong Hill Tracts ...	...	...	8	2	...	...	...	...	...	...	...	...	...	...	
(2) Feudatory States ...	***79***	***59***	***2,411***	***462***	***122***	***17***	***14***	...	...	...	...	...	...	...	
Cooch Behar ...	7	1	2,074	276	122	17	14	...	...	...	...	...	...	...	
Hill Tippera ...	72	58	337	186	...	...	...	...	...	...	...	...	...	...	
SIKKIM	...	...	***13***	...	...	...	...	...	...	...	...	...	...	...	

* Compiled for Eastern Bengal only.

This content downloaded from 202.122.18.30 on Wed, 12 Jun 2024 09:32:33 +00:00
All use subject to https://about.jstor.org/terms

TABLE XIII.—Caste, Tribe, Race or Nationality. Part A.—Hindus, Animists, Buddhists and Jains—*continued.*

District or State.	GURUNG.		HADI.*		HAJANG.*		HAJJAM.		HALALKHOR.		HALWAI.		HARI.		Remarks.
	Hindu.		Hindu.		Hindu.		Hindu.		Hindu.		Hindu.		Hindu.		
	Males.	Females.	Males.	Females.	Males.	Females.	Males.	Females.	Males.	Females.	Males.	Females.	Males.	Females.	
1	168	169	170	171	173	173	174	175	176	177	178	179	180	181	
BENGAL	*5,673*	*5,288*	*13,415*	*12,797*	*12,978*	*12,038*	*1,344*	*545*	*1,081*	*724*	*8,796*	*4,894*	*88,193*	*85,583*	*Gurung* includes 51 males and 35 females returned as Buddhist in Bengal viz., Howrah (3), Darjeeling (72), Jalpaiguri (7), Rangpur (2), Dacca (2) and 1 male returned as such in Sikkim. It also includes 20 males and 18 females in Jalpaiguri returned as Animist.
(1) British Territory ...	*5,647*	*5,283*	*13,415*	*12,797*	*12,978*	*12,038*	*1,344*	*545*	*1,081*	*724*	*8,539*	*4,864*	*87,741*	*85,111*	
BURDWAN DIVISION ...	6	...	...	...	...	...	*102*	*33*	*92*	*46*	*651*	*436*	*47,407*	*46,313*	
Burdwan	...	...	...	...	...	...	4	...	26	21	261	204	11,882	11,366	
Birbhum	...	...	...	...	...	...	...	...	...	...	90	84	12,012	12,589	
Bankura	...	...	...	...	...	...	...	...	...	...	4	1	3,624	3,715	
Midnapore	...	...	...	...	...	...	...	...	16	3	8	4	13,767	12,919	
Hooghly	...	...	...	...	...	...	...	...	...	...	109	60	5,009	4,661	
Howrah	6	...	...	...	...	...	98	33	50	22	179	83	1,053	1,063	
PRESIDENCY DIVISION ...	*6*	*2*	...	...	...	...	*441*	*79*	*477*	*284*	*3,709*	*2,219*	*10,852*	*10,508*	
24-Parganas	1	2	...	...	...	...	58	18	121	78	846	301	2,671	2,525	
Calcutta	5	...	...	...	...	...	282	61	306	166	1,223	428	1,724	1,275	
Nadia	...	...	...	...	...	...	...	...	60	37	967	889	1,944	2,087	
Murshidabad	...	...	...	...	...	...	...	...	...	...	661	595	4,175	4,260	
Jessore	...	...	...	...	...	...	...	...	...	...	2	...	219	215	
Khulna	...	...	...	...	...	...	1	...	...	3	10	6	115	146	
RAJSHAHI DIVISION ...	*5,578*	*5,260*	...	...	*6*	*2*	*407*	*53*	*267*	*198*	*3,740*	*2,106*	*26,672*	*25,274*	
Rajsnahi	...	...	...	...	...	...	...	...	66	56	1,415	1,435	1,899	1,755	
Dinajpur	...	...	...	...	...	...	27	4	1	...	700	274	12,297	11,857	
Jalpaiguri	726	471	...	...	6	2	153	29	67	51	269	49	2,285	2,019	
Darjeeling	4,841	4,787	...	...	...	...	171	17	16	3	37	14	615	476	
Rangpur	4	2	...	...	...	...	11	...	...	1	973	46	2,134	1,748	
Bogra	...	...	...	...	...	...	22	1	4	...	69	5	2,172	2,121	
Pabna	7	...	...	...	...	...	53	2	113	87	59	12	249	226	
Malda	...	...	...	...	...	...	...	...	...	...	248	271	5,021	5,072	
DACCA DIVISION	*55*	*19*	*13,415*	*12,797*	*12,972*	*12,036*	*381*	*380*	*194*	*196*	*413*	*94*	*184*	*113*	
Dacca	53	14	...	...	...	...	82	3	38	33	133	43	91	25	
Mymensingh ...	...	...	13,415	12,797	12,972	12,036	295	377	98	114	238	48	46	41	
Faridpur	2	4	...	...	...	...	3	...	1	...	39	2	21	31	
Backergunge ...	...	...	...	...	...	...	1	...	57	49	3	1	26	16	
CHITTAGONG DIVISION ...	*2*	*2*	...	...	...	...	*13*	...	*51*	...	*19*	*9*	*2,626*	*2,903*	
Tippera	...	...	...	...	...	...	10	...	51	...	3	...	...	...	
Noakhali	...	...	...	...	...	...	...	...	...	...	...	...	2	...	
Chittagong ...	...	...	...	...	...	...	3	...	...	...	16	9	2,622	2,903	
Chittagong Hill Tracts	2	2	...	...	...	...	...	...	...	...	...	...	2	...	
(2) Feudatory States ...	*26*	*6*	...	...	...	...	...	...	...	...	*264*	*30*	*382*	*472*	
Cooch Behar ...	6	...	...	...	...	...	...	...	...	...	264	30	379	472	
Hill Tippera ...	20	6	...	...	...	...	...	...	...	...	...	...	3	...	
SIKKIM	*3,063*	*2,995*	...	...	...	...	*16*	...	*1*	...	*5*	...	...	...	*Hajang* includes 6 males and 2 females in Jalpaiguri returned as Animist.
															Hari includes 2 males and 2 females returned as Animist in Jalpaiguri.

*Compiled for Eastern Bengal only.

This content downloaded from 202.122.18.30 on Wed, 12 Jun 2024 09:32:33 +00:00
All use subject to https://about.jstor.org/terms

DISTRICT OR STATE.	HO.				JOGI AND JUGI.		KACHARI.*		KADAR.*		KAHAR.		REMARKS.
	HINDU.		ANIMIST.		HINDU.		HINDU.		HINDU.		HINDU.		
	Males.	Females.	Males.	Females.	Males.	Females.	Males.	Females.	Males.	Females.	Males.	Females.	
1	182	183	184	185	186	187	188	189	190	191	192	193	
BENGAL	***436***	***192***	***341***	***380***	***182,903***	***178,238***	***937***	***873***	***485***	***450***	***61,928***	***27,758***	***Jaliya Kaibartta.***—See Kaibartta.
(1) British Territory	***436***	***192***	***341***	***380***	***177,673***	***173,905***	***933***	***871***	***485***	***450***	***61,308***	***27,620***	***Jamatia.***—See Tipara.
BURDWAN DIVISION	***1***	***1***	...	...	***8,514***	***8,705***	...	...	...	...	***12,083***	***7,874***	***Jogi and Jugi.***—It was found impossible to make any distinction between Jogi and Jugi. In Eastern Bengal the persons shown against this head are usually called Jugis but they themselves claim to have their caste name spelt as Jogi.
Burdwan	1	1	...	...	1,684	1,843	...	...	...	...	1,699	950	
Birbhum	...	...	...	...	618	654	...	...	...	...	854	1,066	
Bankura	...	...	...	...	297	335	...	...	...	...	45	9	
Midnapore	...	...	...	...	2,518	2,599	...	...	...	...	731	686	
Hooghly	...	...	...	...	1,270	1,230	...	...	...	...	5,089	3,821	
Howrah	...	...	...	...	2,127	2,044	...	...	...	...	3,665	1,342	
PRESIDENCY DIVISION	***10***	***5***	...	...	***24,409***	***23,371***	...	...	...	...	***29,275***	***11,854***	***Jogi*** includes 13 males and 13 females in Hooghly returned as Mahatma.
24-Parganas	...	...	...	...	7,186	6,745	...	...	...	...	5,516	2,476	***Kachari*** includes 1 male in Chittagong Hill Tracts returned as Animist.
Calcutta	3	...	...	...	1,312	1,118	...	...	...	...	17,782	4,315	
Nadia	...	...	...	...	3,982	4,025	...	...	...	...	1,208	943	***Kadar*** includes 49 males and 44 females in Rajshahi returned as Animist.
Murshidabad	...	...	...	...	1,750	1,834	...	...	...	...	1,875	1,557	
Jessore	7	5	...	...	4,339	4,262	...	...	...	...	1,664	1,349	***Kahar*** includes 7 males and 2 females in Calcutta returned as Jain. It also includes 3 males in Calcutta returned as Sikh and 6 males in Jalpaiguri returned as Animist.
Khulna	...	...	...	...	5,840	5,387	...	...	...	...	1,230	1,214	
RAJSHAHI DIVISION	***401***	***177***	***339***	***380***	***13,812***	***12,925***	...	...	***463***	***445***	***8,647***	***3,498***	
Rajshahi	...	...	...	...	2,171	1,948	...	...	52	44	445	163	
Dinajpur	...	...	...	...	3,695	3,490	...	...	283	262	1,286	881	
Jalpaiguri	401	177	331	380	1,170	1,075	...	...	...	...	587	271	
Darjeeling	...	...	...	...	342	274	...	...	...	...	138	44	
Rangpur	...	...	...	...	3,358	3,360	...	...	...	...	2,740	407	
Bogra	...	...	...	...	2,169	1,985	...	...	...	...	471	83	
Pabna	...	...	...	...	563	463	...	...	2	...	1,399	149	
Malda	...	...	8	...	344	381	...	...	126	139	1,572	1,500	
DACCA DIVISION	...	...	***2***	...	***47,588***	***45,413***	***883***	***823***	***22***	***5***	***8,783***	***2,559***	
Dacca	...	...	2	...	10,036	10,156	717	640	...	5	2,486	627	
Mymensingh	...	...	...	...	23,987	22,595	...	...	22	...	4,452	571	
Faridpur	...	...	...	...	2,574	2,624	165	183	...	...	1,513	1,136	
Backergunge	...	...	...	...	10,991	10,038	1	...	...	...	332	225	
CHITTAGONG DIVISION	***24***	***9***	...	...	***83,350***	***83,491***	***50***	***48***	...	...	***2,520***	***1,835***	
Tippera	22	9	...	...	39,572	38,403	49	48	...	...	805	104	
Noakhali	...	...	...	...	26,558	26,679	...	...	...	...	1,626	1,706	
Chittagong	2	...	...	...	17,131	18,406	...	...	...	...	89	25	
Chittagong Hill Tracts	...	...	...	...	89	3	1	...	...	...	...	...	
(2) Feudatory States	...	...	...	...	***5,230***	***4,333***	***4***	***2***	...	...	***620***	***138***	
Cooch Behar	...	...	...	...	2,644	2,436	...	...	...	...	534	88	
Hill Tippera	...	...	...	...	2,581	1,897	4	2	...	...	86	50	
SIKKIM	...	...	...	...	***114***	***107***	...	...	...	...	***11***	***4***	

* Compiled for Eastern Bengal only.

This content downloaded from 202.122.18.30 on Wed, 12 Jun 2024 09:32:33 +00:00
All use subject to https://about.jstor.org/terms

TABLE XIII.—Caste, Tribe, Race or Nationality. Part A.—Hindus, Animists, Buddhists and Jains—*continued.*

District or State	Kaibartta. Hindu. Total. Males.	Kaibartta. Hindu. Total. Females.	Kaibartta. Hindu. Chasi (Mahisya). Males.	Kaibartta. Hindu. Chasi (Mahisya). Females.	Kaibartta. Hindu. Jaliya. Males.	Kaibartta. Hindu. Jaliya. Females.	Kalu. Hindu. Males.	Kalu. Hindu. Females.	Kalwar. Hindu. Males.	Kalwar. Hindu. Females.	Kamar (Karmakar). Hindu. Males.	Kamar (Karmakar). Hindu. Females.	Kamar (Karmakar). Animist. Males.	Kamar (Karmakar). Animist. Females.	Remarks.
1	194	195	196	197	198	199	200	201	202	203	204	205	206	207	
BENGAL	***1,253,287***	***1,234,103***	***1,075,562***	***1,062,386***	***165,836***	***160,819***	***56,332***	***55,230***	***8,533***	***4,083***	***135,400***	***126,575***	***758***	***596***	***Kaibartta*** shows the total number of Kaibarttas, including those who returned themselves as Chasi (Mahishya or Hajra) and Jaliya, as well as Kaibarttas unspecified. The Chasi and Jaliya Kaibarttas are also shown separately, but the details are believed to be not altogether reliable.
(1) British Territory	***1,251,141***	***1,232,409***	***1,074,601***	***1,061,519***	***164,760***	***160,011***	***56,323***	***55,215***	***8,437***	***4,052***	***134,889***	***126,205***	***758***	***596***	
BURDWAN DIVISION	***681,313***	***688,165***	***636,444***	***645,275***	***36,574***	***35,621***	***38,767***	***38,940***	***1,995***	***1,068***	***52,696***	***50,063***	***1***	***3***	
Bardwan	14,617	14,412	10,730	10,738	1,701	1,678	10,464	10,755	227	159	9,253	9,055	...	...	
Birbhum	4,034	4,109	2,706	2,965	462	499	9,903	10,149	199	125	5,091	4,634	...	...	
Bankura	13,182	13,368	11,410	11,189	1,672	1,979	10,783	11,175	74	57	12,119	11,559	1	3	*Kaibartta (Chasi)* or Mahishya includes 19 males and 10 females returned as Brahmo, *viz.*, Birbhum (1), Midnapore (11), 24-Parganas (13), Malda (1), Mymensingh (3). It also includes 253 males and 332 females in Mymensingh returned as Gajendradas.
Midnapore	443,315	447,168	422,717	427,028	20,295	19,907	1,905	1,796	31	22	18,012	16,942	...	...	
Hooghly	84,188	83,041	76,534	76,148	4,047	4,025	3,179	2,972	402	216	5,274	5,316	...	...	
Howrah	121,977	125,976	112,147	117,207	8,107	7,533	2,471	2,102	1,062	489	2,947	2,527	...	...	
PRESIDENCY DIVISION	***286,020***	***266,826***	***272,080***	***253,703***	***10,455***	***9,513***	***16,944***	***15,981***	***4,226***	***2,166***	***34,318***	***30,154***	...	...	*Kalwar* includes 1 male in Birbhum returned as Jain.
24-Parganas	127,426	117,089	125,236	115,261	2,190	1,825	4,555	3,563	1,532	594	9,796	7,818	...	...	
Calcutta	19,671	13,788	14,914	9,007	1,851	1,625	2,190	1,574	2,360	1,364	4,428	2,859	...	...	
Nadia	54,226	52,851	53,305	52,591	321	350	5,405	5,704	35	13	5,944	6,040	...	...	
Murshidabad	44,979	46,014	43,988	45,033	920	919	2,980	3,459	266	188	3,187	3,028	...	...	
Jessore	22,899	21,313	20,985	18,903	2,176	1,918	1,206	1,981	17	4	6,529	6,836	...	...	
Khulna	16,919	15,771	13,952	12,955	2,997	2,816	548	500	16	3	4,136	3,573	...	...	
RAJSHAHI DIVISION	***92,816***	***86,639***	***71,597***	***66,471***	***21,219***	***20,168***	***549***	***243***	***1,817***	***661***	***17,750***	***15,041***	***757***	***593***	*Kamar (Hindu)* includes 2 males in Calcutta returned as Sikh, 3 males in Cooch Behar returned as Jain and 1 male in Mymensingh returned as Brahmo.
Rajshahi	32,220	30,088	29,586	27,499	2,634	2,589	17	...	197	26	2,821	2,092	13	21	
Dinajpur	17,482	15,665	12,493	10,517	5,389	5,148	321	165	339	112	3,038	2,681	...	...	
Jalpaiguri	3,127	2,879	1,458	1,240	1,669	1,639	92	46	315	53	1,703	978	741	571	
Darjeeling	120	64	119	54	11	10	52	7	141	55	56	44	...	...	
Rangpur	12,943	11,886	9,515	8,871	3,428	3,015	39	7	302	124	1,951	1,398	2	1	
Bogra	8,744	7,957	6,248	5,659	2,498	2,298	22	...	118	56	1,038	910	...	...	
Pabna	12,383	12,441	7,766	7,416	4,967	5,025	15	18	161	28	3,502	3,464	...	...	
Malda	5,837	5,659	5,214	5,185	623	474	...	...	244	204	3,681	3,534	...	...	
DACCA DIVISION	***128,188***	***127,649***	***66,025***	***67,345***	***62,163***	***60,304***	***48***	***51***	***390***	***157***	***23,666***	***24,935***	...	...	
Dacca	33,358	34,007	11,076	11,379	22,282	22,628	...	...	131	25	6,827	8,366	...	...	
Mymensingh	67,487	64,781	39,922	40,436	25,495	24,144	35	48	149	81	6,669	6,444	...	...	
Faridpur	14,647	14,876	8,767	9,133	6,540	5,683	6	1	110	51	4,279	4,181	...	...	
Backergunge	14,766	14,215	6,920	6,397	7,846	7,849	7	2	...	...	5,891	5,644	...	...	
CHITTAGONG DIVISION	***62,804***	***63,130***	***28,455***	***28,725***	***34,349***	***34,405***	***15***	...	***9***	...	***6,459***	***6,012***	...	...	
Tippera	38,306	38,519	15,690	14,843	23,356	23,706	15	...	9	...	3,796	2,950	...	...	
Noakhali	18,533	18,224	12,764	12,632	6,069	5,632	...	...	...	...	1,226	1,043	...	...	
Chittagong	5,857	6,233	991	1,250	4,866	4,983	...	...	...	...	1,891	2,019	...	...	
Chittagong Hill Tracts	18	24	...	...	18	24	...	...	...	...	146	...	...	...	
(2) Feudatory States	***2,146***	***1,694***	***961***	***867***	***1,076***	***808***	***9***	***15***	***96***	***31***	***511***	***370***	...	...	
Cooch Behar	1,892	1,498	828	758	955	721	9	15	96	31	339	189	...	...	
Hill Tippera	254	196	133	109	121	87	...	...	...	...	172	181	...	...	
SIKKIM	...	...	...	...	...	...	...	...	***51***	***5***	***1***	...	...	...	

This content downloaded from 202.122.18.30 on Wed, 12 Jun 2024 09:32:33 +00:00
All use subject to https://about.jstor.org/terms

DISTRICT OR STATE.	KAMI.		KANDH.		KANDRA (KADMA).		KANDU.		KANSARI (KASERA).		KAORA.		KAPALI.		REMARKS.
	HINDU.		HINDU.		HINDU.		HINDU.		HINDU.		HINDU.		HINDU.		
	Males.	Females.	Males.	Females.	Males.	Females.	Males.	Females.	Males.	Females.	Males.	Females.	Males.	Females.	
1	208	209	210	211	212	213	214	215	216	217	218	219	220	221	
BENGAL	***7,345***	***6,322***	***446***	***155***	***18,562***	***18,385***	***9,658***	***2,945***	***8,126***	***8,021***	***56,072***	***56,209***	***79,037***	***75,381***	***Kami*** includes 23 males and 16 females returned as Buddhist in Bengal, *viz.*, Darjeeling (7), Jalpaiguri (32) and 1 female returned as such in Sikkim. It also includes 38 males and 33 females in Jalpaiguri returned as Animist.
(1) British Territory	***7,345***	***6,322***	***446***	***155***	***18,562***	***18,385***	***9,347***	***2,918***	***8,122***	***8,021***	***56,072***	***56,209***	***78,045***	***74,394***	
BURDWAN DIVISION	***21***				***17,860***	***17,932***	***1,384***	***464***	***1,778***	***1,801***	***18,679***	***18,698***	***2,074***	***1,976***	
Burdwan					5		127	25	263	261	273	183	445	466	
Birbhum									3						
Bankura					39	49			7	2	44	55			
Midnapore					17,813	17,883	33	35	517	613	2,311	2,574	12	5	
Hooghly		21					479	118	774	735	6,402	6,425	354	217	
Howrah					3		745	288	244	190	9 649	9,461	1,261	1,288	
PRESIDENCY DIVISION			***446***	***155***	***702***	***453***	***3,057***	***777***	***3,923***	***3,909***	***37,353***	***37,484***	***31,507***	***29,413***	
24-Parganas			409	155	645	436	1,150	247	2,802	290	31,014	32,559	7,311	6,671	
Calcutta					47	9	1,558	310	2,252	2,307	2,253	2,028	153	99	
Nadia					2	7	21	18	749	833	3857	395	2,993	2,877	
Murshidabad					2	1	276	118	134	177	39		10	25	
Jessore							20	31	568	434	1,226	789	11,151	10,578	
Khulna			37		6		23	25	31	8	1,440	1,566	9,886	9,165	
RAJSHAHI DIVISION	***7,323***	***6,322***					***3,240***	***1,432***	***1,567***	***1,590***	***28***	***27***	***4,561***	***4,281***	
Rajshahi							81	26	237	237	6	3	135	94	
Dinajpur							317	282	256	172	21	24	18	18	
Jalpaiguri	1,422	1,284					405	60	63	78			714	753	
Darjeeling	5,901	5,038					2344	95	1		1		25	17	
Rangpur							911	83	8				547	425	
Bogra							170	79	93	71			673	576	
Pabna							190	32	25	4			2,449	2,398	
Malda							821	769	884	1,028					
DACCA DIVISION	***1***						***1,571***	***242***	***692***	***568***	***12***		***33,596***	***32,538***	
Dacca	1						831	151					13,110	12,730	
Mymensingh							585	69	42	11	12		8,480	8,209	
Faridpur							148	22	529	361			7,601	7,460	
Backergunge							7		121	96			4,365	4,139	
CHITTAGONG DIVISION									***160***	***153***			***6,377***	***6,186***	
Tippera							95	3	53	50			6,042	5,878	
Noakhali									97	103				308	
Chittagong									10						
Chittagong Hill Tracts															
(2) Feudatory States							***311***	***27***	***4***				***992***	***987***	
Cooch Behar							311	27	4				11	5	
Hill Tippera													981	982	
SIKKIM	***3,436***	***2,211***					***15***								

This content downloaded from 202.122.18.30 on Wed, 12 Jun 2024 09:32:33 +00:00
All use subject to https://about.jstor.org/terms

TABLE XIII.—Caste, Tribe, Race or Nationality. Part A.—Hindus, Animists, Buddhists and Jains—*continued.*

District or State.	Karan. Hindu. Males.	Karan. Hindu. Females.	Karni.* Hindu. Males.	Karni.* Hindu. Females.	Kastha. Hindu. Males.	Kastha. Hindu. Females.	Kawali.* Hindu. Males.	Kawali.* Hindu. Females.	Kayasth. Hindu. Males.	Kayasth. Hindu. Females.	Kewat. Hindu. Males.	Kewat. Hindu. Females.	Khaira. Hindu. Males.	Khaira. Hindu. Females.	Remarks.
1	222	223	224	225	226	227	228	229	230	231	232	233	234	235	
BENGAL	***27,001***	***26,105***	***886***	***882***	***10,580***	***10,170***	***185***	***182***	***570,819***	***542,865***	***11,998***	***10,068***	***20,302***	***21,133***	***Kathuria*** included in Namasudra.
(1) British Territory	***27,001***	***26,105***	***886***	***882***	***10,580***	***10,170***	***185***	***182***	***566,286***	***540,662***	***11,863***	***10,032***	***20,302***	***21,133***	***Kayasth*** includes 266 males and 246 females returned as Brahmo, *viz.*, Birbhum (3), Midnapore (5), Howrah (11), Calcutta (235), Khulna (8), Dinajpur (3), Jalpaiguri (117), Bogra (3), Malda (5), Pacca (90), Mymensingh (59), Faridpur 824, Tippera (30), Chittagong (27). It also includes 7 males in Calcutta returned as Jain.
BURDWAN DIVISION	***25,054***	***25,120***	...	...	***10,563***	***10,169***	...	...	***75,514***	***76,325***	***6,714***	***6,598***	***19,866***	***20,720***	
Burdwan	...	...	...	...	5	8	...	...	14,701	16,749	1,305	1,453	940	1,060	
Birbhum	...	...	...	...	...	...	...	...	4,712	4,967	2,216	2,229	58	43	
Bankura	209	217	...	...	...	...	...	...	8,816	10,658	1,641	1,562	13,786	15,681	
Midnapore	24,216	24,481	...	...	10,558	10,161	...	...	20,949	20,293	1,145	1,257	1,883	2,664	
Hooghly	89	65	...	...	...	...	...	...	13,808	13,033	61	16	2,199	1,872	
Howrah	549	357	...	...	...	...	...	...	14,528	10,625	346	81	...	...	
PRESIDENCY DIVISION	***1,681***	***757***	...	...	***15***	...	...	...	***138,117***	***114,756***	***1,908***	***1,178***	***215***	***207***	
24-Parganas	1,580	747	...	...	...	...	...	...	23,651	17,525	895	548	14	13	
Calcutta	102	7	...	...	15	...	...	...	49,925	29,571	484	152	...	...	
Nadia	9	3	...	...	...	...	...	...	13,148	14,908	125	56	84	96	
Murshidabad	...	...	...	...	...	...	...	...	6,690	6,307	392	421	5	5	
Jessore	5	...	...	...	...	...	...	...	23,639	26,770	10	1	112	93	
Khulna	5	...	...	...	...	...	...	...	20,854	19,675	2	...	...	...	
RAJSHAHI DIVISION	***41***	***38***	***377***	***388***	***2***	***1***	***25***	***18***	***34,721***	***28,908***	***2,323***	***2,052***	***219***	***204***	
Rajshahi	...	...	...	...	...	...	...	...	3,690	2,802	25	...	...	...	
Dinajpur	40	38	...	...	2	1	15	14	3,370	1,737	282	87	1	...	
Jalpaiguri	...	...	...	...	...	...	3	...	2,249	1,084	157	40	18	11	
Darjeeling	...	...	...	...	...	...	...	...	393	188	24	...	...	...	
Rangpur	...	...	130	95	...	...	2	4	6,686	4,121	120	61	...	...	
Bogra	...	...	8	...	...	...	1	...	2,681	2,181	38	6	...	...	
Pabna	...	...	239	293	...	...	4	...	14,850	15,602	183	20	...	...	
Malda	1	...	...	...	...	...	...	...	1,512	1,191	1,704	1,800	200	193	
DACCA DIVISION	***225***	***190***	***509***	***494***	...	...	***119***	***147***	***205,865***	***208,238***	***562***	***206***	...	...	
Dacca	224	190	...	...	...	...	...	...	53,319	56,122	332	74	...	...	
Mymensingh	...	...	506	494	...	...	37	41	64,887	61,013	126	93	...	...	
Faridpur	...	...	3	...	...	...	47	58	38,202	45,750	71	33	...	...	
Backergunge	1	...	...	...	...	...	35	48	49,367	48,344	33	6	...	...	
CHITTAGONG DIVISION	...	...	...	...	...	...	***41***	***17***	***112,069***	***112,435***	***56***	***18***	***2***	***2***	
Tippera	...	...	...	...	...	...	41	17	41,971	41,277	49	8	...	...	
Noakhali	...	...	...	...	...	...	...	...	25,931	26,368	1	...	...	...	
Chittagong	...	...	...	...	...	...	...	...	43,631	44,779	6	10	...	...	
Chittagong Hill Tracts	...	...	...	...	...	...	...	...	536	11	...	...	2	2	
(2) Feudatory States	...	...	...	...	...	...	...	...	***4,533***	***2,203***	***135***	***36***	...	...	
Cooch Behar	...	...	...	...	...	...	...	...	2,024	1,188	134	34	...	...	
Hill Tippera	...	...	...	...	...	...	...	...	2,509	1,017	1	2	...	...	
SIKKIM	...	...	...	...	...	...	...	...	***5***	***1***	...	...	...	...	

* Compiled for Eastern Bengal only.

This content downloaded from 202.122.18.30 on Wed, 12 Jun 2024 09:32:33 +00:00
All use subject to https://about.jstor.org/terms

TABLE XIII.—Caste, Tribe, Race or Nationality. Part A.—Hindus, Animists, Buddhists and Jains—*continued*.

District or State.	Khambu.						Khami.*		Khandait.		Kharia.				Remarks.
	Hindu.						Animist.		Hindu.		Hindu.		Animist.		
	Total.		Jimdar.		Khambu.										
	Males.	Females.	Males.	Females.	Males.	Females.	Males.	Females.	Males.	Females.	Males.	Females.	Males.	Females.	
1	236	237	238	239	240	241	242	243	244	245	246	247	248	249	
BENGAL	**22,831**	**22,270**	**21,723**	**21,567**	**1,108**	**703**	**747**	**714**	**28,605**	**7,803**	**6,533**	**6,196**	**1,820**	**1,556**	*Jimdar* includes 1 female in Darjeeling returned as Brahmo, and 83 males and 59 females in Jalpaiguri returned as Animist. It also includes 18 males and 16 females returned as Buddhist in Bengal, *viz.*, Jalpaiguri (6), Darjeeling (28) and 3 males and 1 female returned as such in Sikkim.
(1) *British Territory*	**22,830**	**22,270**	**21,723**	**21,567**	**1,107**	**703**	**747**	**714**	**28,602**	**7,803**	**6,519**	**6,185**	**1,820**	**1,556**	
BURDWAN DIVISION	...	...	...	...	...	...	...	...	**10,513**	**6,639**	**2,530**	**2,310**	**257**	**165**	
Burdwan	...	...	...	...	...	...	...	...	150	128	...	78	...	...	*Khambu* includes 20 males and 12 females returned as Animist, *viz.*, Jalpaiguri (23), Darjeeling (9). It also includes 55 males and 28 females returned as Buddhist, *viz.*, Calcutta (2), Darjeeling (81).
Birbhum	...	...	...	...	...	...	...	...	...	...	87	...	...	...	
Bankura	...	...	...	...	...	...	...	...	26	...	214	168	234	146	
Midnapore	...	...	...	...	...	...	...	...	6,652	6,251	2,026	1,890	23	19	
Hooghly	...	...	...	...	...	...	...	...	1,134	49	135	119	...	...	
Howrah	...	...	...	...	...	...	...	...	2,551	211	68	65	...	...	
PRESIDENCY DIVISION	**21**	**5**	...	...	**21**	**5**	...	...	**17,603**	**1,109**	**75**	**33**	**22**	...	
24-Parganas	1	...	...	...	1	...	...	...	7,674	818	74	20	22	...	
Calcutta	13	2	...	...	13	2	...	...	9,499	286	1	...	...	...	
Nadia	...	...	...	...	...	...	...	...	264	1	...	13	...	...	
Murshidabad	7	3	...	...	7	3	...	...	1	...	...	...	...	...	
Jessore	...	...	...	...	...	...	...	...	85	3	...	...	...	...	
Khulna	...	...	...	...	...	...	...	...	80	1	...	...	...	...	
RAJSHAHI DIVISION	**22,783**	**22,262**	**21,723**	**21,567**	**1,060**	**695**	...	...	**138**	**47**	**3,876**	**3,838**	**1,541**	**1,391**	
Rajshahi	...	...	...	...	...	...	...	...	1	...	66	49	...	...	
Dinajpur	...	...	...	...	...	...	...	...	...	...	244	233	...	...	
Jalpaiguri	2,728	1,902	1,979	1,447	749	455	...	...	48	47	3,459	3,348	1,369	1,260	
Darjeeling	20,049	20,360	19,744	20,120	305	240	...	...	...	...	112	208	172	131	
Rangpur	6	...	...	...	6	...	...	...	2	...	...	...	...	...	
Bogra	...	...	...	...	...	...	...	...	1	...	4	...	...	...	
Pabna	...	...	...	...	...	...	...	...	86	...	...	...	...	...	
Malda	...	...	...	...	...	...	...	...	...	...	...	...	...	...	
DACCA DIVISION	**26**	**3**	...	...	**26**	**3**	...	...	**216**	**2**	**36**	**3**	...	...	
Dacca	19	2	...	...	19	2	...	...	20	...	...	...	...	...	
Mymensingh	...	...	...	...	...	...	...	...	4	2	...	...	...	...	
Faridpur	5	1	...	...	5	1	...	...	155	...	34	3	...	...	
Backergunge	2	...	...	...	2	...	...	...	37	...	2	...	...	...	
CHITTAGONG DIVISION	...	...	...	...	...	...	**747**	**714**	**132**	**6**	**2**	**1**	...	...	
Tippera	...	...	...	...	...	...	...	...	53	4	...	...	...	...	
Noakhali	...	...	...	...	...	...	...	...	...	...	...	...	...	...	
Chittagong	...	...	...	...	...	...	...	...	79	2	2	1	...	...	
Chittagong Hill Tracts	...	...	...	...	...	...	747	714	...	...	...	...	...	...	
(2) *Feudatory States*	**1**	...	...	...	**1**	...	...	...	**3**	...	**14**	**11**	...	...	
Cooch Behar	1	...	...	...	1	...	...	...	3	...	...	...	...	...	
Hill Tippera	...	...	...	...	...	...	...	...	...	...	14	11	...	...	
SIKKIM	**7,939**	**7,933**	**7,914**	**7,891**	**25**	**42**	...	...	...	...	...	...	...	...	

* Compiled for Eastern Bengal only.

This content downloaded from 202.122.18.30 on Wed, 12 Jun 2024 09:32:33 +00:00
All use subject to https://about.jstor.org/terms

TABLE XIII.—Caste, Tribe, Race or Nationality. Part A.—Hindus, Animists, Buddhists and Jains—*continued.*

District or State.	Kharwar. Hindu. Males.	Kharwar. Hindu. Females.	Kharwar. Animist. Males.	Kharwar. Animist. Females.	Khas. Hindu. Males.	Khas. Hindu. Females.	Khatri. Hindu. Males.	Khatri. Hindu. Females.	Khawas.* Hindu. Males.	Khawas.* Hindu. Females.	Khen (Khyan).* Hindu. Males.	Khen (Khyan).* Hindu. Females.	Remarks.
1	250	251	252	253	254	255	256	257	258	259	260	261	
BENGAL	***6,005***	***5,563***	***188***	***182***	***7,351***	***5,910***	***7,506***	***3,450***	***117***	***86***	***11,119***	***11,060***	***Khas*** includes 21 males and 19 females returned as Animist, *viz.*, Jalpaiguri (37), Darjeeling (13). It also includes 1 male and 1 female in Darjeeling returned as Buddhist.
(1) British Territory	***6,003***	***5,563***	***188***	***182***	***7,349***	***5,910***	***7,002***	***3,350***	***117***	***86***	***11,119***	***11,060***	
BURDWAN DIVISION ...	***17***	***27***	***2***	...	***1***	...	***1,806***	***995***	...	...	...	...	
Burdwan	...	...	...	...	...	...	454	221	...	...	...	...	***Khatri*** includes 17 males and 6 females returned as Sikh, *viz.*, Dacca (15), Darjeeling (1), Birbhum (1), Nadia (6), 1 male in Darjeeling returned as Brahmo and 7 males returned as Jain, *viz.*, Dacca (3), Hooghly (1), Cooch Behar (3).
Birbhum	...	...	...	...	...	...	48	36	...	...	...	...	
Bankura	...	...	...	...	...	...	11	7	...	...	...	...	
Midnapore ...	17	27	...	...	...	...	808	468	...	...	...	...	
Hooghly ...	...	...	...	...	...	...	180	183	...	...	...	...	
Howrah	...	...	2	...	1	...	305	80	...	...	...	...	
PRESIDENCY DIVISION ...	***328***	***324***	***4***	***5***	***32***	***27***	***4,962***	***2,285***	...	...	...	...	***Khawas*** includes 29 males and 35 females in Jalpaiguri returned as Animist.
24-Parganas ...	5	...	...	...	...	...	1,279	587	...	...	...	...	
Calcutta	...	...	...	...	32	27	2,866	952	...	...	...	...	
Nadia	256	279	...	...	...	...	113	51	...	...	...	...	
Murshidabad ...	67	45	4	5	...	...	380	332	...	...	...	...	
Jessore	...	...	...	...	...	...	315	363	...	...	...	...	
Khulna	...	...	...	...	...	...	...	...	...	...	...	...	
RAJSHAHI DIVISION ...	***5,332***	***5,090***	***182***	***177***	***7,233***	***5,850***	***175***	***33***	***116***	***84***	***11,117***	***11,060***	
Rajshahi	20	8	...	...	3	...	...	...	...	...	23	...	
Dinajpur	829	583	...	...	...	...	16	7	...	...	1,981	1,827	
Jalpaiguri ...	1,326	892	172	169	299	181	...	...	116	84	2,409	2,237	
Darjeeling	207	150	10	8	6,930	5,669	65	24	...	...	...	...	
Rangpur	2	...	...	...	1	...	40	2	...	...	6,081	6,380	
Bogra	702	595	...	...	...	...	...	...	...	...	629	616	
Pabna	7	...	...	...	...	...	...	...	...	...	3	...	
Malda	2,440	3,062	...	...	...	...	54	...	...	...	...	...	
DACCA DIVISION	***37***	***33***	...	...	***33***	***33***	***17***	***13***	***1***	***2***	***2***	...	
Dacca	5	6	...	...	79	33	13	5	1	2	...	...	
Mymensingh ...	32	27	...	...	...	...	...	...	...	...	1	...	
Faridpur ...	...	...	...	...	1	...	...	...	...	...	1	...	
Backergunge ...	...	...	...	...	3	...	4	8	...	...	...	...	
CHITTAGONG DIVISION ...	***89***	***89***	...	...	...	...	***42***	***24***	...	...	...	...	
Tippera	...	...	...	...	...	...	...	...	...	...	...	...	
Noakhali	...	...	...	...	...	...	...	...	...	...	...	...	
Chittagong ...	89	89	...	...	...	...	42	24	...	...	...	...	
Chittagong Hill Tracts ...	...	...	...	...	...	...	...	...	...	...	...	...	
(2) Feudatory States	***2***	...	...	...	***2***	...	***504***	***100***	...	...	...	...	
Cooch Behar ...	2	...	...	...	2	...	504	100	...	...	...	...	
Hill Tippera ...	...	...	...	...	...	...	...	...	...	...	...	...	
SIKKIM	...	...	...	...	***3,278***	***2,932***	...	...	...	...	...	...	

*Compiled for Eastern Bengal only.

This content downloaded from 202.122.18.30 on Wed, 12 Jun 2024 09:32:33 +00:00
All use subject to https://about.jstor.org/terms

TABLE XIII.—Caste, Tribe, Race or Nationality. Part A.—Hindus, Animists, Buddhists and Jains—*continued.*

District or State.	KHYANG.*				KICHAK.*		KISAN.		KOCH.		KOIRI.		Remarks.
	Animist.		Buddhist.		Hindu.		Hindu.		Hindu.		Hindu.		
	Males.	Females.	Males.	Females.	Males.	Females.	Males.	Females.	Males.	Females.	Males.	Females.	
1	262	263	264	265	266	267	268	269	270	271	272	273	
BENGAL	**150**	**182**	**203**	**256**	**55**	**57**	**792**	**663**	**63,315**	**61,731**	**19,902**	**5,912**	***Khyang* (*Animist*)** includes 4 males returned as Hindu, *viz.*, Chittagong (1), Hill Tippera (3).
(1) ***British Territory***	**147**	**182**	**203**	**256**	**55**	**57**	**792**	**663**	**62,646**	**61,083**	**19,483**	**5,837**	
BURDWAN DIVISION	...	...	...	...	...	...	...	...	**6**	**3**	**4,013**	**1,294**	***Kisan*** includes 58 males and 54 females returned as Animist, *viz.*, Jalpaiguri (23), Darjeeling (80).
Burdwan	...	...	...	...	...	...	...	...	...	...	1,169	681	
Birbhum	...	...	...	...	...	...	...	...	...	...	49	28	
Bankura	...	...	...	...	...	...	...	...	...	...	9	...	
Midnapore	...	...	...	...	...	...	...	...	6	3	153	72	***Koch*** includes 186 males and 197 females returned as Animist, *viz.*, Jalpaiguri (113), Dacca (94), Mymensingh (173).
Hooghly	...	...	...	...	...	...	...	...	...	...	815	168	
Howrah	...	...	...	...	...	...	...	...	...	...	1,818	345	
PRESIDENCY DIVISION	...	...	...	...	...	...	**7**	**4**	**2**	...	**8,718**	**2,677**	
24-Parganas	...	...	...	...	...	...	4	4	...	...	4,579	1,855	
Calcutta	...	...	...	...	...	...	...	...	2	...	3,344	561	
Nadia	...	...	...	...	...	...	3	...	...	...	358	79	
Murshidabad	...	...	...	...	...	...	...	...	...	...	247	179	
Jessore	...	...	...	...	...	...	...	...	...	...	87	...	
Khulna	...	...	...	...	...	...	...	...	...	...	103	3	
RAJSHAHI DIVISION	...	...	...	...	...	...	**785**	**659**	**38,590**	**38,191**	**4,542**	**1,243**	
Rajshahi	...	...	...	...	...	...	...	...	3,112	3,000	390	333	
Dinajpur	...	...	...	...	...	...	...	...	18,305	18,449	619	53	
Jalpaiguri	...	...	...	...	...	...	87	93	2,508	2,461	366	30	
Darjeeling	...	...	...	...	...	...	698	566	30	29	69	37	
Rangpur	...	...	...	...	...	...	...	...	5,100	4,931	1,806	206	
Bogra	...	...	...	...	...	...	...	...	6,662	6,412	309	65	
Pabna	...	...	...	...	...	...	...	...	114	101	479	84	
Malda	...	...	...	...	...	...	...	...	2,755	2,808	565	435	
DACCA DIVISION	...	...	...	...	**55**	**57**	...	...	**23,890**	**22,729**	**1,823**	**506**	
Dacca	...	...	...	...	55	57	...	...	6,345	7,383	444	163	
Mymensingh	...	...	...	...	...	...	...	...	17,284	15,120	1,130	176	
Faridpur	...	...	...	...	...	...	...	...	2	...	242	166	
Backergunge	...	...	...	...	...	...	...	...	259	226	7	1	
CHITTAGONG DIVISION	**147**	**182**	**203**	**256**	...	...	...	...	**158**	**160**	**387**	**117**	
Tippera	...	...	...	...	...	...	...	...	158	160	226	32	
Noakhali	...	...	...	...	...	...	...	...	...	...	...	...	
Chittagong	1	...	...	...	...	...	...	...	...	...	161	85	
Chittagong Hill Tracts	146	182	203	256	...	...	...	...	...	...	...	...	
(2) ***Feudatory States***	**3**	...	...	...	...	...	...	...	**669**	**648**	**419**	**75**	
Cooch Behar	...	...	...	...	...	...	...	...	669	648	348	24	
Hill Tippera	3	...	...	...	...	...	...	...	...	...	71	51	
SIKKIM	...	...	...	...	...	...	...	...	...	...	**3**	**2**	

*Compiled for Eastern Bengal only.

This content downloaded from 202.122.18.30 on Wed, 12 Jun 2024 09:32:33 +00:00
All use subject to https://about.jstor.org/terms

TABLE XIII.—Caste, Tribe, Race or Nationality. Part A.—Hindus, Animists, Buddhists and Jains—*continued.*

District or State.	Konai.*		Kora.				Korwa.				Kshatriya.*		Remarks.
	Hindu.		Hindu.		Animist.		Hindu.		Animist.		Hindu.		
	Males.	Females.	Males.	Females.	Males.	Females.	Males.	Females.	Males.	Females.	Males.	Females.	
1	274	275	276	277	278	279	280	281	282	283	284	285	
BENGAL	***4,738***	***4,678***	***20,099***	***20,653***	***2,988***	***2,757***	***341***	***239***	***216***	***178***	***8,472***	***7,947***	***Kshatriya.***—The persons shown as Kshatriyas are almost all Manipuris who on conversion to Hinduism claim to be classed as Kshatriyas.
(1 British Territory ...	***4,738***	***4,678***	***20,083***	***20,653***	***2,988***	***2,757***	***341***	***239***	***216***	***178***	***319***	***130***	
BURDWAN DIVISION ...	...	...	***16,375***	***16,800***	***2,912***	***2,678***	...	...	...	...	...	...	
Burdwan ...	...	...	5,993	6,572	381	183	...	...	...	...	...	...	
Birbhum ...	...	...	3,917	4,233	762	798	...	...	...	...	...	...	
Bankura ...	...	...	2,127	2,032	213	241	...	...	...	...	...	...	
Midnapore ...	...	...	3,292	2,980	1,306	1,217	...	...	...	...	...	...	
Hooghly ...	...	...	1,046	1,013	250	239	...	...	...	...	...	...	
Howrah ...	...	...	...	...	...	...	...	...	...	...	...	...	
PRESIDENCY DIVISION ...	...	...	***946***	***1,018***	***58***	***62***	...	...	...	...	...	...	
24-Parganas ...	...	...	243	220	6	9	...	...	...	...	...	...	
Calcutta ...	...	...	74	55	...	...	...	...	...	...	...	...	
Nadia ...	...	...	52	52	...	...	...	...	...	...	...	...	
Murshidabad ...	...	...	503	436	52	53	...	...	...	...	...	...	
Jessore ...	...	...	74	255	...	...	...	...	...	...	...	...	
Khulna ...	...	...	...	...	...	...	...	...	...	...	...	...	
RAJSHAHI DIVISION ...	***4,551***	***4,457***	***2,667***	***2,817***	***18***	***17***	***339***	***239***	***216***	***178***	...	...	
Rajshahi	459	490	223	241	...	...	15	16	...	...	...	...	
Dinajpur	50	35	653	746	...	...	...	...	75	69	...	...	
Jalpaiguri ...	...	...	52	40	17	17	322	223	141	109	...	...	
Darjeeling ...	...	...	...	...	1	...	...	...	...	...	...	...	
Rangpur	...	...	4	5	...	...	1	...	...	...	...	...	
Bogra	945	805	59	71	...	...	...	...	...	...	...	...	
Pabna	2,295	2,261	237	283	...	...	1	...	...	...	...	...	
Malda	802	866	1,440	1,431	...	...	...	...	...	...	...	...	
DACCA DIVISION	***187***	***221***	***20***	***11***	...	...	***2***	...	...	...	***128***	***13***	
Dacca	...	...	...	...	...	...	2	...	...	...	76	1	
Mymensingh	185	221	...	...	...	...	...	...	...	...	48	11	
Faridpur	2	...	20	11	...	...	...	...	...	...	4	...	
Backergunge ...	...	...	...	...	...	...	...	...	...	...	...	...	
CHITTAGONG DIVISION ...	...	...	***75***	***7***	...	...	...	...	...	...	***191***	***118***	
Tippera	...	...	17	...	...	...	...	...	...	...	3	3	
Noakhali	...	...	...	...	...	...	...	...	...	...	...	...	
Chittagong	...	...	58	7	...	...	...	...	...	...	188	115	
Chittagong Hill Tracts ...	...	...	...	...	...	...	...	...	...	...	...	...	
(2) Feudatory States ...	...	...	***16***	...	...	...	...	...	...	...	***8,153***	***7,817***	
Cooch Behar	...	...	...	...	...	...	...	...	...	...	...	...	
Hill Tippera	...	...	16	...	...	...	...	...	...	...	8,153	7,817	
SIKKIM	...	...	...	...	...	...	...	...	...	...	...	...	

* Compiled for Eastern Bengal only.

This content downloaded from 202.122.18.30 on Wed, 12 Jun 2024 09:32:33 +00:00
All use subject to https://about.jstor.org/terms

TABLE XIII.—Caste, Tribe, Race or Nationality. Part A.—Hindus, Animists, Buddhists and Jains—*continued*.

District or State.	KUKI.*				KUKI (HALLAM).*		KUMHAR.		KURMI.		LALBEGI.*		LEPCHA.		Remarks.
	Hindu.		Animist.		Hindu.		Hindu.		Hindu.		Hindu.		Buddhist.		
	Males.	Females.	Males.	Females.	Males.	Females.	Males.	Females.	Males.	Females.	Males.	Females.	Males.	Females.	
1	286	287	288	289	290	291	292	293	294	295	296	297	298	299	
BENGAL	***1,142***	***1,141***	***1,615***	***1,615***	***2,816***	***2,795***	***149,769***	***140,940***	***106,108***	***70,671***	***302***	***211***	***4,763***	***5,080***	***Kuki (Animist)*** includes 94 males and 84 females in Chittagong Hill Tracts returned as Buddhist.
(1) British Territory ...	***2***	...	***1,619***	***1,615***	...	...	***148,862***	***140,375***	***104,328***	***70,441***	***302***	***211***	***4,763***	***5,080***	***Kuki (Hallam)*** includes 110 males and 86 females returned as Animist in Hill Tippera.
BURDWAN DIVISION ...	...	...	...	...	...	...	***39,220***	***37,294***	***55,780***	***51,973***	...	...	***1***	***1***	
Burdwan	...	...	...	...	...	...	6,878	6,586	1,914	1,258	...	...	...	...	***Kumhar*** includes 11 males and 18 females in Jalpaiguri returned as Animist.
Birbhum	...	...	...	...	...	...	3,478	3,178	497	251	...	...	...	...	
Bankura	...	...	...	...	...	...	5,443	5,035	9,708	8,522	...	...	...	...	
Midnapore	...	...	...	...	...	...	14,886	13,897	39,054	40,663	...	...	...	...	
Hooghly	...	...	...	...	...	...	4,225	4,318	2,002	683	...	...	1	1	***Kuri.***—See Mayra.
Howrah	...	...	...	...	...	...	4,709	4,036	2,605	596	...	...	...	...	
PRESIDENCY DIVISION ...	...	...	...	...	...	...	***37,914***	***36,291***	***17,529***	***8,072***	...	...	***3***	***2***	***Kurmi*** includes 67 males and 74 females returned as Animist, *viz.*, Midnapore (4), Hooghly (103), 24-Parganas (7), Jalpaiguri (22). It also includes 1 male in Mymensingh returned as Brahmo.
24-Parganas	...	...	...	...	...	...	8,931	7,885	6,559	3,935	...	...	...	...	
Calcutta	...	...	...	...	...	...	1,523	880	6,955	1,440	...	...	2	2	
Nadia	...	...	...	...	...	...	7,850	8,567	2,178	1,479	...	...	1	...	***Lalbegi*** includes 1 male in Dacca returned as Sikh.
Murshidabad ...	...	...	...	...	...	...	4,880	4,813	1,169	960	...	...	...	...	
Jessore	...	...	...	...	...	...	8,119	8,060	342	163	...	...	...	...	
Khulna	...	...	...	...	...	...	6,611	6,047	236	149	...	...	...	...	
RAJSHAHI DIVISION ...	...	...	...	...	...	...	***24,665***	***22,344***	***24,006***	***8,892***	***74***	***48***	***4,758***	***5,077***	***Lepcha*** includes 41 males and 41 females returned as Hindu in Bengal, *viz.*, Calcutta (8), Jalpaiguri (45), Darjeeling (34), Dacca (1) and 2 males and 1 female returned as such in Sikkim. It also includes 2 males and 1 female in Jalpaiguri returned as Animist.
Rajshahi	...	...	...	...	...	...	3,678	4,009	2,894	1,925	12	...	...	...	
Dinajpur	...	...	...	...	...	...	4,613	3,911	4,962	1,680	...	...	...	...	
Jalpaiguri	...	...	...	...	...	...	2,556	1,977	1,057	548	10	14	51	78	
Darjeeling	...	...	...	...	...	...	545	442	127	57	...	...	4,707	4,999	
Rangpur	...	...	...	...	...	...	3,475	2,571	5,778	753	8	8	...	...	
Bogra	...	...	...	...	...	...	2,471	2,245	1,721	1,024	...	...	...	...	***Let*** included in Bagdi.
Pabna	...	...	...	...	...	...	5,448	5,180	3,116	1,713	38	20	...	...	
Malda	...	...	...	...	...	...	1,849	1,709	3,223	1,393	6	6	...	...	
DACCA DIVISION	2	...	...	...	...	...	***35,405***	***33,379***	***6,630***	***1,269***	***161***	***93***	***1***	...	
Dacca	...	...	...	...	...	...	12,539	14,855	2,546	436	161	91	1	...	
Mymensingh ...	2	...	...	...	...	...	11,744	10,889	2,556	371	...	...	...	...	
Faridpur	...	...	...	...	...	...	6,719	6,453	1,398	437	...	...	...	...	
Backergunge	...	...	...	...	...	...	4,403	4,182	129	25	...	4	...	...	
CHITTAGONG DIVISION ...	...	...	***1,619***	***1,615***	...	...	***11,658***	***11,067***	***583***	***235***	***67***	***68***	...	...	
Tippera	...	...	...	...	...	...	6,230	5,849	297	68	67	68	...	...	
Noakhali	...	...	...	...	...	...	2,627	2,566	16	3	...	...	...	...	
Chittagong ...	...	...	...	...	...	...	2,791	2,712	267	164	...	...	...	...	
Chittagong Hill Tracts ...	...	...	1,619	1,615	...	...	10	...	3	...	...	...	...	...	
(2) Feudatory States ...	***1,140***	***1,141***	***26***	***20***	***2,816***	***2,795***	***907***	***565***	***1,580***	***230***	...	...	...	...	
Cooch Behar ...	...	...	...	...	...	...	749	462	1,470	197	...	...	...	...	
Hill Tippera ...	1,140	1,141	26	20	2,816	2,795	158	103	110	33	...	...	...	...	
SIKKIM	...	...	...	...	...	...	2	...	2	...	...	...	***4,676***	***4,355***	

* Compiled for Eastern Bengal only.

This content downloaded from 202.122.18.30 on Wed, 12 Jun 2024 09:32:33 +00:00
All use subject to https://about.jstor.org/terms

TABLE XIII.—Caste, Tribe, Race or Nationality: Part A.—Hindus, Animists, Buddhists and Jains—*continued.*

District or State.	Limbu.		Lodha.		Lohaitkuri.*		Lohar.				Magh.*				Remarks.
	Hindu.		Hindu.		Hindu.		Hindu.		Animist.		Buddhist.		Animist.		
	Males.	Females.	Males.	Females.	Males.	Females.	Males.	Females.	Males.	Females.	Males.	Females.	Males.	Females.	
1	300	301	302	303	304	305	306	307	308	309	310	311	312	313	
BENGAL	***9,183***	***7,695***	***3,793***	***3,610***	***533***	***570***	***24,318***	***22,715***	***783***	***706***	***62,801***	***64,928***	***113***	***107***	***Limbu*** includes 27 males and 20 females returned as Buddhist, *viz.*, Jalpaiguri (37), Darjeeling (10). It also includes 134 males and 72 females returned as Animist, *viz.*, Jalpaiguri (192), Darjeeling (14).
(1) British Territory ...	***9,182***	***7,695***	***3,793***	***3,610***	***533***	***570***	***24,159***	***22,693***	***783***	***706***	***61,640***	***64,159***	***113***	***107***	
BURDWAN DIVISION ...	...	...	***3,713***	***3,591***	...	...	***15,236***	***15,698***	...	...	...	...	...	...	***Lodha*** includes 13 males and 6 females returned as Animist, *viz.*, Calcutta (5), Jalpaiguri (14).
Burdwan	...	...	22	15	...	...	947	1,011	...	...	...	...	...	...	
Birbhum	...	...	...	...	...	...	891	1,052	...	...	...	...	...	...	
Bankura	...	...	...	...	...	...	12,148	12,911	...	...	...	...	...	...	
Midnapore	...	...	3,116	3,213	...	...	154	238	...	...	...	...	...	...	
Hooghly	...	...	549	358	...	...	647	398	...	...	...	...	...	...	
Howrah	...	...	26	5	...	...	419	58	...	...	...	...	...	...	
PRESIDENCY DIVISION ...	***36***	...	***34***	***7***	...	...	***1,503***	***481***	***11***	***7***	...	...	...	...	***Lohar (Hindu)*** includes 15 males and 9 females returned as Sikh, *viz.*, Howrah (9), Calcutta (1), Chittagong (14); and 3 females in Sikkim returned as Buddhist. It also includes 3 males in Howrah returned as Maharana.
24-Parganas	...	...	12	5	...	...	...	...	...	...	...	...	...	...	
Calcutta	36	...	13	2	...	...	1,081	112	...	...	...	...	...	...	
Nadia	...	...	...	...	...	...	180	174	...	...	...	...	...	...	
Murshidabad	...	...	...	...	...	...	27	10	...	...	...	...	...	...	
Jessore	...	...	9	...	...	...	81	50	11	7	...	...	...	...	
Khulna	...	...	...	...	...	...	134	135	...	...	...	...	...	...	
RAJSHAHI DIVISION ...	***9,127***	***7,694***	***21***	***11***	...	...	***6,905***	***6,379***	***772***	***699***	***30***	***2***	...	...	***Magh (Buddhist)*** includes 271 males and 6 females returned as Hindu, *viz.*, Jalpaiguri (5), Pabna (1), Backergunge (5), Chittagong Hill Tracts (2), Hill Tippera (264).
Rajshahi	...	...	...	...	...	...	481	617	1	9	3	...	...	...	
Dinajpur	...	...	...	...	...	...	1,439	1,266	670	632	...	...	...	...	
Jalpaiguri	2,092	918	15	11	...	...	2,243	2,364	...	...	15	...	...	...	
Darjeeling	7,028	6,776	...	...	...	...	383	256	73	37	...	...	...	...	
Rangpur	5	...	6	...	...	...	478	106	5	3	8	2	...	...	
Bogra	...	...	...	...	...	...	118	119	12	8	...	...	...	...	
Pabna	...	...	...	...	...	...	276	240	...	...	4	...	...	...	
Malda	2	...	...	...	...	...	1,487	1,411	11	10	...	...	...	...	
DACCA DIVISION	***14***	***1***	***21***	***1***	***541***	***570***	***495***	***128***	...	...	***4,653***	***4,205***	...	...	There are 11 males and 15 females in Chittagong Hill Tracts who have accepted Christianity. These are not included in the figures for Magh in this table.
Dacca	14	1	11	...	73	45	49	6	...	...	35	...	...	...	
Mymensingh	...	...	9	1	416	478	339	14	...	...	4	...	...	...	
Faridpur	...	...	...	...	28	47	107	108	...	...	...	...	...	...	
Backergunge	...	...	1	...	4	...	...	...	...	...	4,614	4,205	...	...	
CHITTAGONG DIVISION ...	***5***	...	***4***	...	***12***	...	***20***	***7***	...	...	***56,957***	***59,952***	***113***	***107***	
Tippera	...	...	4	...	12	...	11	2	...	...	784	794	...	...	
Noakhali	...	...	...	...	...	...	...	...	...	...	249	180	...	...	
Chittagong	5	...	...	...	...	...	9	5	...	...	31,746	36,956	109	102	
Chittagong Hill Tracts ...	...	...	...	...	...	...	...	...	...	...	24,181	22,022	4	5	
(2) ***Feudatory States*** ...	***1***	...	...	...	...	...	***159***	***22***	...	...	***1,161***	***769***	...	...	
Cooch Behar	1	...	...	...	...	...	152	11	...	...	...	...	...	...	
Hill Tippera	...	...	...	...	...	...	7	11	...	...	1,161	769	...	...	
SIKKIM	***4,178***	***4,388***	...	...	...	...	...	***3***	...	...	...	...	...	...	

* Compiled for Eastern Bengal only.

This content downloaded from 202.122.18.30 on Wed, 12 Jun 2024 09:32:33 +00:00
All use subject to https://about.jstor.org/terms

TABLE XIII.—Caste, Tribe, Race or Nationality. Part A.—Hindus, Animists, Buddhists and Jains—*continued.*

District or State.	Mahar.		Maheshi.*		Mahli.				Mal.		Mali (Malakar).		Remarks.
	Hindu.		Hindu.		Hindu.		Animist.		Hindu.		Hindu.		
	Males.	Females.	Males.	Females.	Males.	Females.	Males.	Females.	Males.	Females.	Males.	Females.	
1	314	315	316	317	318	319	320	321	322	323	324	325	
BENGAL	***300***	***438***	***745***	***205***	***6,431***	***6,306***	***1,582***	***1,646***	***54,117***	***54,046***	***20,414***	***18,442***	***Mahar*** includes 20 males and 12 females returned as Jain, *viz.*, Jalpaiguri (31), Rangpur (1).
(1) British Territory	***246***	***378***	***745***	***205***	***6,431***	***6,306***	***1,582***	***1,646***	***54,095***	***54,046***	***18,857***	***17,046***	
BURDWAN DIVISION	***224***	***366***	...	...	***2,313***	***2,377***	***440***	***433***	***32,008***	***33,039***	***4,515***	***4,226***	***Mahatma.***—See Jogi.
Burdwan	27	1	...	...	289	272	10	14	965	927	617	701	***Maheshi*** includes 108 males and 6 females returned as Jain, *viz.*, Rajshahi (4), Dinajpur (7), Jalpaiguri (11), Rangpur (54), Mymensingh (38).
Birbhum	...	...	...	...	210	270	66	60	21,373	21,258	155	169	
Bankura	...	...	...	...	292	228	40	42	5,670	6,256	307	361	
Midnapore	197	365	...	...	1,569	1,592	312	316	3,377	3,945	1,754	1,775	***Mahishya.***—See Kaibartta.
Hooghly	...	...	...	...	52	15	3	1	603	614	839	710	
Howrah	...	...	...	...	1	...	...	...	14	9	843	519	***Mahli.***—There are 25 males and 24 females in Dinajpur who have accepted Christianity. These are not included in the figures for Mahli in this table.
PRESIDENCY DIVISION	***2***	...	...	...	***114***	***98***	...	...	***8,246***	***8,726***	***4,421***	***3,381***	
24-Parganas	2	...	...	...	57	67	...	...	148	97	1,511	1,083	***Mal*** includes 414 males and 305 females in Burdwan who returned themselves as Mallik. It also includes 3 males and 2 females in Birbhum returned as Animist.
Calcutta	...	...	...	...	1	...	...	...	12	8	1,082	499	
Nadia	...	...	...	...	...	...	...	...	...	...	784	683	
Murshidabad	...	...	...	...	21	31	...	...	7,454	7,861	408	524	
Jessore	...	...	...	...	5	...	...	...	469	760	488	452	
Khulna	...	...	...	...	...	...	...	...	163	...	148	140	
RAJSHAHI DIVISION	***20***	***12***	***647***	***190***	***3,994***	***3,827***	***1,142***	***1,213***	***2,249***	***2,226***	***2,551***	***2,437***	***Male.***—See Sauria Paharia.
Rajshahi	...	...	34	1	163	206	8	4	82	61	198	194	***Mali (Malakar)*** includes 4 males and 1 female in Malda returned as Animist.
Dinajpur	...	...	149	73	859	834	503	509	335	212	672	621	
Jalpaiguri	19	12	62	27	1,223	1,092	489	493	92	45	273	180	
Darjeeling	...	...	...	...	88	68	128	146	41	33	64	59	
Rangpur	1	...	277	20	46	107	30	39	4	1	356	369	
Bogra	...	...	27	5	209	206	1	...	68	75	170	120	
Pabna	...	...	12	4	25	12	...	...	667	783	526	638	
Malda	...	...	86	61	1,390	1,312	3	2	990	1,016	202	316	
DACCA DIVISION	...	...	***98***	***15***	***5***	...	...	...	***11,589***	***10,055***	***6,078***	***5,767***	
Dacca	...	...	...	...	2	...	...	...	...	4	1,476	1,350	
Mymensingh	...	...	91	12	...	12	...	...	11,269	9,700	3,966	2,884	
Faridpur	...	...	7	3	...	...	...	...	320	351	741	735	
Backergunge	...	...	...	...	3	...	...	...	...	...	795	795	
CHITTAGONG DIVISION	...	...	...	...	***5***	***4***	...	...	***3***	...	***1,292***	***1,235***	
Tippera	...	...	...	...	...	...	...	...	...	...	560	478	
Noakhali	...	...	...	...	...	...	...	...	3	...	132	167	
Chittagong	...	...	...	...	5	4	...	...	...	...	596	590	
Chittagong Hill Tracts	...	...	...	...	...	...	...	...	...	...	4	...	
(2) Feudatory States	***54***	***60***	...	...	...	...	...	...	***22***	...	***1,557***	***1,398***	
Cooch Behar	...	...	...	...	...	...	...	...	...	...	56	37	
Hill Tippera	54	60	...	...	...	...	...	...	22	...	1,501	1,361	
SIKKIM	...	...	...	...	...	...	...	...	...	...	...	...	

* Compiled for Eastern Bengal only.

This content downloaded from 202.122.18.30 on Wed, 12 Jun 2024 09:32:33 +00:00
All use subject to https://about.jstor.org/terms

TABLE XIII.—CASTE, TRIBE, RACE OR NATIONALITY. PART A.—HINDUS, ANIMISTS, BUDDHISTS AND JAINS—*continued.*

District or State.	Mallah. Hindu. Males.	Mallah. Hindu. Females.	Malo. Hindu. Males.	Malo. Hindu. Females.	Malpaharia. Hindu. Males.	Malpaharia. Hindu. Females.	Malpaharia. Animist. Males.	Malpaharia. Animist. Females.	Mangar. Hindu. Males.	Mangar. Hindu. Females.	Mangar. Animist. Males.	Mangar. Animist. Females.	Remarks.
1	326	327	328	329	330	331	332	333	334	335	336	337	
BENGAL	***19,706***	***7,436***	***126,890***	***120,643***	***4,120***	***3,660***	***2,065***	***1,894***	***11,516***	***9,663***	***218***	***119***	*Mangar (Hindu)* includes 18 males and 9 females returned as Buddhist in Bengal, *viz.*, Jalpaiguri (18), Darjeeling (9), and 1 male and 2 females returned as such in Sikkim.
(1) British Territory	***19,344***	***7,401***	***126,734***	***120,640***	***4,114***	***3,654***	***2,065***	***1,894***	***11,515***	***9,663***	***218***	***119***	
BURDWAN DIVISION	***2,596***	***1,403***	***3,584***	***3,137***	***139***	***43***	***17***	***15***	...	...	...	...	
Burdwan	102	18	498	455	8	9	...	...	...	...	...	...	
Birbhum	13	15	262	128	131	34	17	15	...	...	...	...	
Bankura	296	258	954	977	...	...	...	...	...	...	...	...	
Midnapore	5	36	2	...	...	...	...	...	...	...	...	...	
Hooghly	1,178	673	1,347	995	...	...	...	...	...	...	...	...	
Howrah	1,002	400	521	582	...	...	...	...	...	...	...	...	
PRESIDENCY DIVISION	***6,534***	***3,087***	***41,774***	***39,790***	***602***	***598***	...	...	***8***	***2***	...	...	
24-Parganas	2,184	2,755	1,755	1,277	4	4	...	...	...	...	...	...	
Calcutta	2,730	35	387	1	...	...	...	...	8	2	...	...	
Nadia	618	4	13,298	12,455	152	163	...	...	...	...	...	...	
Murshidabad	907	171	2,382	2,505	439	431	...	...	...	...	...	...	
Jessore	88	122	13,363	261	5	...	...	...	...	...	...	...	
Khulna	4	...	10,589	10,201	2	...	...	...	...	...	...	...	
RAJSHAHI DIVISION	***6,867***	***2,309***	***27,422***	***26,733***	***3,371***	***3,013***	***2,036***	***1,879***	***11,446***	***9,654***	***218***	***119***	
Rajshahi	5[illegible]	206	3,043	2,444	615	549	885	774	...	...	...	...	
Dinajpur	6[illegible]	458	1,099	1,427	410	388	439	376	1	...	...	...	
Jalpaiguri	1,070	599	151	114	1,154	1,064	323	352	5,004	3,637	202	110	
Darjeeling	13	...	3	...	603	494	108	171	6,434	6,017	16	9	
Rangpur	2,717	312	1,153	884	10	4	28	32	...	...	...	...	
Bogra	326	199	2,982	2,907	44	35	49	40	...	...	...	...	
Pabna	920	130	15,615	16,333	...	...	...	...	7	...	...	...	
Malda	631	405	2,776	2,624	535	479	141	134	...	...	...	...	
DACCA DIVISION	***3,114***	***594***	***47,981***	***45,019***	***2***	...	***12***	...	***61***	***7***	...	...	
Dacca	1,543	309	14,281	13,112	...	...	12	...	36	7	...	...	
Mymensingh	1,186	192	19,847	19,103	...	...	...	...	25	...	...	...	
Faridpur	305	93	12,292	11,774	1	...	...	...	...	...	...	...	
Backergunge	80	...	1,561	1,030	1	...	...	...	...	...	...	...	
CHITTAGONG DIVISION	***233***	***8***	***5,973***	***5,961***	...	...	...	...	...	...	...	...	
Tippera	221	6	5,245	5,192	...	...	...	...	...	...	...	...	
Noakhali	...	...	683	713	...	...	...	...	...	...	...	...	
Chittagong	12	2	45	56	...	...	...	...	...	...	...	...	
Chittagong Hill Tracts	...	...	...	...	...	...	...	...	...	...	...	...	
(2) Feudatory States	***362***	***35***	***156***	***3***	***6***	***6***	...	...	***1***	...	...	...	
Cooch Behar	330	35	127	1	6	6	...	...	1	...	...	...	
Hill Tippera	...	...	29	2	...	...	...	...	...	...	...	...	
SIKKIM	***5***	***3***	...	...	...	...	...	...	***1,616***	***1,566***	...	...	

This content downloaded from 202.122.18.30 on Wed, 12 Jun 2024 09:32:33 +00:00
All use subject to https://about.jstor.org/terms

TABLE XIII.—Caste, Tribe, Race or Nationality. Part A.—Hindus, Animists, Buddhists and Jains—*continued.*

District or State.	Manjhi.*				Mayra.		Mech.*				Mehtar.*		Remarks.
	Hindu.		Animist.		Hindu.		Hindu.		Animist.		Hindu.		
	Males.	Females.	Males.	Females.	Males.	Females.	Males.	Females.	Males.	Females.	Males.	Females.	
1	338	339	340	341	342	343	344	345	346	347	348	349	
BENGAL	*1,102*	*819*	*186*	*164*	*66,826*	*59,550*	*3,867*	*3,705*	*6,852*	*6,026*	*3,163*	*2,551*	*Mayra* includes 5,853 males and 5,912 females returned as Kuri, viz., Birbhum (1,301), 24-Parganas (2), Calcutta (1), Nadia (2,923), Murshidabad (1,740), Jessore (917), Dinajpur (10), Jalpaiguri (14), Darjeeling (72), Rangpur (3,220), Bogra (238), Pabna (218), Dacca (256), Mymensingh (10), Backergunge (71), Cooch Behar (3,866).
(1) *British Territory*	*1,068*	*819*	*186*	*164*	*64,323*	*57,308*	*3,867*	*3,705*	*6,852*	*6,026*	*3,127*	*2,511*	
BURDWAN DIVISION	...	...	...	...	*20,867*	*19,572*	...	...	...	...	...	...	
Burdwan	...	...	...	...	6,713	5,770	...	...	...	...	...	...	
Birbhum	...	...	...	...	3,923	3,870	...	...	...	...	...	...	
Bankura	...	...	...	...	2,815	2,925	...	...	...	...	...	...	
Midnapore	...	...	...	...	2,417	2,166	...	...	...	...	...	...	
Hooghly	...	...	...	...	3,409	3,023	...	...	...	...	...	...	
Howrah	...	...	...	...	1,591	1,911	...	...	...	...	...	...	
PRESIDENCY DIVISION	...	...	...	...	*18,889*	*14,715*	...	...	...	...	...	...	
24-Parganas	...	...	...	...	3,171	1,475	...	...	...	...	...	...	
Calcutta	...	...	...	...	4,120	1,622	...	...	...	...	...	...	
Nadia	...	...	...	...	7,[illegible]	7,753	...	...	...	...	...	...	
Murshidabad	...	...	...	...	2,611	2,112	...	...	...	...	...	...	
Jessore	...	...	...	...	1,[illegible]3	1,156	...	...	...	...	...	...	
Khulna	...	...	...	...	386	497	...	...	...	...	...	...	
RAJSHAHI DIVISION	*113*	*82*	*186*	*164*	*18,144*	*17,042*	*3,630*	*3,606*	*6,852*	*6,026*	*1,896*	*1,598*	
Rajshahi	...	...	...	...	210	209	50	30	7	...	140	156	
Dinajpur	53	47	...	...	470	295	...	...	...	...	492	452	
Jalpaiguri	...	...	186	164	416	284	3,628	3,484	6,845	6,025	311	249	
Darjeeling	...	...	...	...	118	62	...	...	...	...	...	...	
Rangpur	...	...	...	...	15,415	14,857	62	92	...	...	786	610	
Bogra	12	...	...	...	586	533	...	...	...	...	64	62	
Pabna	4	2	...	...	783	696	...	...	...	...	26	9	
Malda	44	33	...	...	146	166	...	...	...	...	68	60	
DACCA DIVISION	*508*	*685*	...	...	*5,468*	*4,957*	*217*	*99*	...	...	*893*	*662*	
Dacca	...	...	...	...	1,696	1,063	200	93	...	...	407	301	
Mymensingh	507	685	...	...	2,959	2,698	...	...	...	...	179	122	
Faridpur	...	...	...	...	1,197	1,003	...	...	...	...	266	214	
Backergunge	1	...	...	...	316	187	17	6	...	...	42	25	
CHITTAGONG DIVISION	*472*	*52*	...	...	*955*	*1,022*	...	...	...	...	*338*	*251*	
Tippera	47	52	...	...	416	532	...	...	...	...	48	51	
Noakhali	...	...	...	...	499	448	...	...	...	...	5	8	
Chittagong	...	...	...	...	55	37	...	...	...	...	273	185	
Chittagong Hill Tracts	...	...	...	...	...	...	...	...	...	...	12	7	
(2) *Feudatory States*	*34*	...	...	...	*2,513*	*2,242*	...	...	...	...	*36*	*40*	*Meh.*—There are 141 males and 139 females in Jalpaiguri who have accepted Christianity. These are not included in the figures for Mech in this table.
Cooch Behar	...	...	...	...	2,510	2,242	...	...	...	...	...	...	
Hill Tippera	34	...	...	...	3	...	...	...	...	...	36	40	
SIKKIM	...	...	...	...	...	...	...	...	...	...	...	...	*Mehtar* includes 3 males and 1 female in Jalpaiguri returned as Animist.

* Compiled for Eastern Bengal only.

This content downloaded from 202.122.18.30 on Wed, 12 Jun 2024 09:32:33 +00:00
All use subject to https://about.jstor.org/terms

TABLE XIII.—Caste, Tribe, Race or Nationality. Part A.—Hindus, Animists, Buddhists and Jains—*continued.*

District or State.	Minor castes (for details, see appendix).												Remarks.
	Total.		Hindu.		Animist.		Buddhist.		Jain.		Sikh.		
	Males.	Females.	Males.	Females.	Males.	Females.	Males.	Females.	Males.	Females.	Males.	Females.	
1	350	351	352	353	354	355	356	357	358	359	360	361	
BENGAL	***7,431***	***5,206***	***6,778***	***4,759***	***239***	***192***	***158***	***215***	***142***	***12***	***114***	***28***	***Minor castes (Hindu)*** include 5 males and 5 females in Mymensingh returned as Brahmo, also 10 males and 10 females returned as Arya, viz., Midnapore (11), Darjeeling (9).
(1) British Territory	***6,952***	***4,851***	***6,303***	***4,404***	***239***	***192***	***158***	***215***	***142***	***12***	***110***	***28***	
BURDWAN DIVISION	***520***	***397***	***520***	***397***	...	...	...	...	...	...	...	...	***Mirshikari.***—See Bediya.
Burdwan	43	31	43	31	...	...	...	...	...	...	...	...	
Birbhum	76	58	76	58	...	...	...	...	...	...	...	...	
Bankura	6	8	6	8	...	...	...	...	...	...	...	...	
Midnapore	299	276	299	275	...	...	...	...	...	...	...	...	
Hooghly	72	42	72	42	...	...	...	...	...	...	...	...	
Howrah	24	13	24	13	...	...	...	...	...	...	...	...	
PRESIDENCY DIVISION	***2,182***	***2,054***	***2,151***	***1,975***	***1***	...	***30***	***79***	...	...	...	...	
24-Parganas	1,689	1,773	1,688	1,773	1	...	...	...	...	...	...	...	
Calcutta	285	175	256	77	...	...	29	78	...	...	...	...	
Nadia	55	6	54	5	...	...	1	1	...	...	...	...	
Murshidabad	62	37	62	37	...	...	...	...	...	...	...	...	
Jessore	61	83	61	83	...	...	...	...	...	...	...	...	
Khulna	...	...	...	...	...	...	...	...	...	...	...	...	
RAJSHAHI DIVISION	***3,313***	***1,966***	***2,938***	***1,755***	***230***	***186***	***31***	***15***	***58***	***7***	***56***	***3***	
Rajshahi	131	52	126	51	3	1	...	...	2	...	...	...	
Dinajpur	360	258	359	258	...	...	...	...	3	...	1	...	
Jalpaiguri	935	670	747	482	199	175	29	12	15	...	16	1	
Darjeeling	291	196	271	190	18	3	2	3	...	...	3	...	
Rangpur	224	94	182	86	...	...	...	...	37	7	3	1	
Bogra	99	73	98	73	1	...	...	...	...	...	...	...	
Pabna	476	123	429	115	9	7	...	...	1	...	37	1	
Malda	739	500	739	500	...	...	...	...	...	...	...	...	
DACCA DIVISION	***450***	***173***	***382***	***155***	***6***	***3***	***4***	***9***	***79***	***5***	***9***	***1***	
Dacca	149	25	132	13	6	3	4	9	4	...	3	...	
Mymensingh	268	137	188	131	...	...	...	...	75	5	5	1	
Faridpur	28	1	28	1	...	...	...	...	...	...	...	...	
Backergunge	35	10	34	10	...	...	...	...	...	...	1	...	
CHITTAGONG DIVISION	***457***	***261***	***312***	***122***	***2***	***3***	***93***	***112***	***5***	...	***45***	***24***	
Tippera	220	86	220	86	...	...	...	...	...	...	...	...	
Noakhali	2	2	2	2	...	...	...	...	...	...	...	...	
Chittagong	183	144	43	7	2	3	90	110	3	...	45	24	
Chittagong Hill Tracts	52	29	47	27	...	...	3	2	2	...	...	...	
(2) Feudatory States	***479***	***355***	***475***	***355***	...	...	...	...	...	...	***4***	...	
Cooch Behar	90	20	90	20	...	...	...	...	...	...	...	...	
Hill Tippera	389	335	385	335	...	...	...	...	...	...	4	...	
SIKKIM	***5***	***3***	***5***	***3***	...	...	...	...	...	...	...	...	

This content downloaded from 202.122.18.30 on Wed, 12 Jun 2024 09:32:33 +00:00
All use subject to https://about.jstor.org/terms

DISTRICT OR STATE.	MUCHI.		MUNDA.				MURIYARI.*		MURMI.				REMARKS.
	HINDU.		HINDU.		ANIMIST.		HINDU.		HINDU.		BUDDHIST.		
	Males.	Females.	Males.	Females.	Males.	Females.	Males.	Females.	Males.	Females.	Males.	Females.	
1	362	363	364	365	366	367	368	369	370	371	372	373	
BENGAL	***243,848***	***211,388***	***21,413***	***19,372***	***13,304***	***12,663***	***2,699***	***2,495***	***1,078***	***728***	***14,773***	***14,321***	***Muchi*** includes 16 males and 18 females in Jalpaiguri returned as Animist.
(1) British Territory ...	***239,888***	***209,803***	***21,292***	***19,240***	***13,766***	***12,642***	***2,699***	***2,495***	***1,077***	***728***	***14,773***	***14,321***	***Murmi (Hindu)*** includes 132 males and 126 females returned as Animist, viz., Darjeeling (50), Jalpaiguri (208).
BURDWAN DIVISION ...	***77,537***	***76,085***	***1,367***	***1,274***	***1,464***	***1,141***	...	...	...	...	...	...	***Muriyari*** includes 9 males and 7 females in Rangpur returned as Animist.
Burdwan	31,418	30,707	479	374	227	222	...	...	...	...	...	...	
Birbhum	20,719	21,712	73	19	36	29	...	...	...	...	...	...	
Bankura	6,093	6,007	1	1	116	104	...	...	...	...	...	...	
Midnapore	4,701	4,434	727	758	623	578	...	...	...	...	...	...	
Hooghly	11,271	10,444	274	93	285	155	...	...	...	...	...	...	
Howrah	3,365	2,781	313	29	197	53	...	...	...	...	...	...	
PRESIDENCY DIVISION ...	***96,907***	***85,945***	***4,709***	***4,247***	***4,179***	***3,995***	...	...	***2***	...	***2***	...	
24-Parganas	21,930	18,697	3,821	3,448	3,052	2,844	...	...	1	...	2	...	
Calcutta	7,937	2,579	93	55	4	3	...	...	1	...	...	...	
Nadia	20,116	20,075	387	388	20	24	...	...	...	...	...	...	
Murshidabad ...	10,910	10,981	121	93	171	200	...	...	...	...	...	...	
Jessore	24,389	22,527	145	125	267	289	...	...	...	...	...	...	
Khulna	11,725	11,086	142	160	656	635	...	...	...	...	...	...	
RAJSHAHI DIVISION ...	***31,482***	***20,048***	***14,286***	***13,342***	***8,123***	***7,500***	***2,643***	***2,495***	***1,066***	***728***	***14,769***	***14,321***	
Rajshahi	7,255	6,503	3,567	3,329	154	124	998	1,096	...	...	...	...	
Dinajpur	5,190	2,846	2,409	2,370	781	705	30	12	...	...	...	...	
Jalpaiguri	2,527	813	5,592	5,197	5,920	5,345	22	11	944	585	1,136	990	
Darjeeling	252	145	762	689	1,006	928	...	...	120	143	13,632	13,331	
Rangpur	8,743	3,194	136	124	2	2	12	7	2	...	1	...	
Bogra	2,142	1,644	1,343	1,121	260	267	1	...	...	...	...	...	
Pabna	3,590	3,669	170	147	...	...	78	...	...	...	...	...	
Malda	1,383	1,294	307	365	...	40	1,502	1,369	...	...	...	...	
DACCA DIVISION	***31,926***	***26,377***	***268***	***266***	...	...	***56***	...	***7***	...	***2***	...	
Dacca	11,826	12,182	62	56	...	...	20	...	7	...	2	...	
Mymensingh	15,381	11,933	25	38	...	...	...	...	...	...	...	...	
Faridpur	2,051	2,156	177	172	...	...	1	...	...	...	...	...	
Backergunge	1,736	806	1	...	...	...	35	...	...	...	...	...	
CHITTAGONG DIVISION ...	***2,036***	***1,348***	***165***	***111***	...	***6***	...	...	***2***	...	...	...	
Tippera	1,731	1,226	26	2	...	...	...	...	...	...	...	...	
Noakhali	98	71	...	...	...	...	...	...	...	...	...	...	
Chittagong ...	207	51	136	108	...	6	...	...	2	...	...	...	
Chittagong Hill Tracts ...	...	...	3	1	...	...	...	...	...	...	...	...	
(2) Feudatory States ...	***3,960***	***1,585***	***121***	***132***	***38***	***21***	...	...	***1***	...	...	...	
Cooch Behar	3,264	897	...	...	...	...	...	...	...	...	...	...	
Hill Tippera	696	688	121	132	38	21	...	...	1	...	...	...	
SIKKIM	***2***	...	...	...	...	...	...	...	***3***	***8***	***3,702***	***3,723***	

* Compiled for Eastern Bengal only.

This content downloaded from 202.122.18.30 on Wed, 12 Jun 2024 09:32:33 +00:00
All use subject to https://about.jstor.org/terms

TABLE XIII.—Caste, Tribe, Race or Nationality. Part A.—Hindus, Animists, Buddhists and Jains—*continued.*

District or State.	Murung (mru).*				Musahar.		Nagar.*		Nagesia.				Namasudra.		Remarks.
	Hindu.		Animist.		Hindu.		Hindu.		Hindu.		Animist.		Hindu.		
	Males.	Females.	Males.	Females.	Males.	Females.	Males.	Females.	Males.	Females.	Males.	Females.	Males.	Females.	
1	374	375	376	377	378	379	380	381	382	383	384	385	386	387	
BENGAL	**582**	**527**	**5,757**	**5,525**	**7,001**	**4,873**	**8,818**	**9,719**	**637**	**450**	**107**	**83**	**967,178**	**941,550**	*Murung (Animist)* includes 24 males and 20 females in Chittagong Hill Tracts returned as Buddhist.
(1) *British Territory*			**5,730**	**5,490**	**6,856**	**4,852**	**8,818**	**9,719**	**637**	**450**	**107**	**83**	**962,439**	**937,130**	
BURDWAN DIVISION	...	...	...	...	**603**	**433**	...	...	...	...	...	...	**35,456**	**36,303**	*Musahar* includes 84 males and 46 females returned as Animist, viz., Dinajpur (116), Jalpaiguri (9), Darjeeling (5).
Burdwan	...	...	...	...	431	396	...	...	...	...	...	...	7,289	7,620	
Birbhum	...	...	...	...	... 2	1	...	...	...	...	...	...	684	918	
Bankura	...	...	...	...	...	...	...	...	...	...	...	...	389	416	
Midnapore	...	...	...	...	94	30	...	...	...	...	...	...	17,622	17,301	
Hooghly	...	...	...	...	76	6	...	...	...	...	...	...	3,987	4,214	
Howrah	...	...	...	...	...	...	...	...	...	...	...	...	5,485	5,634	
PRESIDENCY DIVISION	...	...	...	...	**1,619**	**1,268**	...	...	**2**	...	...	...	**230,019**	**222,212**	*Namasudra* includes the following :—
24-Parganas	...	...	...	...	621	556	...	...	2	...	...	...	13,653	13,221	
Calcutta	...	...	...	...	85	23	...	...	...	...	...	...	701	440	
Nadia	...	...	...	...	35	38	...	...	...	...	...	...	16,868	17,756	
Murshidabad	...	...	...	...	859	951	...	...	...	...	...	...	7,068	7,400	
Jessore	...	...	...	...	16	...	...	...	...	...	...	...	85,811	84,168	
Khulna	...	...	...	...	3	...	...	...	...	...	...	...	105,918	99,197	
RAJSHAHI DIVISION	...	...	...	...	**4,132**	**2,916**	**8,801**	**9,712**	**635**	**450**	**107**	**83**	**64,719**	**63,850**	
Rajshahi	...	...	...	...	201	96	...	...	...	...	...	...	13,245	12,726	
Dinajpur	...	...	...	...	1,141	983	6	...	...	...	...	...	2,289	1,912	
Jalpaiguri	...	...	...	...	513	324	...	...	473	338	102	75	607	498	
Darjeeling	...	...	...	...	173	130	...	...	162	112	5	8	73	47	
Rangpur	...	...	...	...	825	312	2	...	...	...	...	...	19,648	19,309	
Bogra	...	...	...	...	90	44	...	...	...	...	...	...	4,892	4,978	
Pabna	...	...	...	...	224	64	...	...	...	...	...	...	23,451	23,995	
Malda	...	...	...	...	955	963	8,793	9,712	...	...	...	...	514	485	
DACCA DIVISION	...	...	...	...	**190**	**36**	**8**	...	...	...	...	...	**556,265**	**543,441**	
Dacca	...	...	...	...	91	20	2	...	...	...	...	...	126,166	128,289	
Mymensingh	...	...	...	...	79	12	4	...	...	...	...	...	86,004	78,992	
Faridpur	...	...	...	...	21	4	2	...	...	...	...	...	179,074	178,284	
Backergunge	...	...	...	...	...	...	...	...	...	...	...	...	165,022	157,966	
CHITTAGONG DIVISION	...	...	**5,730**	**5,490**	**312**	**199**	**9**	**7**	...	...	...	...	**75,980**	**71,324**	
Tippera	...	...	...	...	137	14	9	7	...	...	...	...	60,163	56,415	
Noakhali	...	...	...	...	...	...	...	...	...	...	...	...	14,412	13,655	
Chittagong	...	...	...	...	168	179	...	...	...	...	...	...	1,403	1,254	
Chittagong Hill Tracts	...	...	5,730	5,490	7	6	...	...	...	...	...	...	2	...	
(2) *Feudatory States*	**582**	**527**	**27**	**35**	**145**	**21**	...	...	...	...	...	...	**4,739**	**4,420**	
Cooch Behar	...	...	...	...	142	21	...	...	...	...	...	...	2,512	2,501	
Hill Tippera	582	527	27	35	3	...	...	...	...	...	...	...	2,227	1,919	
SIKKIM	...	...	...	...	...	...	...	...	...	...	...	...	...	...	

Namasudra includes the following :—

	Males.	Females.
Abasan	279	237
Ganral	224	672
Karal	19	18
Kathuria	150	127

The local distribution of these is as follows :—

Abasan—
Midnapore (516).

Ganral—
Burdwan (73), Nadia (251), Murshidabad (505), Khulna (67).

Karal—
Jessore (37).

Kathuria—
Midnapore (18), Calcutta (7), Dacca (32), Faridpur (220).

*Compiled for Eastern Bengal only.

This content downloaded from 202.122.18.30 on Wed, 12 Jun 2024 09:32:33 +00:00
All use subject to https://about.jstor.org/terms

TABLE XIII.—Caste, Tribe, Race or Nationality. Part A.—Hindus, Animists, Buddhists and Jains—*continued.*

District or State.	Napit. Hindu. Males.	Napit. Hindu. Females.	Nat. Hindu. Males.	Nat. Hindu. Females.	Nepali (unspecified).* Hindu. Males.	Nepali (unspecified).* Hindu. Females.	Newar. Hindu. Males.	Newar. Hindu. Females.	Nuniya. Hindu. Males.	Nuniya. Hindu. Females.	Oraon. Hindu. Males.	Oraon. Hindu. Females.	Oraon. Animist. Males.	Oraon. Animist. Females.	Remarks.
1	388	389	390	391	392	393	394	395	396	397	398	399	400	401	
BENGAL	***229,988***	***217,318***	***4,738***	***5,036***	***767***	***518***	***5,341***	***4,261***	***40,106***	***20,015***	***45,243***	***39,214***	***43,820***	***37,060***	***Napit*** includes 12 males returned as Jain, *viz.*, Calcutta (2), Jalpaiguri (3), Rangpur (4), Pabna (2), Mymensingh (1). It also includes 2 males in Birbhum and 1 female in Calcutta returned as Brahmo.
(*1*) ***British Territory*** ...	***228,035***	***215,878***	***4,722***	***5,035***	***721***	***486***	***5,340***	***4,261***	***38,782***	***19,449***	***45,080***	***39,057***	***43,820***	***37,060***	
BURDWAN DIVISION ...	***51,993***	***51,336***	***48***	***47***	...	...	...	...	***1,676***	***1,058***	***3,929***	***1,225***	***3,815***	***721***	
Burdwan	8,052	7,814	4	1	...	...	...	...	528	394	208	198	59	58	***Nat*** includes 1 male in Cooch Behar returned as Jain.
Birbham	4,139	4,084	30	38	...	...	...	...	26	26	102	117	111	103	
Bankura	6,279	6,141	...	...	...	...	...	...	24	26	...	...	29	...	***Nepali*** includes 143 males and 158 females returned as Buddhist, *viz.*, Jalpaiguri (297), Pabna (1), Chittagong Hill Tracts (3). It also includes 110 males and 58 females returned as Animist in Jalpaiguri.
Midnapore	19,814	19,964	10	8	...	...	...	...	21	38	170	207	109	91	
Hooghly	6,230	6,425	...	...	...	...	...	...	687	379	2,239	496	2,118	352	
Howrah	7,488	6,908	4	...	...	...	...	...	390	195	1,210	207	1,398	117	
PRESIDENCY DIVISION ...	***56,967***	***50,400***	***15***	***4***	...	...	***21***	***3***	***5,114***	***2,599***	***5,180***	***3,876***	***5,840***	***4,467***	
24-Parganas	15,093	14,040	...	...	...	...	...	...	...	...	...	...	...	...	***Newar*** includes 20 males and 8 females returned as Buddhist in Bengal, *viz.*, Jalpaiguri (7), Darjeeling (21), and 8 males and 3 females returned as such in Sikkim. It also includes 97 males and 96 females returned as Animist, *viz.*, Jalpaiguri (178), Darjeeling (15).
Calcutta	7,415	3,708	6	4	...	...	15	...	1,903	996	3,884	2,633	3,460	2,078	
Nadia	7,510	7,403	...	...	...	...	6	3	1,258	357	27	25	20	7	
Murshidabad	6,090	6,287	...	...	...	...	...	...	375	510	700	707	1,367	1,374	
Jessore	9,870	9,640	...	...	...	...	...	...	886	692	477	511	705	824	
Khulna	10,389	9,322	9	...	...	...	...	...	97	8	...	...	175	160	
									35	6	2	...	23	24	
RAJSHAHI DIVISION ...	***28,314***	***25,290***	***1,301***	***1,356***	***585***	***439***	***5,317***	***4,256***	***15,003***	***6,637***	***35,785***	***33,810***	***34,159***	***31,867***	***Noatia.***—See Tipara.
Rajshahi	3,462	3,101	72	65	1	...	3	...	943	610	5,570	5,248	317	247	
Dinajpur	5,548	4,723	119	127	4	...	...	...	2,833	1,325	4,117	3,827	3,408	3,529	***Noniar.***—See Banniar.
Jalpaiguri	1,863	1,380	5	...	571	430	1,570	1,069	2,016	238	20,035	19,232	26,076	24,140	
Darjeeling	193	125	...	...	...	...	3,740	3,187	392	16	1,057	986	2,808	2,692	***Nuniya*** includes 33 males and 2 females in Jalpaiguri returned as Animist. It also includes 1 male and 7 females in Calcutta returned as Jain.
Rangpur	5,778	4,991	78	20	6	2	4	...	3,559	1,076	561	337	1,443	1,190	
Bogra	2,342	2,107	107	111	...	...	...	...	1,178	649	1,137	945	73	58	
Pabna	5,259	5,173	34	11	4	7	...	...	2,029	728	1,246	1,099	34	11	
Malda	3,879	3,691	886	1,022	...	...	...	...	2,053	1,995	2,092	2,136	...	...	
DACCA DIVISION ...	***56,816***	***54,830***	***1,870***	***1,876***	***64***	...	***1***	***1***	***16,228***	***8,864***	***89***	***72***	...	...	***Oraon.***—There are 314 males and 110 females in Jalpaiguri who have accepted Christianity. These are not included in the figures for Oraon in this table.
Dacca	12,222	12,306	273	189	63	...	...	...	3,118	1,325	88	64	...	...	
Mymensingh	14,885	13,653	316	305	...	...	1	1	11,732	7,279	...	...	...	...	
Faridpur	10,989	10,600	122	123	1	...	...	...	1,116	259	1	8	...	...	
Backergunge ...	18,729	18,241	1,159	1,259	...	...	...	...	262	1	...	...	...	...	
CHITTAGONG DIVISION ...	***33,945***	***34,022***	***1,488***	***1,752***	***72***	***47***	***1***	***1***	***761***	***291***	***97***	***74***	***6***	***5***	
Tippera	14,345	13,790	544	567	...	...	...	...	733	270	17	10	...	...	
Noakhali	9,032	8,995	611	671	1	...	...	...	...	...	...	...	...	...	
Chittagong ...	10,524	11,234	332	514	8	6	1	1	28	21	80	64	6	5	
Chittagong Hill Tracts ...	44	3	1	...	63	41	...	...	...	...	...	...	...	...	
(*2*) ***Feudatory States***	***1,953***	***1,440***	***16***	***1***	***46***	***32***	***1***	...	***1,324***	***566***	***163***	***157***	...	...	
Cooch Behar	1,630	1,269	2	...	...	...	1	...	1,178	458	3	2	...	...	
Hill Tippera	323	171	14	1	46	32	...	...	146	108	160	155	...	...	
SIKKIM	...	...	...	...	...	...	***1,583***	***1,354***	***1***	...	...	...	...	...	

* Compiled for Eastern Bengal only.

This content downloaded from 202.122.18.30 on Wed, 12 Jun 2024 09:32:33 +00:00
All use subject to https://about.jstor.org/terms

TABLE XIII.—CASTE, TRIBE, RACE OR NATIONALITY. PART A.—HINDUS, ANIMISTS, BUDDHISTS AND JAINS—*continued*.

DISTRICT OR STATE.	ORIYA (UNSPECIFIED).*		OSWAL.*				PAN (PANIKA).		PASI.		PATIAL OR PATIKAR.*		PATNI.		REMARKS.
	HINDU.		HINDU.		JAIN.		HINDU.		HINDU.		HINDU.		HINDU.		
	Males.	Females.	Males.	Females.	Males.	Females.	Males.	Females.	Males.	Females.	Males.	Females.	Males.	Females.	
1	402	403	404	405	406	407	408	409	410	411	412	413	414	415	
BENGAL	***644***	***439***	***324***	***17***	***1,699***	***163***	***1,121***	***822***	***9,827***	***5,216***	***4,282***	***4,338***	***32,294***	***31,153***	***Oriya.***—There are 137 males and 145 females in Jalpaiguri who have accepted Christianity. These are not included in the figures for Oriya in this table.
(1) British Territory ...	***207***	***77***	***324***	***17***	***1,699***	***163***	***995***	***713***	***9,617***	***5,113***	***4,282***	***4,338***	***31,549***	***30,516***	
BURDWAN DIVISION ...	...	...	...	...	...	...	***435***	***400***	***3,142***	***1,498***	...	...	***177***	***233***	***Pan (Panika)*** includes 4 males returned as Animist, viz., Midnapore (3), Jalpaiguri (1).
Burdwan	...	...	...	...	...	...	7	1	742	304	...	...	49	50	
Birbhum	...	...	...	...	...	...	...	...	28	34	...	...	21	20	
Bankura	...	...	...	...	...	...	...	...	23	9	...	...	27	34	
Midnapore	...	...	...	...	...	...	417	399	192	130	...	...	25	40	
Hooghly	...	...	...	...	...	...	11	...	566	350	...	...	36	67	
Howrah	...	...	...	...	...	...	...	...	1,591	671	...	...	19	22	
PRESIDENCY DIVISION ...	...	...	...	...	...	...	***157***	***80***	***4,469***	***2,423***	...	...	***4,556***	***4,454***	
24-Parganas	...	...	...	...	...	...	100	64	2,788	1,725	...	...	283	278	
Calcutta	...	...	...	...	...	...	54	12	1,191	552	...	...	...	...	
Nadia	...	...	...	...	...	...	1	...	234	69	...	...	1,606	1,580	
Murshidabad	...	...	...	...	...	...	2	3	85	30	...	...	778	736	
Jessore	...	...	...	...	...	...	...	...	129	45	...	...	1,244	1,177	
Khulna	...	...	...	...	...	...	...	1	33	2	...	...	645	683	
RAJSHAHI DIVISION ...	***100***	***63***	***284***	***17***	***1,573***	***151***	***364***	***197***	***875***	***425***	***444***	***514***	***4,483***	***4,683***	
Rajshahi	1	...	5	...	26	4	...	...	17	2	...	...	649	632	
Dinajpur	...	...	6	...	149	30	...	...	93	20	...	...	262	244	
Jalpaiguri	93	60	55	3	93	9	92	91	15	9	...	...	8	6	
Darjeeling	...	...	12	...	...	...	88	96	4	...	...	...	...	...	
Rangpur	2	...	142	13	979	82	...	...	209	39	...	...	1,115	1,128	
Bogra	2	3	23	1	93	12	1	...	160	131	...	...	348	419	
Pabna	2	...	16	...	218	13	183	10	187	100	444	514	1,590	1,737	
Malda	...	...	32	...	15	1	...	...	190	124	...	...	511	517	
DACCA DIVISION ...	***77***	***3***	***40***	...	***126***	***12***	***10***	***1***	***947***	***664***	***3,668***	***3,752***	***17,366***	***16,397***	
Dacca	47	1	1	...	...	...	...	...	414	301	1,353	1,507	2,096	1,936	
Mymensingh	21	1	39	...	126	12	...	...	289	199	1,437	1,261	12,526	11,727	
Faridpur	4	1	...	...	...	...	10	1	241	160	412	485	1,138	1,135	
Backergunge	5	...	...	...	...	...	...	...	3	4	466	499	1,606	1,599	
CHITTAGONG DIVISION ...	***30***	***11***	...	...	...	...	***29***	***35***	***193***	***133***	***170***	***72***	***4,967***	***4,749***	
Tippera	14	2	...	...	...	...	3	...	68	24	160	72	3,424	3,238	
Noakhali	...	...	...	...	...	...	...	...	...	...	10	...	1,539	1,511	
Chittagong	11	6	...	...	...	...	26	35	125	109	...	...	4	...	
Chittagong Hill Tracts ...	5	3	...	...	...	...	...	...	...	...	...	...	...	...	
(2) Feudatory States ...	***437***	***362***	...	...	...	...	***126***	***109***	***210***	***73***	...	...	***745***	***637***	
Cooch Behar	...	...	...	...	...	...	19	4	113	19	...	...	99	96	
Hill Tippera	437	362	...	...	...	...	107	105	97	54	...	...	646	541	
SIKKIM	...	...	...	...	...	...	...	...	...	...	...	...	...	...	

* Compiled for Eastern Bengal only.

This content downloaded from 202.122.18.30 on Wed, 12 Jun 2024 09:32:33 +00:00
All use subject to https://about.jstor.org/terms

TABLE XIII.—Caste, Tribe, Race or Nationality. Part A.—Hindus, Animists, Buddhists and Jains—*continued.*

District or State.	PATWA. Hindu.		POD. Hindu.		PUNDARI (PURO).* Hindu.		RABHA*. Animist.		RAJBANSI. Hindu.		RAJBHAR.* Hindu.		RAJPUT (CHHATRI). Hindu.		Remarks.
	Males.	Females.	Males.	Females.	Males.	Females.	Males.	Females.	Males.	Females.	Males.	Females.	Males.	Females.	
1	416	417	418	419	420	421	422	423	424	425	426	427	428	429	
BENGAL	***968***	***524***	***274,181***	***262,387***	***7,995***	***7,712***	***385***	***349***	***936,264***	***872,526***	***7,211***	***3,067***	***84,358***	***45,863***	***Patwa*** includes 6 males returned as Jain, *viz.*, Bogra (1), Mymensingh (5).
(1) British Territory	***960***	***509***	***274,181***	***262,386***	***7,995***	***7,712***	***385***	***349***	***761,534***	***708,622***	***7,187***	***3,051***	***83,973***	***45,789***	***Puran*** included in Bhuiya.
BURDWAN DIVISION	***195***	***41***	***28,780***	***27,072***	...	...	...	...	***1,804***	***1,751***	...	...	***33,669***	***23,412***	***Rabha*** includes 13 males returned as Hindu, *viz.*, Jalpaiguri (1), Backergunge (12).
Burdwan	30	27	32	24	...	...	...	...	1,219	1,310	...	...	4,113	2,399	
Birbhum	1	...	19	16	...	...	...	...	239	130	...	...	4,871	3,953	
Bankura	11	6	...	...	...	...	...	...	2	...	...	...	9,569	9,747	***Rajbansi*** includes 88,706 males and 83,789 females returned as Paliya, *viz.*, Rajshahi (298), Dinajpur (158,798), Rangpur (6), Bogra (369), Pabna (1), Malda (12,950), Mymensingh (39), Faridpur (22), Backergunge (2). There were also 40,985 males and 37,406 females returned as Desi, *viz.*, Rajshahi (148), Dinajpur (66,415), Bogra (2), Malda (11,526). It also includes 9 males and 4 females returned as Animist, *viz.*, Jalpaiguri (2), Darjeeling (11).
Midnapore	2	5	14,858	14,373	...	...	...	...	19	11	...	...	7,195	5,036	
Hooghly	130	...	3,090	2,476	...	...	...	...	321	392	...	...	3,692	2,077	
Howrah	21	3	10,781	10,183	...	...	...	...	4	1	...	...	4,238	1,300	
PRESIDENCY DIVISION	***382***	***151***	***245,368***	***235,299***	...	...	...	...	***27,170***	***26,910***	...	...	***26,258***	***9,550***	
24-Parganas	103	10	169,104	164,643	...	...	...	...	1,372	1,290	...	...	8,095	1,939	
Calcutta	274	136	862	593	...	...	...	...	339	327	...	...	10,679	2,300	
Nadia	...	...	966	875	...	...	...	...	7,729	7,252	...	...	2,064	1,471	
Murshidabad	5	4	160	165	...	...	...	...	4,895	5,519	...	...	2,970	3,174	
Jessore	...	...	3,703	3,391	...	...	...	...	11,909	11,024	...	...	766	410	
Khulna	...	1	70,633	65,629	...	...	...	...	1,835	1,023	...	...	684	256	
RAJSHAHI DIVISION	***361***	***313***	***25***	***7***	***7,824***	***7,516***	***373***	***349***	***714,439***	***662,377***	***2,180***	***1,002***	***15,600***	***6,156***	***Rajput (Chhatri)*** includes 46 males and 11 females returned as Animist in Jalpaiguri; 9 males and 7 females returned as Buddhist, *viz.* Jalpaiguri (2), Dacca (4); 45 males and 7 females returned as Jain, *viz.* Jalpaiguri (3), Rangpur (17), Mymensingh (5), Howrah (1), Calcutta (24), Murshidabad (1), Cooch Behar (1), and 106 males and 22 females returned as Sikh, *viz.*, Pabna (14), Howrah (47), 24-Parganas (15), Calcutta (30), Darjeeling (2).
Rajshahi	...	...	...	...	3,890	3,589	...	...	10,262	9,867	80	35	908	310	
Dinajpur	159	152	...	...	...	...	...	...	232,174	219,816	56	31	3,010	1,372	
Jalpaiguri	4	1	...	...	...	...	373	349	167,051	148,206	43	29	4,524	2,428	
Darjeeling	11	...	...	7	...	...	...	...	15,272	13,672	...	...	395	36	
Rangpur	15	1	24	...	2	1	...	...	243,304	233,817	187	75	3,237	483	
Bogra	1	...	1	...	...	...	...	...	9,024	8,695	1,211	645	595	132	
Pabna	3	...	...	...	46	43	...	...	7,276	7,124	397	101	880	301	
Malda	170	159	...	...	3,886	3,883	...	...	30,076	30,270	206	83	12,031	1,094	
DACCA DIVISION	***22***	***4***	***7***	***8***	***171***	***196***	***12***	...	***17,944***	***17,385***	***4,978***	***2,049***	***7,126***	***3,734***	
Dacca	7	...	...	8	...	...	...	...	1,989	1,735	...	...	2,832	2,222	
Mymensingh	12	4	...	...	...	...	...	...	11,736	11,655	4,934	2,017	3,313	1,252	
Faridpur	3	...	7	...	171	196	...	...	4,187	3,978	44	2	520	90	
Backergunge	...	...	...	...	...	...	12	...	32	17	...	...	461	170	
CHITTAGONG DIVISION	...	...	***1***	...	...	...	...	...	***177***	***166***	***29***	...	***1,320***	***937***	
Tippera	...	...	1	...	...	...	...	...	131	139	29	...	910	734	
Noakhali	...	...	...	...	...	...	...	...	30	25	...	...	93	88	
Chittagong	...	...	...	...	...	...	...	...	15	2	...	...	279	113	
Chittagong Hill Tracts	...	...	...	...	...	...	...	...	1	...	...	...	8	2	
(2) Feudatory States	***8***	***15***	...	***1***	...	...	...	...	***174,730***	***163,904***	***24***	***16***	***385***	***74***	
Cooch Behar	8	15	...	1	...	...	...	...	174,719	163,904	...	...	281	25	
Hill Tippera	...	...	...	...	...	...	...	...	11	...	24	16	104	49	
SIKKIM	...	...	...	...	...	...	...	...	...	...	...	...	...	...	

* Compiled for Eastern Bengal only.

This content downloaded from 202.122.18.30 on Wed, 12 Jun 2024 09:32:33 +00:00
All use subject to https://about.jstor.org/terms

TABLE XIII.—Caste, Tribe, Race or Nationality. Part A.—Hindus, Animists, Buddhists and Jains—*continued.*

District or State.	Raju. Hindu. Males.	Raju. Hindu. Females.	Rajwar. Hindu. Males.	Rajwar. Hindu. Females.	Rauniar (Noniar). Hindu. Males.	Rauniar (Noniar). Hindu. Females.	Rautia.* Hindu. Males.	Rautia.* Hindu. Females.	Sadgop. Hindu. Males.	Sadgop. Hindu. Females.	Sankhari.* Hindu. Males.	Sankhari.* Hindu. Females.	Remarks.
1	430	431	432	433	434	435	436	437	438	439	440	441	
BENGAL ...	***31,164***	***29,900***	***11,582***	***10,719***	***1,059***	***614***	***405***	***310***	***277,594***	***272,423***	***2,733***	***2,879***	
(1) British Territory ...	***31,164***	***29,900***	***11,582***	***10,719***	***1,059***	***614***	***405***	***310***	***277,567***	***272,404***	***2,733***	***2,879***	
BURDWAN DIVISION ...	***30,147***	***29,635***	***4,039***	***4,000***	***811***	***501***	...	...	***216,526***	***215,934***	...	...	
Burdwan	29	35	751	643	... 21	... 32	...	...	52,513	52,545	...	...	
Birbhum	...	...	310	176	...	...	...	...	39,655	42,839	...	...	
Bankura	...	...	162	203	...	...	...	...	24,224	23,220	...	...	
Midnapore	30,112	29,594	2,524	2,762	...	...	...	...	65,703	61,795	...	...	
Hooghly	...	...	243	172	...	...	...	...	26,907	28,458	...	...	
Howrah	6	6	49	44	790	469	...	...	7,494	7,167	...	...	
PRESIDENCY DIVISION ...	***1,017***	***265***	***5,168***	***4,177***	***110***	***25***	...	...	***53,276***	***49,349***	...	...	
24-Parganas	1,017	264	1,037	764	19	10	...	...	11,055	10,171	...	...	
Calcutta	...	1	840	140	79	15	...	...	6,170	4,665	...	...	
Nadia	...	...	2,793	2,772	...	...	...	...	6,154	5,537	...	...	
Murshidabad	...	...	452	499	... 7	...	...	...	22,317	21,658	...	...	
Jessore	...	...	11	2	...	...	...	...	4,148	4,043	...	...	
Khulna	...	...	35	...	5	...	...	...	3,532	3,275	...	...	
RAJSHAHI DIVISION ...	...	...	***2,320***	***2,183***	***121***	***88***	***353***	***309***	***3,283***	***3,001***	***312***	***309***	
Rajshahi	...	...	652	672	...	...	10	16	637	514	143	132	
Dinajpur	...	...	21	21	2	1	4	2	1,444	1,410	5	4	
Jalpaiguri	...	...	65	47	26	12	325	283	169	121	2	...	
Darjeeling	...	...	2	3	4	3	...	...	31	11	...	...	
Rangpur	...	...	...	...	36	...	...	2	148	127	115	123	
Bogra	...	...	1	1	...	...	...	...	211	159	7	5	
Pabna	...	...	646	659	16	7	5	4	25	22	30	38	
Malda	...	...	933	1,080	37	65	...	...	618	628	10	7	
DACCA DIVISION ...	...	...	***15***	***21***	...	...	***25***	...	***3,968***	***3,581***	***2,287***	***2,437***	
Dacca	...	...	...	8	...	...	...	...	2,932	2,763	1,463	1,534	
Mymensingh	...	...	...	...	...	...	25	...	283	311	203	146	
Faridpur	...	...	15	13	...	...	...	...	690	480	289	318	
Backergunge	...	...	...	...	...	...	...	...	54	27	332	439	
CHITTAGONG DIVISION ...	...	...	***40***	***38***	***17***	...	***27***	***1***	***514***	***539***	***134***	***133***	
Tippera	...	...	...	...	17	...	27	1	...	...	7	...	
Noakhali	...	...	...	...	...	...	...	...	514	539	127	133	
Chittagong	...	...	40	38	...	...	...	...	...	...	...	...	
Chittagong Hill Tracts ...	...	...	...	...	...	...	...	...	...	...	...	...	
(2) Feudatory States ...	...	...	...	...	...	...	...	...	***27***	***19***	...	...	
Cooch Behar	...	...	...	...	...	...	...	...	22	17	...	...	
Hill Tippera	...	...	...	...	...	...	...	...	5	2	...	...	
SIKKIM	...	...	...	...	...	...	...	...	...	...	...	...	

Rajwar includes 7 males and 4 females returned as Animist in Birbhum.

Ramayat included in Baishnab.

Rauniar includes 1 male in Howrah returned as Jain.

Rautia includes 56 males and 65 females in Jalpaiguri returned as Animist.

Sadgop includes 3 males returned as Brahmo, viz., Hooghly (2), Howrah (1).

* Compiled for Eastern Bengal only.

This content downloaded from 202.122.18.30 on Wed, 12 Jun 2024 09:32:33 +00:00
All use subject to https://about.jstor.org/terms

TABLE XIII.—Caste, Tribe, Race or Nationality. Part A.—Hindus, Animists, Buddhists and Jains—*continued.*

District or State.	Sannyasi.		Santal.				Sarak.		Saraogi.*				Remarks.
	Hindu.		Hindu.		Animist.		Hindu.		Hindu.		Jain.		
	Males.	Females.	Males.	Females.	Males.	Females.	Males.	Females.	Males.	Females.	Males.	Females.	
1	442	443	444	445	446	447	448	449	450	451	452	453	
BENGAL	***2,107***	***1,388***	***84,029***	***81,299***	***252,355***	***251,737***	***1,960***	***1,999***	***107***	***19***	***76***	***14***	
(1) British Territory	***2,035***	***1,379***	***83,457***	***80,821***	***252,275***	***251,661***	***1,960***	***1,999***	***107***	***19***	***76***	***14***	***Sannyasi*** includes 1 male in Jalpaiguri returned as Animist.
BURDWAN DIVISION	***379***	***216***	***47,452***	***46,734***	***162,463***	***165,489***	***1,956***	***1,998***	...	...	...	...	***Santal.***—There are also 675 males and 594 females who have accepted Christianity, viz., Rajshahi (20), Dinajpur (624), Jalpaiguri (6us), Malda (16), Chittagong (1). These are not included in the figures for Santal in this table.
Burdwan	11	17	22,618	21,281	11,316	10,763	570	674	...	...	...	...	
Birbhum	116	7	1,694	1,814	26,548	26,031	33	58	...	...	...	...	
Bankura	2	...	9,937	10,475	46,721	47,884	1,318	1,213	...	...	...	...	
Midnapore	188	159	10,330	10,495	68,891	72,016	35	53	...	...	...	...	
Hooghly	42	29	2,689	2,697	9,036	8,679	...	...	...	...	...	...	
Howrah	20	4	184	72	151	125	...	...	...	...	...	...	
PRESIDENCY DIVISION	***89***	***105***	***2,510***	***2,204***	***5,947***	***5,893***	***1***	***1***	...	...	...	...	***Sapuria.***—See Bediya.
24-Parganas	57	63	289	136	164	96	...	...	...	...	...	...	
Calcutta	34	40	27	13	11	5	1	1	...	...	...	...	
Nadia	4	2	161	165	16	11	...	...	...	...	...	...	
Murshidabad	...	...	1,825	1,721	5,410	5,437	...	...	...	...	...	...	
Jessore	...	...	106	72	285	281	...	...	...	...	...	...	
Khulna	4	...	102	97	61	63	...	...	...	...	...	...	
RAJSHAHI DIVISION	***1,151***	***853***	***33,132***	***31,703***	***83,435***	***80,093***	...	...	***61***	***19***	***69***	***12***	
Rajshahi	7	...	370	287	6,828	6,642	...	...	1	...	8	5	
Dinajpur	51	30	10,307	9,697	45,669	43,947	...	...	7	...	2	...	
Jalpaiguri	277	293	4,463	4,102	6,944	6,524	...	...	2	3	4	...	
Darjeeling	581	479	403	399	743	701	...	...	...	...	...	...	
Rangpur	167	18	61	46	3,903	3,497	...	...	5	2	18	3	
Bogra	6	7	211	230	2,728	2,657	...	...	41	14	20	3	
Pabna	15	...	90	87	170	154	...	...	2	...	14	1	
Malda	47	20	17,227	16,855	16,452	15,970	...	...	3	...	3	...	
DACCA DIVISION	***142***	***76***	***149***	***84***	***153***	***7***	***3***	...	***1***	...	***7***	***2***	
Dacca	33	31	31	21	152	7	...	...	...	...	...	...	
Mymensingh	82	44	95	59	...	...	...	...	1	...	7	2	
Faridpur	3	1	7	4	...	...	...	...	...	...	...	...	
Backergunge	24	...	13	...	1	...	3	...	...	...	...	...	
CHITTAGONG DIVISION	***274***	***129***	***214***	***96***	***277***	***180***	...	...	***45***	...	...	...	
Tippera	156	89	22	4	...	...	...	...	45	...	...	...	
Noakhali	24	3	...	...	...	...	...	...	...	...	...	...	
Chittagong	94	37	189	88	168	142	...	...	...	...	...	...	
Chittagong Hill Tracts	...	...	3	4	109	38	...	...	...	...	...	...	
(2) Feudatory States	***72***	***9***	***372***	***478***	***80***	***76***	...	...	...	...	...	...	
Cooch Behar	72	9	33	11	63	64	...	...	...	...	...	...	
Hill Tippera	...	...	339	467	17	12	...	...	...	...	...	...	
SIKKIM	***148***	***133***	...	...	...	...	...	...	...	...	...	...	

* Compiled for Eastern Bengal only.

This content downloaded from 202.122.18.30 on Wed, 12 Jun 2024 09:32:33 +00:00
All use subject to https://about.jstor.org/terms

TABLE XIII.—Caste, Tribe, Race or Nationality. Part A.—Hindus, Animists, Buddhists and Jains—*continued.*

District or State.	Sarki.		Sauria Paharia (male).				Savar and Sahar.						Shagirdpesha.		Remarks.
	Hindu.		Hindu.		Animist.		Hindu.								
							Total.		Sahar.		Savar.		Hindu.		
	Males.	Females.	Males.	Females.	Males.	Females.	Males.	Females.	Males.	Females.	Males.	Females.	Males.	Females.	
1	454	455	456	457	458	459	460	461	462	463	464	465	466	467	
BENGAL	***1,659***	***1,315***	***342***	***175***	***571***	***573***	***2,395***	***2,565***	***29***	***30***	***2,366***	***2,535***	***419***	***483***	***Sarki*** includes 9 males and 4 females in Jalpaiguri returned as Buddhist. It also includes 19 males and 17 females in Jalpaiguri returned as Animist.
(1) ***British Territory***	***1,659***	***1,315***	***342***	***175***	***571***	***573***	***2,395***	***2,565***	***29***	***30***	***2,366***	***2,535***	***419***	***483***	
BURDWAN DIVISION	...	...	...	...	...	...	***2,313***	***2,537***	***11***	***19***	***2,302***	***2,518***	***418***	483	
Burdwan	...	...	...	...	...	...	...	...	...	...	...	...	...	...	***Sahar*** includes 9 males in 24-Parganas returned as Animist.
Birbhum	...	...	...	...	...	...	...	...	...	...	...	...	...	...	
Bankura	...	...	...	...	...	...	108	132	...	...	108	132	...	...	
Midnapore	...	...	...	...	...	...	2,205	2,405	11	19	2,194	2,386	418	483	***Savar*** includes 3 males and 4 females in Jalpaiguri returned as Animist.
Hooghly	...	...	...	...	...	...	...	...	...	...	...	...	...	...	
Howrah	...	...	...	...	...	...	...	...	...	...	...	...	...	...	
PRESIDENCY DIVISION	...	...	***88***	***4***	***547***	***561***	***49***	***7***	***13***	***3***	***36***	***4***	...	...	
24-Parganas	...	...	9	2	...	...	30	5	13	3	17	2	...	...	
Calcutta	...	...	44	...	...	...	19	2	...	...	19	2	...	...	
Nadia	...	...	35	2	...	...	...	...	...	...	...	...	...	...	
Murshidabad	...	...	...	...	547	561	...	...	...	...	...	...	...	...	
Jessore	...	...	...	...	...	...	...	...	...	...	...	...	...	...	
Khulna	...	...	...	...	...	...	...	...	...	...	...	...	...	...	
RAJSHAHI DIVISION	***1,658***	***1,315***	***254***	***171***	***24***	***12***	***33***	***21***	***5***	***8***	***28***	***13***	...	...	
Rajshahi	...	...	...	...	...	...	...	...	...	...	...	...	...	...	
Dinajpur	...	...	16	3	2	...	...	...	...	...	...	...	...	...	
Jalpaiguri	609	372	47	13	...	...	33	21	5	8	28	13	...	...	
Darjeeling	1,049	943	183	155	22	12	...	...	...	...	...	...	...	...	
Rangpur	...	...	6	...	...	...	...	...	...	...	...	...	...	...	
Bogra	...	...	...	...	...	...	...	...	...	...	...	...	...	...	
Pabna	...	...	...	...	...	...	...	...	...	...	...	...	...	...	
Malda	...	...	2	...	...	...	...	...	...	...	...	...	...	...	
DACCA DIVISION	...	...	...	...	...	...	...	...	...	...	...	...	1	...	
Dacca	...	...	...	...	...	...	...	...	...	...	...	...	...	...	
Mymensingh	...	...	...	...	...	...	...	...	...	...	...	...	...	...	
Faridpur	...	...	...	...	...	...	...	...	...	...	...	...	...	...	
Backergunge	...	...	...	...	...	...	...	...	...	...	...	...	1	...	
CHITTAGONG DIVISION	...	1	...	...	...	...	...	...	...	...	...	...	...	...	
Tippera	...	...	...	...	...	...	...	...	...	...	...	...	...	...	
Noakhali	...	...	...	...	...	...	...	...	...	...	...	...	...	...	
Chittagong	...	1	...	...	...	...	...	...	...	...	...	...	...	...	
Chittagong Hill Tracts	...	...	...	...	...	...	...	...	...	...	...	...	...	...	
(2) ***Feudatory States***	...	...	...	...	...	...	...	...	...	...	...	...	...	...	
Cooch Behar	...	...	...	...	...	...	...	...	...	...	...	...	...	...	
Hill Tippera	...	...	...	...	...	...	...	...	...	...	...	...	...	...	
SIKKIM	***133***	***148***	...	...	...	...	...	...	...	...	...	...	...	...	

This content downloaded from 202.122.18.30 on Wed, 12 Jun 2024 09:32:33 +00:00
All use subject to https://about.jstor.org/terms

TABLE XIII.—Caste, Tribe, Race or Nationality. Part A.—Hindus, Animists, Buddhists and Jains—*continued.*

District or State.	Shaha. Hindu.		Siyalgir. Hindu.		Sonar (Sabnakar). Hindu.		Subarnabanik. Hindu.		Sudra.* Hindu.		Sunri. Hindu.		Sunuwar. Hindu.		Remarks.
	Males.	Females.	Males.	Females.	Males.	Females.	Males.	Females.	Males.	Females.	Males.	Females.	Males.	Females.	
1	468	469	470	471	472	473	474	475	476	477	478	479	480	481	
BENGAL	***160,549***	***164,378***	***253***	***239***	***29,971***	***25,424***	***55,740***	***53,689***	***70,892***	***77,886***	***60,782***	***58,543***	***2,259***	***2,064***	***Shaha*** includes 3 males returned as Brahmo, *viz.*, Dacca (2), Mymensingh (1). In 1901 Shahas were grouped with Sunris, but at this census, under the orders of the Government of Eastern Bengal and Assam, separate figures are given for them. Shaha is a common synonym for Sunri, but is also a designation used by communities who have now no connection with Sunris. In the Burdwan and Presidency divisions Baisya Shahas were returned separately; their total number is 8,411 males and 7,973 females, their local distribution being Calcutta (1,104), Nadia (2,655), Murshidabad (323), Jessore (12,302). Under the head Shaha are also included 441 males and 124 females who returned their caste as Sadhubanik, *viz.*, Calcutta (525), Murshidabad (32), Jessore (8). Separate figures for Barendra Shahas are not available.
(1) *British Territory* ...	***159,974***	***164,269***	***253***	***239***	***29,802***	***25,375***	***55,678***	***53,652***	***69,524***	***76,951***	***60,188***	***58,358***	***2,258***	***2,064***	
BURDWAN DIVISION ...	***179***	***144***	***253***	***239***	***13,437***	***12,476***	***17,879***	***18,658***			***37,106***	***37,734***			
Burdwan	47	70	...	...	2,991	2,965	2,691	2,772	...	...	9,639	10,279	...	...	
Birbhum	57	74	...	...	2,566	2,242	1,731	1,790	...	...	7,858	8,001	...	...	
Bankura	...	...	...	...	443	524	4,420	4,812	...	...	12,949	12,747	...	...	
Midnapore	...	...	253	239	3,234	2,983	3,744	3,809	...	...	3,137	3,175	...	...	
Hooghly	75	...	...	...	2,059	1,911	3,654	3,686	...	...	1,418	1,633	...	...	
Howrah	...	...	...	...	2,144	1,851	1,639	1,783	...	...	2,106	1,899	...	...	
PRESIDENCY DIVISION ...	***13,716***	***13,250***	...	...	***12,571***	***10,468***	***24,654***	***21,812***	...	...	***20,086***	***17,783***	***1***	...	
24-Parganas	9	190	...	...	4,086	3,278	1,911	1,879	...	...	3,876	2,844	...	...	
Calcutta	1,623	546	...	...	2,792	1,593	15,541	12,669	...	...	2,753	1,387	...	...	
Nadia	1,650	1,876	...	...	2,100	2,214	2,114	2,277	...	...	2,788	2,936	1	...	
Murshidabad	2,029	1,721	...	...	2,243	2,145	1,671	1,669	...	...	2,866	3,403	...	...	
Jessore	8,091	8,704	...	...	951	1,011	1,751	1,739	...	...	2,052	2,336	...	...	
Khulna	314	123	...	...	399	227	1,666	1,579	...	...	5,751	4,817	...	...	
RAJSHAHI DIVISION ...	***24,413***	***24,143***	...	...	***2,293***	***1,459***	***1,617***	***1,474***	***71***	***25***	***2,741***	***2,588***	***2,074***	***1,927***	***Sharpa Bhotia, Sikkim Bhotia.***—See Bhotia.
Rajshahi	1,571	1,270	...	...	154	47	606	385	6	2	257	251	...	...	***Sonar (Sunnakar)*** includes 2 males in Hooghly returned as Jain and 1 male in Murshidabad returned as Buddhist.
Dinajpur	2,605	2,435	...	...	404	192	61	136	...	...	537	610	...	...	
Jalpaiguri	416	271	...	...	389	183	74	29	20	6	245	147	109	71	
Darjeeling	...	10	...	...	133	98	4	...	...	...	204	149	1,964	1,856	
Rangpur	3,291	2,416	...	...	312	96	30	8	10	2	82	71	1	...	
Bogra	2,662	2,197	...	...	39	12	167	145	5	...	63	48	...	...	***Subarnabanik*** includes 3 males and 7 females returned as Brahmo, *viz.*, Midnapore (3), Calcutta (5).
Pabna	12,581	14,199	...	...	31	5	691	683	30	15	158	134	...	...	
Maida	1,287	1,345	...	...	831	826	76	88	...	...	1,195	1,180	...	...	
DACCA DIVISION ...	***89,341***	***93,785***	...	...	***2,075***	***555***	***5,231***	***6,109***	***30,020***	***33,811***	***255***	***253***	...	...	***Sunri*** includes 3 males and 3 females in Jalpaiguri returned as Animist. In 1901 Sunri and Shaha were grouped together, Shaha being a common synonym for Sunri. Shaha is also a designation used by communities claiming to have a different origin and now having no connection with Sunris. At this census, under the orders of the Government of Eastern Bengal and Assam, Shahas have been entered separately.
Dacca	33,381	38,721	...	...	257	132	2,548	3,259	11,179	13,328	28	21	...	...	
Mymensingh	27,878	28,249	...	...	134	187	797	632	8,747	8,612	143	168	...	...	
Faridpur	17,723	19,253	...	...	541	234	1,610	1,990	2,703	3,605	56	53	...	...	
Backergunge	10,356	7,562	...	...	143	2	276	228	7,391	8,266	30	11	...	...	
CHITTAGONG DIVISION ...	***32,325***	***32,947***	...	...	***426***	***424***	***6,297***	***5,599***	***39,433***	***43,115***	...	...	***183***	***137***	***Sunuwar*** includes 7 males and 1 female in Jalpaiguri returned as Animist. It also includes 2 males and 2 females returned as Buddhist, *viz.*, Rangpur (1), Darjeeling (3).
Tippera	24,789	25,967	...	...	115	173	1,106	641	10,399	10,587	...	...	...	...	
Noakhali	5,649	5,250	...	...	61	57	1,198	1,145	3,393	3,387	...	...	...	...	
Chittagong	1,718	1,724	...	...	245	194	3,931	3,813	25,175	29,116	...	...	183	137	
Chittagong Hill Tracts ...	169	...	...	...	5	...	152	...	466	25	...	...	...	...	
(2) *Feudatory States* ...	***575***	***109***	...	...	***169***	***49***	***62***	***37***	***1,368***	***935***	***594***	***185***	***1***	...	
Cooch Behar	84	23	...	...	169	49	31	37	...	...	594	185	...	...	
Hill Tippera	491	86	...	...	...	...	31	...	1,368	935	...	...	1	...	
SIKKIM	...	...	...	...	...	...	...	...	...	...	...	...	***507***	***477***	

* Compiled for Eastern Bengal only.

This content downloaded from 202.122.18.30 on Wed, 12 Jun 2024 09:32:33 +00:00
All use subject to https://about.jstor.org/terms

TABLE XIII.—Caste, Tribe, Race or Nationality. Part A.—Hindus, Animists, Buddhists and Jains—*continued.*

District or State.	Surahiya.* Hindu.		Sutradhar (Chhutar). Hindu.		Tambuli. Hindu.		Tanti and Tatwa. Hindu.		Teli and Tili. Hindu.		Telinga.* Hindu.		Tharu. Hindu.		Remarks.
	Males.	Females.	Males.	Females.	Males.	Females.	Males.	Females.	Males.	Females.	Males.	Females.	Males.	Females.	
1	482	483	484	485	486	487	488	489	490	491	492	493	494	495	
BENGAL	***3,468***	***878***	***91,556***	***85,897***	***24,406***	***24,279***	***169,924***	***153,059***	***217,730***	***201,392***	***379***	***324***	***1,253***	***64***	***Sutradhar*** includes 4 males and 1 female returned as Sikh, *viz.*, Hooghly (3), Calcutta (2).
(1) British Territory	***3,468***	***878***	***91,342***	***85,839***	***24,403***	***24,279***	***169,017***	***152,454***	***216,594***	***200,567***	***372***	***314***	***1,245***	***64***	
BURDWAN DIVISION	...	...	***18,372***	***18,078***	***20,565***	***21,211***	***97,128***	***94,259***	***117,176***	***114,100***	...	...	...	...	***Tambuli*** includes 1 male and 1 female in Calcutta returned as Brahmo.
Burdwan	...	...	4,547	4,456	2,618	2,998	8,572	8,691	14,264	13,993	...	...	...	...	
Birbhum	...	...	3,347	3,433	732	875	6,723	7,197	4,974	4,540	...	...	...	...	
Bankura	...	...	2,904	3,118	9,717	9,652	14,383	14,096	37,562	37,740	...	...	...	...	
Midnapore	...	...	4,486	4,365	3,709	3,718	45,124	44,720	34,910	33,888	...	...	...	...	
Hooghly	...	...	1,802	1,811	2,842	2,837	13,907	12,455	17,217	17,673	...	...	...	...	
Howrah	...	...	1,286	895	947	1,131	8,419	7,100	8,259	6,266	...	...	...	...	
PRESIDENCY DIVISION	...	...	***18,624***	***17,292***	***3,197***	***2,483***	***34,523***	***29,839***	***45,930***	***34,212***	...	...	...	...	***Tanti*** is the weaving caste of Bengal and Tātwa that of Bihar, but the two terms are interchangeable and it was found impossible to distinguish between them. It includes 2 males and 1 female returned as Brahmo, *viz.*, Calcutta (2), Nadia (1); 12 males and 9 females in Darjeeling returned as Animist, and 20 males in Murshidabad returned as Jolaha. It also includes 1 male in Calcutta returned as Sikh.
24-Parganas	...	...	1,613	1,058	598	598	10,342	7,274	11,201	5,680	...	...	...	...	
Calcutta	...	...	3,136	2,382	1,734	1,172	10,274	9,153	12,633	5,836	...	...	...	...	
Nadia	...	...	4,198	4,242	586	640	3,221	3,218	5,278	6,248	...	...	...	...	
Murshidabad	...	...	3,873	4,092	200	46	6,306	6,010	7,249	7,201	...	...	...	...	
Jessore	...	...	4,939	4,625	77	26	3,696	3,508	5,820	5,975	...	...	...	...	
Khulna	...	...	865	693	...	1	784	728	3,749	3,272	...	...	...	...	
RAJSHAHI DIVISION	***2,286***	***834***	***12,384***	***10,924***	***421***	***364***	***16,527***	***12,838***	***18,438***	***16,360***	***341***	***301***	***1,245***	***64***	***Teli and Tili*** are different castes, but have been grouped together as it was found impossible to distinguish between them. It includes 4 males and 5 females returned as Brahmo, *viz.*, Howrah (6), Calcutta (3).
Rajshahi	232	13	1,767	1,551	142	135	873	659	2,487	2,358	...	...	...	...	
Dinajpur	114	43	368	148	32	10	3,815	2,621	1,758	1,424	17	13	3	...	
Jalpaiguri	27	1	330	232	1	...	3,308	2,827	1,195	778	38	27	1,041	34	
Darjeeling	...	...	7	6	15	13	163	97	531	167	...	...	199	30	
Rangpur	51	17	1,553	850	19	16	2,819	1,102	1,731	836	288	261	2	...	
Bogra	7	7	943	679	23	27	1,168	1,057	1,213	912	...	...	...	...	
Pabna	383	11	6,329	6,368	39	16	1,731	1,652	3,556	4,924	...	...	...	...	
Malda	1,472	742	1,087	1,090	145	147	2,850	2,823	4,978	4,933	...	...	...	...	
DACCA DIVISION	***989***	***42***	***29,719***	***28,025***	***220***	***221***	***18,196***	***13,436***	***26,121***	***26,746***	***6***	...	...	...	
Dacca	575	4	9,748	9,809	92	111	9,023	6,475	9,155	10,927	...	...	...	...	
Mymensingh	295	36	17,031	15,637	68	59	6,598	5,665	6,699	6,083	...	...	...	...	
Faridpur	56	1	2,475	2,288	60	51	2,139	883	8,693	7,515	6	...	...	...	
Backergunge	63	1	465	291	...	...	436	413	3,574	2,221	...	...	...	...	
CHITTAGONG DIVISION	***193***	***2***	***12,243***	***11,520***	...	...	***2,643***	***2,032***	***8,929***	***9,149***	***25***	***13***	...	...	
Tippera	193	2	8,383	7,896	...	...	907	404	4,452	4,137	9	2	...	...	
Noakhali	...	...	3,196	2,962	...	...	531	475	2,414	2,285	...	...	...	...	
Chittagong	...	...	662	662	...	...	1,143	1,163	2,039	2,727	16	11	...	...	
Chittagong Hill Tracts	...	...	22	...	...	...	72	...	24	...	...	...	...	...	
(2) Feudatory States	...	...	***214***	***58***	***3***	...	***907***	***605***	***1,136***	***825***	***7***	***10***	***8***	...	***Tharu*** includes 11 males and 7 females in Jalpaiguri returned as Animist.
Cooch Behar	...	...	122	8	...	...	678	407	407	143	...	...	...	...	
Hill Tippera	...	...	92	50	3	...	229	198	729	682	7	10	8	...	
SIKKIM	...	...	...	...	...	...	5	3	53	2	...	...	...	...	***Tibetan.***—See Bhotia.

* Compiled for Eastern Bengal only.

This content downloaded from 202.122.18.30 on Wed, 12 Jun 2024 09:32:33 +00:00
All use subject to https://about.jstor.org/terms

TABLE XIII.—Caste, Tribe, Race or Nationality. Part A.—Hindus, Animists, Buddhists and Jains—*continued.*

District or State.	Tipara.* Hindu. Males.	Tipara.* Hindu. Females.	Tipara.* Animist. Males.	Tipara.* Animist. Females.	Tiyar. Hindu. Males.	Tiyar. Hindu. Females.	Toto.* Animist. Males.	Toto.* Animist. Females.	Turaha. Hindu. Males.	Turaha. Hindu. Females.	Turi. Hindu. Males.	Turi. Hindu. Females.	Turi. Animist. Males.	Turi. Animist. Females.	Remarks.
1	496	497	498	499	500	501	502	503	504	505	506	507	508	509	
BENGAL	***57,494***	***55,547***	***8,717***	***8,267***	***108,209***	***107,061***	***125***	***110***	***3,092***	***319***	***8,504***	***7,964***	***650***	***548***	***Tipara (Hindu)*** includes 515 males and 477 females returned as Buddhist, viz., Chittagong (291), Chittagong Hill Tracts (694), Hill Tippera (4). It also includes 4,907 males and 3,664 females returned as Noatia and 88 males and 90 females returned as Jamatia in Hill Tippera.
(1) British Territory	***9,831***	***9,435***	***8,717***	***8,267***	***108,205***	***107,061***	***125***	***110***	***2,727***	***313***	***8,463***	***7,942***	***650***	***548***	
BURDWAN DIVISION	...	...	...	...	***29,421***	***28,520***	...	...	***75***	***16***	***273***	***168***	***36***	***3***	
Burdwan	...	...	...	...	868	893	...	...	...	...	...	...	...	...	
Birbhum	...	...	...	...	2,176	2,200	...	...	3	3	216	136	2	3	
Bankura	...	...	...	...	3	3	...	...	...	...	...	...	...	...	
Midnapore	...	...	...	...	9,853	9,513	...	...	...	...	...	...	...	...	
Hooghly	...	...	...	...	4,333	4,049	...	...	...	...	1	...	...	...	
Howrah	...	...	...	...	12,188	11,772	...	...	35	...	14	28	...	...	
									37	13	12		34	...	
PRESIDENCY DIVISION	...	...	...	...	***48,313***	***46,961***	...	...	***591***	***180***	***1,241***	***1,272***	***3***	***9***	
24-Parganas	...	...	...	...	32,504	31,554	...	...	...	...	...	...	...	...	
Calcutta	...	...	...	...	706	92	...	...	271	135	572	570	...	...	
Nadia	...	...	...	...	905	899	...	...	314	45	63	37	...	...	
Murshidabad	...	...	...	...	8,812	9,163	...	...	...	...	460	481	...	...	
Jessore	...	...	...	...	1,383	1,453	...	...	...	...	44	53	3	9	
Khulna	...	...	...	...	3,943	3,800	...	...	...	...	100	145	...	...	
									6	...	2	...	...	...	
RAJSHAHI DIVISION	...	...	...	...	***9,144***	***9,932***	***125***	***110***	***1,528***	***100***	***6,746***	***6,301***	***611***	***536***	
Rajshahi	...	...	...	...	1,202	1,380	...	...	4	1	449	455	32	33	
Dinajpur	...	...	...	...	347	380	...	...	93	...	2,350	2,287	237	204	
Jalpaiguri	...	...	...	...	1	2	125	110	145	5	745	664	298	279	
Darjeeling	...	...	...	...	...	...	...	...	24	...	93	80	34	25	
Rangpur	...	...	...	...	61	5	...	...	1,111	39	243	123	10	4	
Bogra	...	...	...	...	167	201	...	...	38	3	691	641	...	...	
Patna	...	...	...	...	655	649	...	...	29	4	69	42	...	...	
Malda	...	...	...	...	6,710	7,315	...	...	54	50	2,106	2,006	...	...	
DACCA DIVISION	...	***92***	***81***	...	***20,779***	***21,023***	...	...	***365***	***16***	***50***	***19***	...	...	
Dacca	...	92	81	...	9,236	9,425	...	...	28	7	...	...	...	...	
Mymensingh	...	...	...	...	11,304	11,451	...	...	308	9	17	...	...	...	
Faridpur	...	...	...	...	200	171	...	...	18	...	33	19	...	...	
Backergunge	...	...	...	...	39	26	...	...	...	...	...	...	...	...	
CHITTAGONG DIVISION	...	***9,739***	***9,054***	***8,717***	***8,267***	***548***	***575***	...	...	***168***	***1***	***153***	***132***	...	...
Tippera	...	2,229	2,213	...	...	21	...	...	...	...	...	...	...	...	
Noakhali	...	5	1	...	...	...	...	...	168	1	19	...	...	...	
Chittagong	...	1,077	900	14	13	523	575	...	...	...	...	...	...	...	
Chittagong Hill Tracts	...	6,428	5,940	8,703	8,254	...	...	...	...	...	134	132	...	...	
(2) Feudatory States	***47,663***	***46,112***	...	...	***4***	...	...	...	***365***	***6***	***41***	***22***	...	...	
Cooch-Behar	...	...	...	...	...	...	...	...	...	...	...	...	...	...	
Hill Tippera	47,663	46,112	...	...	4	...	...	...	365	6	4	...	...	...	
SIKKIM	...	...	...	...	...	...	...	...	...	...	37	22	...	...	

* Compiled for Eastern Bengal only.

This content downloaded from 202.122.18.30 on Wed, 12 Jun 2024 09:32:33 +00:00
All use subject to https://about.jstor.org/terms

TABLE XIII.—Caste, Tribe, Race or Nationality. Part A.—Hindus, Animists, Buddhists and Jains—*concluded.*

District or State	Vaisya.*		Yakha.		Others.											
	Hindu.		Hindu.		Hindu.		Animist.		Buddhist.		Jain.		Brahmo.		Sikh.	
	Males.	Females.	Males.	Females.	Males.	Females.	Males.	Females.	Males.	Females.	Males.	Females.	Males.	Females.	Males.	Females.
1	510	511	512	513	514	515	516	517	518	519	520	521	522	523	524	525
BENGAL	*1,329*	*1,082*	*615*	*668*	*136,691*	*123,810*	*311*	*252*	*725*	*213*	*2,225*	*860*	*2*	...	*1,509*	*377*
(1) British Territory	*1,329*	*1,082*	*615*	*668*	*130,947*	*118,865*	*307*	*252*	*723*	*209*	*1,787*	*823*	*2*	...	*1,509*	*377*
BURDWAN DIVISION	...	...	...	...	*13,526*	*12,128*	...	...	*13*	...	*116*	*60*	*1*	...	*450*	*170*
Burdwan	...	...	...	...	7,091	6,295	...	...	...	...	10	9	...	...	3	1
Birbhum	...	...	...	...	13,641	13,297	...	...	...	...	78	36	1	...	1	1
Bankura	...	...	...	...	12,292	11,547	...	...	...	...	2	...	...	...	...	...
Midnapore	...	...	...	...	20,162	20,226	...	...	...	...	8	3	...	...	430	164
Hooghly	...	...	...	...	4,704	4,123	...	...	6	...	18	12	...	...	16	4
Howrah	...	...	...	...	7,637	7,639	...	...	7	...	...	...	...	...	...	...
PRESIDENCY DIVISION	...	...	...	...	*54,169*	*44,274*	*137*	*169*	*665*	*200*	*1,648*	*763*	...	...	*1,051*	*207*
24-Parganas	...	...	...	...	9,604	7,216	24	11	6	1	87	10	...	...	320	56
Calcutta	...	...	...	...	14,258	7,003	...	...	645	199	1,031	311	...	...	721	150
Nadia	...	...	...	...	4,068	4,306	16	21	2	...	6	...	...	...	8	1
Murshidabad	...	...	...	...	21,089	21,540	107	134	4	...	521	442	...	...	1	...
Jessore	...	...	...	...	2,401	2,648	...	...	8	...	3	...	...	...	1	...
Khulna	...	...	...	...	2,158	1,561	...	...	...	...	...	...	...	...	...	...
RAJSHAHI DIVISION	*711*	*540*	*615*	*668*	*3,252*	*2,463*	*160*	*83*	*44*	*9*	*23*	...	*1*	...	*8*	...
Rajshahi	208	243	...	...	...	...	...	...	...	...	...	...	...	...	...	...
Dinajpur	220	191	...	...	...	...	...	...	...	...	...	...	...	...	...	...
Jalpaiguri	48	30	48	16	...	...	...	...	...	...	...	...	...	...	...	...
Darjeeling	...	...	₹567	652	3,252	2,463	160	83	44	9	23	...	1	...	8	...
Rangpur	4	6	...	...	...	...	...	...	...	...	...	...	...	...	...	...
Bogra	113	38	...	...	...	...	...	...	...	...	...	...	...	...	...	...
Pabna	28	29	...	...	...	...	...	...	...	...	...	...	...	...	...	...
Malda	...	...	...	...	...	...	...	...	...	...	...	...	...	...	...	...
DACCA DIVISION	*417*	*375*	...	...	...	...	...	...	...	...	...	...	...	...	...	...
Dacca	176	167	...	...	...	...	...	...	...	...	...	...	...	...	...	...
Mymensingh	206	189	...	...	...	...	...	...	...	...	...	...	...	...	...	...
Faridpur	35	19	...	...	...	...	...	...	...	...	...	...	...	...	...	...
Backergunge	...	...	...	...	...	...	...	...	...	...	...	...	...	...	...	...
CHITTAGONG DIVISION	*201*	*167*	...	...	...	...	...	...	...	...	...	...	...	...	...	...
Tippera	196	167	...	...	...	...	...	...	...	...	...	...	...	...	...	...
Noakhali	5	...	...	...	...	...	...	...	...	...	...	...	...	...	...	...
Chittagong	...	...	...	...	...	...	...	...	...	...	...	...	...	...	...	...
Chittagong Hill Tracts	...	...	...	...	...	...	...	...	...	...	...	...	...	...	...	...
(2) Feudatory States	...	...	...	...	*5,744*	*4,945*	*4*	...	*3*	*4*	*438*	*37*	...	...	...	...
Cooch Behar	...	...	...	...	5,744	4,945	4	...	3	4	438	37	...	...	...	...
Hill Tippera	...	...	...	...	...	...	...	...	...	...	...	...	...	...	...	...
SIKKIM	...	...	*7*	*19*	*673*	*223*	...	...	*3*	...	...	...	...	...	...	...

* Compiled for Eastern Bengal only.

Remarks.

Yakha includes 3 males and 7 females in Jalpaiguri returned as Animist. It also includes 1 male in Darjeeling returned as Buddhist.

Others includes all castes for which figures were not compiled separately.

Others (Hindu)—
Details for the following castes are available in a few districts:—

	Males.	Females.
(1) Karanga—		
Midnapore	2,726	2,792
Howrah	1,905	1,789
(2) Konai—		
Birbhum	8,130	8,646
(3) Kotal—		
Burdwan	5,174	4,435
(4) Lalbegi—		
Howrah	591	677
(5) Mehtar—		
Howrah	533	507
(6) Naik—		
Bankura	4,279	4,884
Midnapore	4,172	4,459
Hooghly	829	919
(7) Pundari—		
Birbhum	3,367	3,286
(8) Samanta—		
Bankura	4,513	4,469
(9) Sukli—		
Midnapore	11,657	9,981
Hooghly	706	602
Howrah	3,030	3,183

This content downloaded from 202.122.18.30 on Wed, 12 Jun 2024 09:32:33 +00:00
All use subject to https://about.jstor.org/terms

TABLE XIII.—CASTE. PART B.—MUSALMANS.

DISTRICT OR STATE.	ABDAL.*		AJLAF.		AKHUNDJI.*		BEDIYA.		BEHARA.		BELDAR.*		REMARKS.
	Males.	Females.	Males.	Females.	Males.	Females.	Males.	Females.	Males.	Females.	Males.	Females.	
1	2	3	4	5	6	7	8	9	10	11	12	13	
BENGAL	**2,558**	**2,402**	**74,430**	**68,118**	**163**	**169**	**11,071**	**11,139**	**22,821**	**23,095**	**2,124**	**2,204**	***Bediya*** includes 636 males and 678 females returned as Shandar, *viz.*, Rajshahi (57), Bogra (182), Pabna (251), Dacca (447), Mymensingh (377). It also includes 2,123 males and 1,959 females returned as Mirshikari, *viz.*, Rajshahi (6), Bogra (26), Pabna (88), Dacca (35), Mymensingh (3,091), Faridpur (102), Backergunge (95), Tippera (515), Noakhali (112) and Chittagong (7).
(1) *British Territory*	**2,558**	**2,402**	**74,430**	**68,118**	**163**	**169**	**11,071**	**11,139**	**22,821**	**23,095**	**2,124**	**2,204**	
BURDWAN DIVISION	...	...	4	2	...	...	**82**	**90**	...	...	...	...	
Burdwan	...	...	...	...	...	...	38	38	...	...	...	...	
Birbhum	...	...	2	1	...	...	...	6	...	...	...	...	
Bankura	...	...	2	1	...	...	...	...	...	...	...	...	
Midnapore	...	...	...	...	...	...	44	46	...	...	...	...	
Hooghly	...	...	...	...	...	...	...	...	...	...	...	...	
Howrah	...	...	...	...	...	...	...	...	...	...	...	...	
PRESIDENCY DIVISION	...	...	**74,263**	**67,973**	...	...	**1,389**	**1,408**	**19,288**	**20,029**	...	...	***Chaudali*** included in Nikari.
24-Parganas	...	...	62,631	56,733	...	...	37	53	417	410	...	...	
Calcutta	...	...	750	938	...	...	172	147	4,147	6,538	...	...	
Nadia	...	...	479	339	...	...	200	252	1,014	1,377	...	...	
Murshidabad	...	...	10,061	9,869	...	...	283	275	9,135	5,396	...	...	
Jessore	...	...	342	103	...	...	697	682	4,575	4,408	...	...	
Khulna	...	...											
RAJSHAHI DIVISION	**2,160**	**2,058**	**163**	**143**	...	...	**1,834**	**1,714**	**1,343**	**1,228**	**575**	**666**	
Rajshahi	712	644	...	...	...	...	222	238	727	682	...	...	
Dinajpur	37	40	...	...	...	...	553	429	2	3	...	...	
Jalpaiguri	...	...	...	...	...	...	6	4	2	...	...	...	
Darjeeling	...	...	...	...	...	...	...	...	...	...	...	...	
Rangpur	1,023	953	...	...	...	...	513	468	1	...	...	...	
Bogra	148	138	...	...	...	...	236	232	8	1	...	...	
Pabna	205	245	72	62	...	...	273	312	603	542	...	...	
Malda	35	38	91	81	...	...	31	31	...	...	575	666	
DACCA DIVISION	**398**	**344**	...	...	**163**	**169**	**5,925**	**5,841**	**1,556**	**1,305**	**1,549**	**1,535**	
Dacca	69	65	...	...	7	10	1,063	1,186	85	71	652	635	
Mymensingh	329	279	...	...	156	159	2,914	2,926	1	2	...	...	
Faridpur	...	...	...	...	...	...	556	533	1,000	800	820	841	
Backergunge	...	...	...	...	...	...	1,392	1,196	490	432	77	59	
CHITTAGONG DIVISION	...	...	...	...	...	...	**1,841**	**2,086**	**634**	**533**	...	5	
Tippera	...	...	...	...	...	...	1,604	1,835	376	304	...	...	
Noakhali	...	...	...	...	...	...	192	206	14	...	...	1	
Chittagong	...	...	...	...	...	...	45	45	237	220	...	2	
Chittagong Hill Tracts	...	...	...	...	...	...	...	...	7	...	...	...	
(2) *Feudatory States*	...	...	...	...	...	...	...	...	...	...	...	...	
Cooch Behar	...	...	...	...	...	...	...	...	...	...	...	...	
Hill Tippera	...	...	...	...	...	...	...	...	...	...	...	...	
SIKKIM	...	...	...	...	...	...	...	...	...	...	...	...	

* Compiled for Eastern Bengal only.

This content downloaded from 202.122.18.30 on Wed, 12 Jun 2024 09:32:33 +00:00
All use subject to https://about.jstor.org/terms

TABLE XIII.—CASTE. PART B.—MUSALMANS—*continued.*

DISTRICT OR STATE.	BHAT.*		BIRATIYA.*		CHATUA.*		CHURIHAR.*		DAFADAR.*		DAI.		DARZI.	
	Males.	Females.	Males.	Females.	Males.	Females.	Males.	Females.	Males.	Females.	Males.	Females.	Males.	Females.
1	14	15	16	17	18	19	20	21	22	23	24	25	26	27
BENGAL	**85**	**53**	**2,254**	**2,217**	**140**	**140**	**38**	**22**	**12**	**47**	**13,876**	**13,139**	**97**	**78**
(1) British Territory	**85**	**53**	**2,254**	**2,217**	**140**	**140**	**38**	**22**	**12**	**47**	**13,876**	**13,136**	**97**	**78**
BURDWAN DIVISION											**147**	**130**	**18**	**1**
Burdwan														
Birbhum											145	126		
Bankura														
Midnapore											2	4	17	1
Hooghly													1	
Howrah														
PRESIDENCY DIVISION											**5,781**	**5,569**	**60**	**67**
24-Parganas											30	30	36	20
Calcutta													2	
Nadia											907	920	9	34
Murshidabad											180	251	13	13
Jessore											2,753	2,581		
Khulna											1,909	1,707		
RAJSHAHI DIVISION	**85**	**53**	**1,515**	**1,585**			**18**	**6**			**745**	**743**	**19**	**10**
Rajshahi											33	44		
Dinajpur	10						6	6			392	473		
Jalpaiguri	1												13	5
Darjeeling											2	2	6	5
Rangpur			1,510	1,585							25	9		
Bogra	8	1												
Pabna	10										90	114		
Malda	56	52	5				10				98	101		
DACCA DIVISION			**739**	**632**	**140**	**140**	**20**	**16**	**12**	**47**	**5,664**	**5,215**		
Dacca											771	928		
Mymensingh			739	632			20	16	12	47	3,467	2,891		
Faridpur											1,152	1,143		
Backergunge					140	140					274	253		
CHITTAGONG DIVISION											**1,539**	**1,479**		
Tippera											826	736		
Noakhali											646	676		
Chittagong											67	77		
Chittagong Hill Tracts														
(2) *Feudatory States*												3		
Cooch Behar														
Hill Tippera												3		
SIKKIM														

* Compiled for Eastern Bengal only.

This content downloaded from 202.122.18.30 on Wed, 12 Jun 2024 09:32:33 +00:00
All use subject to https://about.jstor.org/terms

TABLE XIII.—Caste. Part B.—Musalmans—*continued.*

District or State.	Dewan.*		Dhawa.*		Dhobi.		Dhunia (dhunear).		Fakir.		Gain.*		Remarks.
	Males.	Females.	Males.	Females.	Males.	Females.	Males.	Females.	Males.	Females.	Males.	Females.	
1	28	29	30	31	32	33	34	35	36	37	38	39	
BENGAL	***192***	***179***	***6,158***	***5,922***	***1,966***	***1,872***	***4,819***	***3,643***	***4,155***	***3,662***	***167***	***213***	
(1) British Territory	***192***	***179***	***6,158***	***5,922***	***1,962***	***1,872***	***4,786***	***3,642***	***4,155***	***3,662***	***167***	***213***	
BURDWAN DIVISION	...	...	...	...	***84***	***97***	***729***	***427***	***2,230***	***2,083***	...	...	***Dhawa*** includes 237 males and 201 females in Pabna returned as Jiani.
Burdwan	...	...	...	...	68	72	147	147	647	623	...	...	
Birbhum	...	...	...	...	...	19	5	1	120	61	...	...	
Bankura	...	...	...	...	...	...	...	...	152	147	...	...	
Midnapore	...	...	...	...	...	...	...	...	963	993	...	...	
Hooghly	...	...	...	...	14	2	383	183	321	237	...	...	
Howrah	...	...	...	...	2	4	215	96	27	33	...	...	
PRESIDENCY DIVISION	...	...	...	...	***1,207***	***1,107***	***1,705***	***1,148***	***645***	***492***	...	...	
24-Parganas	...	...	...	...	44	27	928	571	210	96	...	...	
Calcutta	...	...	...	...	17	7	232	90	94	15	...	...	
Nadia	...	...	...	...	42	14	72	37	89	93	...	...	
Murshidabad	...	...	...	...	354	374	466	448	111	151	...	...	
Jessore	...	...	...	...	521	432	...	2	136	132	...	...	
Khulna	...	...	...	...	229	253	7	...	5	5	...	...	
RAJSHAHI DIVISION	...	2	...	***6,158***	***5,922***	***285***	***203***	***2,965***	***2,017***	***400***	***412***	...	...	
Rajshahi	...	2	...	5,608	5,423	13	10	9	4	7	12	...	...	
Dinajpur	...	...	...	58	55	41	...	65	25	21	12	...	...	
Jalpaiguri	...	...	...	...	...	7	4	38	14	4	4	...	...	
Darjeeling	...	...	...	...	...	5	1	30	10	27	6	...	...	
Rangpur	...	...	...	...	...	57	13	78	3	6	1	...	...	
Bogra	...	...	...	202	195	...	...	15	7	30	33	...	...	
Pabna	...	...	...	237	201	11	3	19		8	1	...	...	
Malda	...	...	...	83	48	151	172	2,011	1,954	297	343	...	...	
DACCA DIVISION	...	***190***	***179***	...	...	***103***	***103***	***84***	***48***	***844***	***663***	...	...	
Dacca	...	45	44	...	...	97	101	5	4	32	3	...	...	
Mymensingh	...	145	135	...	...	5	...	45	23	812	660	...	...	
Faridpur	...	...	...	...	...	...	...	8	...	...	...	...	...	
Backergunge	...	...	...	...	...	6	2	28	21	...	...	...	...	
CHITTAGONG DIVISION	...	...	...	...	...	***278***	***362***	***3***	***2***	***36***	***12***	***167***	***213***	
Tippera	...	...	...	...	...	121	205	3	2	35	12	167	213	
Noakhali	...	...	...	...	...	38	39	...	...	...	...	...	...	
Chittagong	...	...	...	...	...	119	118	...	...	1	...	...	...	
Chittagong Hill Tracts	...	...	...	...	...	...	...	...	...	...	...	...	...	
(2) Feudatory States	...	...	...	...	***4***	...	***33***	***1***	...	...	...	...		
Cooch Behar	...	...	...	...	4	...	33	1	...	...	...	...		
Hill Tippera	...	...	...	...	...	...	...	...	...	...	...	...		
SIKKIM	...	...	...	...	...	...	...	...	...	...	...	...		

* Compiled for Eastern Bengal only.

This content downloaded from 202.122.18.30 on Wed, 12 Jun 2024 09:32:33 +00:00
All use subject to https://about.jstor.org/terms

TABLE XIII.—Caste. Part B.—Musalmans—*continued.*

District or State.	Hajjam.		Jolaha.		Kaghazi.*		Kalal.		Kan.*		Kasbi.*		Kassab (Kasai).		Kazi.*		Khan.*		Remarks.
	Males.	Females.	Males.	Females.	Males.	Females.	Males.	Females.	Males.	Females.	Males.	Females.	Males.	Females.	Males.	Females.	Males.	Females.	
1	40	41	42	43	44	45	46	47	48	49	50	51	52	53	54	55	56	57	
BENGAL	**4,674**	**4,166**	**152,212**	**130,213**	**47**	**38**	**167**	**140**	**209**	**205**	**53**	**4,543**	**138**	**75**	**146**	**153**	**18,997**	**14,747**	Jhanji included in Dhawa.
(1) British Territory	**4,632**	**4,126**	**151,705**	**130,192**	**47**	**38**	**167**	**145**	**209**	**205**	**53**	**4,543**	**138**	**75**	**144**	**153**	**18,997**	**14,747**	
BURDWAN DIVISION	**384**	**328**	**23,996**	**19,049**	...	...	**141**	**129**	...	...	...	...	**6**	**5**	...	...	...	...	
Burdwan	53	39	2,375	1,985	...	...	141	129	...	...	...	...	...	...	...	...	...	...	
Birbhum	88	86	1,779	1,515	...	...	...	...	...	...	...	...	...	...	...	...	...	...	
Bankura	42	40	826	829	...	...	...	...	...	...	...	...	...	...	...	...	...	...	
Midnapore	7	14	7,834	7,445	...	...	...	...	...	...	...	...	...	...	...	...	...	...	
Hooghly	87	82	6,850	5,903	...	...	...	...	...	...	...	...	...	...	...	...	...	...	
Howrah	107	62	4,732	3,790	...	...	...	...	...	...	...	...	6	5	...	...	...	...	
PRESIDENCY DIVISION	**2,578**	**2,397**	**86,443**	**72,231**	...	...	**21**	**12**	...	...	...	...	**46**	**42**	...	...	...	...	
24-Parganas	538	354	39,575	12,421	...	...	17	11	...	...	...	...	36	31	...	...	...	...	
Calcutta	81	47	5,265	1,889	...	...	4	1	...	...	...	...	...	...	...	...	...	...	
Nadia	151	161	10,702	10,286	...	...	...	...	...	...	...	...	10	11	...	...	...	...	
Murshidabad	761	761	5,336	5,552	...	...	...	...	...	...	...	...	...	...	...	...	...	...	
Jessore	1,031	991	20,365	27,114	...	...	...	...	...	...	...	...	...	...	...	...	...	...	
Khulna	726	643	15,550	14,968	...	...	...	...	...	...	...	...	...	...	...	...	...	...	
RAJSHAHI DIVISION	**255**	**183**	**15,653**	**14,537**	...	...	**5**	**4**	**167**	**175**	**38**	**2,328**	**33**	**27**	**1**	...	**196**	**101**	
Rajshahi	81	72	4,880	4,788	...	...	...	...	16	44	4	520	1	...	1	...	9	7	
Dinajpur	...	...	557	504	...	...	...	...	...	...	...	8	...	...	...	...	9	2	
Jalpaiguri	35	12	425	253	...	...	...	...	...	...	...	30	4	5	...	...	25	...	
Darjeeling	2	...	155	116	1	1	...	...	...	...	...	...	16	15	...	...	...	...	
Rangpur	41	27	754	473	...	...	...	...	...	...	26	343	...	...	...	...	8	11	
Bogra	17	3	1,248	1,486	...	...	...	...	141	115	3	199	...	...	...	...	48	13	
Pabna	32	23	313	491	...	...	...	...	10	16	5	1,218	...	...	...	...	99	68	
Malda	47	46	7,321	7,014	...	...	1	...	...	...	...	10	12	7	...	...	...	...	
DACCA DIVISION	**1,197**	**1,014**	**25,348**	**21,218**	**47**	**38**	...	...	**42**	**30**	**15**	**2,062**	**52**	...	**131**	**132**	**18,710**	**14,547**	
Dacca	246	327	12,196	11,011	2	...	...	...	...	...	2	209	...	...	61	81	2,248	1,979	
Mymensingh	247	189	1,570	1,115	...	...	...	...	28	28	8	1,683	40	...	35	20	16,372	12,502	
Faridpur	403	393	7,926	6,634	45	38	...	...	14	2	3	130	...	...	30	18	68	45	
Backergunge	161	147	3,656	4,458	...	...	...	...	...	...	2	105	12	...	5	4	27	21	
CHITTAGONG DIVISION	**418**	**294**	**965**	**152**	...	...	...	...	...	...	...	**153**	**1**	**1**	**12**	**21**	**91**	**99**	
Tippera	191	174	12	1	...	...	...	...	...	...	...	119	...	...	6	10	60	73	
Noakhali	1	2	...	...	...	...	...	...	...	...	...	...	...	...	4	6	28	26	
Chittagong	26	28	248	151	...	...	...	...	...	...	...	34	1	1	2	5	...	...	
Chittagong Hill Tracts	...	...	...	...	...	...	...	...	...	...	...	...	...	...	...	...	3	...	
(2) Feudatory States	**42**	**40**	**507**	**21**	...	...	**1**	...	...	...	...	...	...	...	**2**	...	...	...	
Cooch Behar	4	...	...	...	...	...	...	...	...	...	...	...	...	...	...	...	...	...	
Hill Tippera	38	40	507	21	...	...	1	...	...	...	...	...	...	...	2	...	...	...	
SIKKIM	...	...	...	...	...	...	...	...	...	...	...	...	...	...	...	...	...	...	

* Compiled for Eastern Bengal only.

This content downloaded from 202.122.18.30 on Wed, 12 Jun 2024 09:32:33 +00:00
All use subject to https://about.jstor.org/terms

TABLE XIII.—Caste. Part B.—Musalmans—*continued.*

District or State.	KHWANDKAR.*		KULU.		KUMHAR.*		KUNJRA.		LALBEGI.		MAHIFAROSH.*		MAHIMAL.*		MALLAH.*	
	Males.	Females.	Males.	Females.	Males.	Females.	Males.	Females.	Males.	Females.	Males.	Females.	Males.	Females.	Males.	Females.
1	58	59	60	61	62	63	64	65	66	67	68	69	70	71	72	73
BENGAL	*2,485*	*2,597*	*38,215*	*36,079*	*1,848*	*1,988*	*2,405*	*1,899*	*161*	*149*	*2,903*	*2,770*	*382*	*329*	*176*	*154*
(1) British Territory	*2,485*	*2,597*	*38,216*	*36,074*	*1,848*	*1,988*	*2,377*	*1,899*	*161*	*149*	*2,903*	*2,770*	*379*	*326*	*176*	*154*
BURDWAN DIVISION			*3*				*207*	*115*	*8*	*10*						
Burdwan			1				19	18								
Birbhum																
Bankura																
Midnapore																
Hooghly							89	30	7	10						
Howrah			2				108	61	1							
PRESIDENCY DIVISION			*14,657*	*11,068*			*595*	*175*	*148*	*138*						
24-Parganas			1,738	1,652			165	57	1							
Calcutta			6				343	26	147	138						
Nadia			4,699	4,773			74	78								
Murshidabad			1,892	1,858			13	14								
Jessore			4,739	4,317												
Khulna			1,599	1,468												
RAJSHAHI DIVISION	*341*	*361*	*8,970*	*8,478*			*1,648*	*1,603*	*1*	*1*	*264*	*240*			*17*	*11*
Rajshahi	28	17	6,384	6,031			6	4			112	108			3	3
Dinajpur	33	24	129	85			12				4					
Jalpaiguri	3		7	6			14	1								
Darjeeling							38	1	1	1						
Rangpur	60	55	954	781			109								5	3
Bogra	88	89	1,162	1,117												
Pabna	128	125	323	451											3	3
Malda	1		17	7			1,478	1,597			148	132			6	2
DACCA DIVISION	*1,080*	*1,114*	*13,398*	*12,375*			*7*	*6*	*1*		*1,953*	*1,835*			*157*	*143*
Dacca	200	221	3,116	2,878			3								4	4
Mymensingh	770	809	9,250	8,451			4	6			1,939	1,825			142	139
Faridpur	39	44	1,032	1,046							14	10				
Backergunge	71	40							1						11	
CHITTAGONG DIVISION	*1,064*	*1,189*	*1,188*	*1,153*	*1,848*	*1,988*			*3*		*686*	*695*	*379*	*326*	*2*	
Tippera	90	112	50	44					3		90	108	377	326	2	
Noakhali	76	92	302	271							596	587	2			
Chittagong	888	1,003	776	838	1,846	1,988										
Chittagong Hill Tracts	10				2											
(2) Feudatory States			*1*	*5*			*8*						*3*	*3*		
Cooch Behar							8									
Hill-Tippera			1	5									3	3		
SIKKIM																

* Compiled for Eastern Bengal only.

This content downloaded from 202.122.18.30 on Wed, 12 Jun 2024 09:32:33 +00:00
All use subject to https://about.jstor.org/terms

TABLE XIII.—Caste. Part B.—Musalmans—*continued.*

District or State	Mallik		Masalchi.*		Mehtar.*		Minor Castes (For details, see Appendix).*		Mir.*		Mirza.*		Muchi.*		Mughal.		Remarks.
	Males.	Females.	Males.	Females.	Males.	Females.	Males.	Females.	Males.	Females.	Males.	Females.	Males.	Females.	Males.	Females.	
1	74	75	76	77	78	79	80	81	82	83	84	85	86	87	88	89	
BENGAL	***9,212***	***8,298***	***678***	***561***	***83***	***28***	***361***	***221***	***397***	***358***	***20***	***24***	***164***	***48***	***8,158***	***6,469***	*Mirshikari* included in Bediya.
(1) British Territory	***9,212***	***8,298***	***678***	***561***	***83***	***28***	***361***	***221***	***397***	***358***	***26***	***24***	***164***	***48***	***8,113***	***6,436***	
BURDWAN DIVISION	***7,147***	***7,422***	...	...	...	...	...	...	...	...	...	...	...	...	***2,992***	***2,901***	
Burdwan	1,804	1,557	...	...	...	...	...	...	...	...	...	...	...	...	339	241	
Birbhum	91	74	...	...	...	...	...	...	...	...	...	...	...	...	353	135	
Bankura	212	212	...	...	...	...	...	...	...	...	...	...	...	...	106	143	
Midnapore	1,679	1,840	...	...	...	...	...	...	...	...	...	...	...	...	1,308	1,294	
Hooghly	2,598	2,690	...	...	...	...	...	...	...	...	...	...	...	...	152	152	
Howrah	963	1,049	...	...	...	...	...	...	...	...	...	...	...	...	734	236	
PRESIDENCY DIVISION	***1,958***	***765***	...	...	...	...	...	...	...	...	...	...	...	...	***2,447***	***1,882***	
24-Parganas	715	580	...	...	...	...	...	...	...	...	...	...	...	...	835	720	
Calcutta	1,138	75	...	...	...	...	...	...	...	...	...	...	...	...	602	249	
Nadia	32	43	...	...	...	...	...	...	...	...	...	...	...	...	215	209	
Murshidabad	60	58	...	...	...	...	...	...	...	...	...	...	...	...	344	301	
Jessore	10	7	...	...	...	...	...	...	...	...	...	...	...	...	138	109	
Khulna	3	2	...	...	...	...	...	...	...	...	...	...	...	...	313	294	
RAJSHAHI DIVISION	***13***	...	...	...	***50***	***19***	***188***	***113***	***74***	***60***	...	***1***	***137***	***40***	***985***	***795***	
Rajshahi	...	...	...	...	...	...	17	19	...	...	...	...	6	...	110	89	
Dinajpur	...	...	...	...	1	1	1	...	40	45	...	...	33	...	175	114	
Jalpaiguri	8	...	...	...	19	...	51	39	6	1	...	...	6	...	69	43	
Darjeeling	1	...	...	...	...	...	2	7	...	...	...	...	...	...	13	4	
Rangpur	...	...	...	...	30	18	14	4	...	...	...	1	44	20	182	182	
Bogra	...	...	...	...	...	...	10	9	1	4	...	...	33	12	70	59	
Pabna	...	...	...	...	...	...	30	3	7	...	...	...	12	1	270	222	
Malda	4	...	...	...	...	...	63	32	20	10	...	...	3	7	96	82	
DACCA DIVISION	***94***	***111***	***678***	***561***	***33***	***9***	***105***	***29***	***303***	***276***	***20***	***23***	***27***	***8***	***1,384***	***1,282***	
Dacca	62	93	...	...	11	6	19	8	93	61	7	8	11	5	157	209	
Mymensingh	20	7	...	...	6	2	27	2	179	201	19	15	9	3	1,038	937	
Faridpur	5	11	678	561	13	1	23	9	1	...	...	...	6	...	67	33	
Backergunge	7	...	...	...	3	...	36	3	30	14	...	...	2	...	122	103	
CHITTAGONG DIVISION	...	...	...	...	...	...	***68***	***86***	***20***	***29***	...	...	...	...	***305***	***276***	
Tippera	...	...	...	...	...	...	4	7	4	6	...	...	...	...	108	100	
Noakhali	...	...	...	...	...	...	60	77	3	7	...	...	...	...	35	29	
Chittagong	...	...	...	...	...	...	4	2	13	9	...	...	...	...	142	147	
Chittagong Hill Tracts	...	...	...	...	...	...	...	...	...	...	...	...	...	...	20	...	
(2) Feudatory States	...	...	...	...	...	...	...	...	...	...	...	...	...	...	***45***	***33***	
Cooch Behar	...	...	...	...	...	...	...	...	...	...	...	...	...	...	11	7	
Hill Tippera	...	...	...	...	...	...	...	...	...	...	...	...	...	...	34	26	
SIKKIM	...	...	...	...	...	...	...	...	...	...	...	...	...	...	...	...	

* Compiled for Eastern Bengal only.

This content downloaded from 202.122.18.30 on Wed, 12 Jun 2024 09:32:33 +00:00
All use subject to https://about.jstor.org/terms

DISTRICT OR STATE.	MUSALMAN (UNSPECIFIED).*		NAGARCHI.*		NALIYA (NALUA).		NASYA.		NAT.*		NIKARI.		REMARKS.
	Males.	Females.	Males.	Females.	Males.	Females.	Males.	Females.	Males.	Females.	Males.	Females.	
1	90	91	92	93	94	95	96	97	98	99	100	101	
BENGAL	***209***	***143***	***12,470***	***12,432***	***2,902***	***3,302***	***1,021***	***795***	***117***	***88***	***22,704***	***22,578***	*Nikari* includes Chandali (1,824 males and 1,960 females), in 24-Parganas.
(1) British Territory	***209***	***143***	***12,387***	***12,324***	***2,901***	***3,302***	***281***	***237***	***117***	***88***	***22,477***	***22,446***	
BURDWAN DIVISION	...	...	...	...	19	17	...	...	...	...	***1,337***	***1,329***	
Burdwan	...	...	...	...	19	17	...	...	...	...	783	777	
Birbhum	...	...	...	...	...	...	...	...	...	...	15	13	
Bankura	...	...	...	...	...	...	...	...	...	...	...	...	
Midnapore	...	...	...	...	...	...	...	...	...	...	538	539	
Hooghly	...	...	...	...	...	...	...	...	...	...	1	...	
Howrah	...	...	...	...	...	...	...	...	...	...	...	...	
PRESIDENCY DIVISION	...	...	...	...	***1,589***	***1,619***	***93***	***74***	...	...	***15,349***	***15,410***	
24-Parganas	...	...	...	...	...	...	...	...	...	...	3,120	3,029	
Calcutta	...	...	...	...	...	...	...	...	...	...	86	34	
Nadia	...	...	...	...	927	945	...	...	...	...	3,378	3,554	
Murshidabad	...	...	...	...	180	209	90	71	...	...	1,737	1,798	
Jessore	...	...	...	...	270	271	2	3	...	...	2,689	2,589	
Khulna	...	...	...	...	212	194	...	...	...	...	4,325	4,406	
RAJSHAHI DIVISION	***120***	***130***	***1,661***	***1,408***	***1,023***	***1,415***	***189***	***163***	***117***	***87***	***1,248***	***1,114***	
Rajshahi	...	...	4	...	27	12	...	...	88	71	101	92	
Dinajpur	...	...	65	32	...	...	20	13	...	...	...	...	
Jalpaiguri	76	130	3	...	...	...	23	13	1	...	5	...	
Darjeeling	...	...	...	...	...	...	...	...	...	...	...	...	
Rangpur	...	...	1,281	1,051	...	...	122	109	...	...	128	72	
Bogra	...	...	35	23	...	...	24	28	...	...	...	...	
Pabna	44	...	275	300	575	1,308	...	...	...	...	1,014	950	
Malda	...	...	...	...	121	95	...	...	28	16	...	...	
DACCA DIVISION	***89***	***13***	***7,798***	***8,062***	***270***	***251***	...	...	...	***1***	***4,506***	***4,520***	
Dacca	...	...	3,009	3,245	...	...	...	...	...	1	823	850	
Mymensingh	42	10	3,395	3,257	188	180	...	...	...	...	527	586	
Faridpur	...	...	526	573	82	71	...	...	...	...	1,574	1,442	
Backergunge	47	3	907	957	...	...	...	...	...	...	1,582	1,642	
CHITTAGONG DIVISION	...	...	***2,928***	***2,854***	...	...	...	...	...	...	***37***	***73***	
Tippera	...	...	2,928	2,854	...	...	...	...	...	...	...	...	
Noakhali	...	...	...	...	...	...	...	...	...	...	...	...	
Chittagong	...	...	...	...	...	...	...	...	...	...	...	...	
Chittagong Hill Tracts	...	...	...	...	...	...	...	...	...	...	37	73	
(2) Feudatory States	...	...	***83***	***108***	***1***	...	***740***	***558***	...	...	***227***	***132***	
Cooch Behar	...	...	...	...	...	...	...	...	...	...	...	...	
Hill Tippera	...	...	83	108	1	...	740	558	...	...	227	132	
SIKKIM	...	...	...	...	...	...	...	...	...	...	...	...	

*Compiled for Eastern Bengal only.

This content downloaded from 202.122.18.30 on Wed, 12 Jun 2024 09:32:33 +00:00
All use subject to https://about.jstor.org/terms

TABLE XIII.—Caste. Part B.—Musalmans—*concluded.*

District or State	Pathan.		Pawaria.*		Pirkodali.*		Rasua.*		Saiyad.		Sheikh.		Sonar.*		Others.		Remarks.
	Males.	Females.	Males.	Females.	Males.	Females.	Males.	Females.	Males.	Females.	Males.	Females.	Males.	Females.	Males.	Females.	
1	102	103	104	105	106	107	108	109	110	111	112	113	114	115	116	117	
BENGAL	***154,595***	***126,303***	***46***	***34***	***68***	***41***	***391***	***475***	***72,919***	***65,424***	***11,698,628***	***11,254,316***	***493***	***417***	***19,167***	***19,093***	***Shandar*** included in Bediya.
(1) British Territory	***153,836***	***125,837***	***46***	***34***	***68***	***41***	***391***	***475***	***72,623***	***65,217***	***11,569,827***	***11,140,234***	***493***	***417***	***19,046***	***18,917***	
BURDWAN DIVISION	***37,243***	***33,932***	...	...	...	...	...	...	***15,269***	***14,030***	***474,787***	***481,290***	...	...	***4,201***	***4,131***	
Burdwan	4,596	3,852	...	...	...	...	...	...	3,043	2,936	131,235	129,662	...	...	1,556	1,714	
Birbhum	7,193	6,591	...	...	...	...	...	...	1,746	1,730	98,220	101,711	...	...	579	386	
Bankura	1,838	1,729	...	...	...	...	...	...	796	933	22,102	22,091	...	...	160	167	
Midnapore	13,629	13,552	...	...	...	...	...	...	4,256	4,355	66,107	67,456	...	...	882	876	
Hooghly	2,717	2,024	...	...	...	...	...	...	1,532	1,523	75,186	79,752	...	...	1,207	1,151	
Howrah	7,360	6,215	...	...	...	...	...	...	3,896	2,553	82,437	80,618	...	...	309	337	
PRESIDENCY DIVISION	***46,451***	***30,903***	...	...	...	...	...	...	***22,260***	***18,021***	***2,081,030***	***1,906,343***	...	...	***14,786***	***14,759***	
24-Parganas	11,701	7,970	...	...	...	...	...	...	4,943	3,962	353,999	321,093	...	...	3,774	3,247	
Calcutta	13,526	9,834	...	...	...	...	...	...	4,585	3,590	147,374	59,991	...	...	289	115	
Nadia	5,875	4,936	...	...	...	...	...	...	2,686	2,823	449,391	442,560	...	...	867	617	
Murshidabad	5,182	5,180	...	...	...	...	...	...	3,514	3,914	324,962	336,675	...	...	3,610	4,245	
Jessore	4,632	4,336	...	...	...	...	...	...	4,441	3,795	488,960	454,485	...	...	4,076	4,304	
Khulna	5,615	4,813	...	...	...	...	...	...	2,188	1,938	316,344	291,639	...	...	2,170	2,331	
RAJSHAHI DIVISION	***20,247***	***15,788***	***46***	***34***	***68***	***41***	***391***	***475***	***11,239***	***10,214***	***3,074,093***	***2,943,611***	***56***	***37***	***59***	***27***	
Rajshahi	2,573	1,864	...	...	...	...	...	...	3,018	3,128	556,862	542,726	...	...	...	...	
Dinajpur	2,172	1,503	...	...	...	...	...	...	1,938	1,303	423,484	389,923	...	...	...	...	
Jalpaiguri	1,363	765	18	5	...	...	...	...	565	337	125,388	107,582	...	...	...	...	
Darjeeling	280	61	...	...	...	...	...	...	115	71	5,039	3,344	...	...	59	27	
Rangpur	4,389	2,909	...	...	...	...	...	...	1,400	994	799,551	746,543	...	...	...	...	
Bogra	1,656	1,375	...	...	...	...	...	...	1,184	1,181	402,927	394,998	29	24	...	...	
Pabna	4,618	4,490	...	...	...	...	...	...	1,651	1,759	530,358	517,749	27	13	...	...	
Malda	3,116	2,761	28	29	68	41	391	475	1,368	1,441	230,484	240,741	...	...	...	...	
DACCA DIVISION	***45,689***	***41,531***	...	...	...	...	...	...	***14,777***	***13,663***	***4,051,394***	***3,901,824***	...	...	...	...	
Dacca	7,374	8,189	...	...	...	...	...	...	2,272	2,176	912,345	940,478	...	...	...	...	
Mymensingh	19,044	17,891	...	...	...	...	...	...	5,333	5,096	1,636,589	1,556,397	...	...	...	...	
Faridpur	2,616	2,176	...	...	...	...	...	...	2,658	2,570	665,020	636,526	...	...	...	...	
Backergunge	16,655	13,284	...	...	...	...	...	...	4,574	3,821	837,440	798,423	...	...	...	...	
CHITTAGONG DIVISION	***4,226***	***3,683***	...	...	...	...	...	...	***9,078***	***9,289***	***1,888,323***	***1,907,166***	***437***	***380***	...	...	
Tippera	1,880	1,519	...	...	...	...	...	...	1,722	1,513	887,432	846,254	432	380	...	...	
Noakhali	740	549	...	...	...	...	...	...	959	916	489,935	503,493	5	...	...	...	
Chittagong	1,578	1,571	...	...	...	...	...	...	6,292	6,858	507,141	556,427	...	...	...	...	
Chittagong Hill Tracts	98	44	...	...	...	...	...	...	105	2	3,815	992	...	...	...	...	
(2) Feudatory States	***759***	***466***	...	...	...	...	...	...	***296***	***207***	***128,801***	***114,082***	...	...	***121***	***176***	
Cooch Behar	691	418	...	...	...	...	...	...	197	115	93,834	84,749	...	...	121	176	
Hill Tippera	68	48	...	...	...	...	...	...	99	92	34,967	29,333	...	...	...	...	
SIKKIM	*1*	...	...	...	...	...	...	...	...	...	*17*	*4*	...	...	*20*	*2*	

* Compiled for Eastern Bengal only.

This content downloaded from 202.122.18.30 on Wed, 12 Jun 2024 09:32:33 +00:00
All use subject to https://about.jstor.org/terms

APPENDIX TO TABLE XIII.

Details of castes included in the head "Minor Castes."

PART A.—HINDUS, ANIMISTS, ETC.

Caste.	Religion.	Males.	Females.	Distribution.
1	2	3	4	5
		(a)—*BENGAL.*		
Agaria	Hindu ...	42	25	Calcutta (13 + 0), Jalpaiguri (18 + 25), Pabna (2 + 0), Cooch Behar (9 + 0).
Do.	Animist ...	9	3	Darjeeling.
Aghori	Hindu ...	10	16	Dinajpur (7 + 11), Malda (3 + 5).
Agrahari	„ ...	3	...	Malda (1 + 0), Chittagong (2 + 0).
Ahom	„ ...	2	...	Dacca.
Amat	„ ...	198	90	Howrah (1 + 0), 24-Parganas (1 + 0), Jessore (2 + 0), Dinajpur (19 + 0), Jalpaiguri (7 + 0), Darjeeling (14 + 0), Rangpur (2 + 0), Pabna (3 + 0), Malda (116 + 90), Mymensingh (1 + 0), Cooch Behar (32 + 0).
Animist (*unspecified*) ...	Animist ...	69	54	Jalpaiguri (59 + 47), Bogra (1 + 0), Pabna (9 + 7).
Arora	Hindu ...	4	...	Pabna.
Arya	Arya ...	10	10	Midnapore (5 + 6), Darjeeling (5 + 4).
Do.	Brahmo ...	5	5	Mymensingh.
Assamese	Hindu ...	131	70	Jalpaiguri (0 + 1), Rangpur (12 + 0), Dacca (13 + 0), Chittagong Hill Tracts (47 + 27), Hill Tippera (59 + 42).
Do.	Buddhist ...	3	2	Chittagong Hill Tracts.
Atith	Hindu ...	102	14	Midnapore (15 + 12), 24-Parganas (16 + 0), Calcutta (7 + 1), Nadia (7 + 0), Rajshahi (5 + 0), Dinajpur (3 + 0), Jalpaiguri (3 + 0), Rangpur (21 + 0), Dacca (3 + 0), Mymensingh (4 + 0), Faridpur (3 + 1), Cooch Behar (15 + 0).
Balija	„ ...	3	3	Tippera.
Bandawat	„ ...	1	...	Rajshahi.
Banjara	„ ...	1	2	Pabna.
Banjogi	„ ...	1	...	Pabna.
Banpar	„ ...	33	24	Malda (5 + 23), Dacca (26 + 0), Tippera (2 + 1).
Banwar	„ ...	2	...	Rangpur.
Bari	„ ...	57	5	Dinajpur (12 + 2), Jalpaiguri (21 + 2), Rangpur (2 + 1), Dacca (7 + 0), Mymensingh (9 + 0), Faridpur (6 + 0).
Barnasankar	„ ...	2	...	Rangpur (1 + 0), Faridpur (1 + 0).
Barnawar	„ ...	53	36	Howrah (4 + 12), 24-Parganas (3 + 0), Dinajpur (8 + 0), Malda (10 + 4), Mymensingh (5 + 0), Faridpur (1 + 0), Tippera (2 + 0), Cooch Behar (20 + 20).
Barat	„ ...	1	...	Dinajpur.
Bhaina	„ ...	2	...	Midnapore.
Bhakat	„ ...	168	112	Jalpaiguri (56 + 24), Rangpur (14 + 16), Malda (92 + 68), Tippera (6 + 4).
Do.	Animist ...	5	0	Jalpaiguri.
Bhandari	Hindu ...	32	2	Burdwan (1 + 0), Birbhum (16 + 2), 24-Parganas (11 + 0), Dacca (4 + 0).
Bhangi	„ ...	1	...	Pabna.
Bhaskar	„ ...	7	1	Rajshahi (5 + 1), Dinajpur (2 + 0).
Bhatiya	„ ...	19	12	Rangpur (10 + 12), Pabna (2 + 0), Faridpur (7 + 0).
Do.	Jain ...	1	...	Mymensingh.
Bhawaiya	Hindu ...	1	...	Pabna.
Bhuiya	Buddhist ...	7	11	Calcutta.
Birhor	Hindu ...	74	48	Nadia (15 + 0), Jalpaiguri (43 + 39), Rangpur (3 + 0), Bogra (6 + 4), Mymensingh (6 + 4), Chittagong (1 + 1).
Do.	Animist ...	12	4	Jalpaiguri.
Borha	Hindu ...	3	...	Bogra.
Burmese	Buddhist ...	86	101	Chittagong.
Burud	Hindu ...	2	...	Mymensingh.
Chapota	„ ...	126	107	Dinajpur (17 + 5), Malda (109 + 102).
Chero	„ ...	21	2	Jalpaiguri (14 + 0), Darjeeling (2 + 2), Pabna (5 + 0).
Chhimba	Jain ...	11	1	Rangpur.
Chitrakar	Hindu ...	80	67	Rajshahi (12 + 2), Malda (68 + 65).
Darzi	„ ...	156	120	Dinajpur (2 + 0), Jalpaiguri (154 + 120).
Do.	Buddhist ...	14	10	Jalpaiguri.
Do.	Animist ...	31	26	Jalpaiguri.
Devanga (A Madras caste) ...	Hindu ...	1,547	1,735	24-Parganas.
Dhakar	„ ...	5	...	Mymensingh.
Dhami	„ ...	63	28	Jalpaiguri (13 + 15), Darjeeling (50 + 13).
Dhari	„ ...	14	44	Burdwan (1 + 5), Howrah (4 + 1), 24-Parganas (1 + 0), Calcutta (2 + 0), Darjeeling (5 + 38), Faridpur (1 + 0).

This content downloaded from 202.122.18.30 on Wed, 12 Jun 2024 09:32:33 +00:00
All use subject to https://about.jstor.org/terms

APPENDIX TO TABLE XIII—*continued.*

Caste.	Religion.	Males.	Females.	Distribution.
1	2	3	4	5
	(a)—*BENGAL*—continued.			
Dhenuar	Hindu ...	30	14	Rajshahi (18 + 12), Dinajpur (1 + 0), Jalpaiguri (8 + 2), Bogra (3 + 0).
Do.	Animist ...	1	...	Jalpaiguri.
Dhera	Hindu ...	19	19	Bankura (2 + 8), 24-Parganas (12 + 11), Calcutta (5 + 0).
Dhimar	,, ...	13	5	Dinajpur (3 + 0), Jalpaiguri (1 + 1), Hill Tippera (9 + 4).
Dhunia	,, ...	59	15	Dinajpur (18 + 5), Rangpur (5 + 1), Malda (14 + 9), Backergunge (22 + 0).
Dogara	Jain ...	6	1	Rangpur (3 + 0), Mymensingh (3 + 1).
Dumal	Hindu ...	41	34	Darjeeling.
Ganta	,, ...	...	1	Jalpaiguri.
Gandharb	,, ...	1	...	Rangpur.
Gandhmali	,, ...	1	...	Midnapore.
Gangauta	,, ...	271	95	Rajshahi (35 + 5), Dinajpur (11 + 0), Jalpaiguri (16 + 18), Darjeeling (140 + 72), Pabna (41 + 0), Faridpur (1 + 0), Tippera (27 + 0).
Ghani	,, ...	...	3	Jalpaiguri.
Do.	Animist ...	2	8	Jalpaiguri.
Ghantra	Hindu ...	34	33	Midnapore (31 + 32), 24-Parganas (2 + 1), Calcutta (1 + 0).
Gharuk	Hindu ...	1	...	Malda.
Gokha	,, ...	3	...	Midnapore (2 + 0), Jessore (1 + 0).
Gola	,, ...	63	67	Bankura (1 + 0), Midnapore (52 + 54), Jalpaiguri (10 + 13).
Gowndla	,, ...	1	...	Rangpur.
Gujar	,, ...	2	...	Pabna (1 + 0), Dacca (1 + 0).
Do.	Jain ...	2	...	Mymensingh.
Gulgulia	Hindu ...	4	4	Rangpur.
Guria	,, ...	419	53	Midnapore (3 + 0), 24-Parganas (42 + 0), Calcutta (58 + 6), Nadia (72 + 1), Murshidabad (6 + 0), Jalpaiguri (33 + 21), Darjeeling (3 + 18), Bogra (6 + 0), Pabna (181 + 7), Mymensingh (8 + 0), Chittagong (4 + 0), Cooch Behar (3 + 0).
Guzrati	Hindu ...	1	...	Jalpaiguri.
Haya	Buddhist ...	15	2	Jalpaiguri.
Hindu (*unspecified*) ...	Hindu ...	1	...	Malda.
Hindustani (*unspecified*) ...	,, ...	...	4	Bogra.
Jagwa	,, ...	1	4	Rangpur.
Jain (*unspecified*) ...	Jain ...	12	...	Rangpur (3 + 0), Dacca (4 + 0), Chittagong (3 + 0), Hill Tippera (2 + 0).
Jaisi	Hindu ...	3	...	Chittagong.
Jammal	,, ...	1	...	Pabna.
Japanese	Buddhist ...	30	89	Calcutta (22 + 67), Nadia (0 + 1), Darjeeling (2+3), Dacca (4 + 9), Chittagong (2 + 9).
Jat	Jain ...	6	...	Jalpaiguri (3 + 0), Rangpur (3 + 0).
Do.	Sikh ...	9	3	Jalpaiguri (1 + 0), Rangpur (3 + 1), Pabna (1 + 0), Mymensingh (2 + 1), Chittagong (2 + 1).
Jhinwar	Hindu ...	2	1	Pabna.
Jhora	,, ...	41	27	Jalpaiguri (19+13), Chittagong Hill Tracts (1 + 0), Hill Tippera (21 + 14).
Do.	Animist ...	21	14	Jalpaiguri.
Joha	Hindu ...	2	...	Pabna.
Kacharu	,, ...	170	207	Rangpur (11 + 0), Pabna 50 + 72), Mymensingh (98 + 119), Tippera (11 + 16).
Kachera (Kachara) ...	Jain ...	5	...	Rangpur.
Kahalia	Hindu ...	1	...	Faridpur.
Kaikardi	,, ...	1	...	Pabna.
Kalanga	,, ...	2	3	Burdwan.
Kalita	,, ...	51	28	Jalpaiguri (19 + 20), Rangpur (2 + 2), Pabna (3 + 0), Dacca (3 + 1), Mymensingh (11+2), Faridpur (1 + 0), Tippera (12 + 3).
Kallar	,, ...	2	...	Calcutta.
Kan	,, ...	2	1	Pabna (1 + 0), Chittagong (1 + 1).
Kanjar	,, ...	7	2	Jalpaiguri.
Kapuria	,, ...	92	108	Dinajpur (30 + 34), Jalpaiguri (10 + 0), Rangpur (21 + 24), Bogra (8 + 4), Tippera (21+16), Chittagong (2 + 0).
Karanga	,, ...	1	...	Chittagong.
Kartia	,, ...	1	...	Dinajpur.
Kasarwani	,, ...	181	117	Burdwan (36 + 23), Birbhum (36 + 26), 24-Parganas (5 + 3), Calcutta (69 + 60), Murshidabad (14 + 2), Dinajpur (5 + 2), Jalpaiguri (11 + 1), Darjeeling (3 + 0), Dacca (2 + 0).
Kasaundhan	,, ...	9	14	Dinajpur.
Kaur	,, ...	17	5	24-Parganas (3 + 0), Jalpaiguri (11 + 4), Darjeeling (3 + 3).

This content downloaded from
202.122.18.30 on Wed, 12 Jun 2024 09:32:33 +00:00
All use subject to https://about.jstor.org/terms

APPENDIX TO TABLE XIII—*continued.*

Caste.	Religion.	Males.	Females.	Distribution.
1	2	3	4	5
		(*a*)—*BENGAL*—continued.		
Khadal	Hindu	1	...	Dacca.
Kharura	"	161	151	Midnapore (138 + 151), Calcutta (1 + 0), Jessore (1 + 0).
Do.	Buddhist	1	...	Nadia.
Khasia	Hindu	13	7	Dacca (6 + 1), Tippera (3 + 0), Hill Tippera (7 + 6).
Do.	Animist	10	6	Rajshahi (3 + 1), Dacca (5 + 2), Chittagong (2 + 3).
Khati	Hindu	14	3	Midnapore (2 + 2), 24-Parganas (11 + 0), Nadia (1 + 0), Darjeeling (0 + 1).
Khatia	"	1	...	Rajshahi.
Khatik	"	101	58	Darjeeling (5 + 1), Rangpur (12 + 15), Bogra (15 + 14), Pabna (38 + 24), Malda (1 + 0), Dacca (9 + 1), Mymensingh (8 + 1), Faridpur (5 + 0), Tippera (8 + 2).
Khatwe	Hindu	75	2	Calcutta (1 + 1), Dinajpur (3 + 0), Jalpaiguri (3 + 1), Rangpur (8 + 0), Malda (3 + 0), Dacca (6 + 0), Tippera (51 + 0).
Do.	Animist	1	...	Jalpaiguri.
Do.	Hindu	1	...	Jessore.
Kheturi or Khetauri	"	3	6	Rajshahi (1 + 0), Pabna (2 + 6).
Koli	"	24	30	Burdwan.
Koshta	"	5	1	Tippera.
Kotal	"	40	39	Dinajpur (36 + 39), Rangpur (3 + 0), Pabna (1 + 0).
Kurariar	"	220	183	Dinajpur (78 + 91), Bogra (42 + 30), Pabna (25 + 0), Malda (74 + 62), Mymensingh (1 + 0).
Laheri	"	3	...	Tippera.
Lai	"	24	35	Dacca (2 + 0), Hill Tippera (22 + 35).
Lushai	"	211	212	Hill Tippera.
Madrasi	"	1	...	Pabna.
Mahanta	"	8	...	Rangpur (2 + 0), Bogra (1 + 0), Pabna (1 + 0), Mymensingh (4 + 0).
Mahara	"	1	...	Pabna.
Mahotja	"	42	6	Midnapore (3 + 0), 24-Parganas (12 + 1), Calcutta (25 + 4), Murshidabad (1 + 1), Jessore (1 + 0).
Mahuri	"	1	...	Pabna.
Majwar (Machhwar)	"	18	9	Jalpaiguri.
Malar	"	8	...	Dinajpur.
Malhar	"	13	19	Jalpaiguri.
Do.	Animist	1	1	Pabna.
Mar	Hindu	1	...	Pabna.
Maratha	"	2	1	Dinajpur.
Markande	"	213	26	Rajshahi (2 + 1), Dinajpur (15 + 0), Jalpaiguri (45 + 6), Rangpur (10 + 4), Bogra (12 + 12), Pabna (13 + 0), Malda (7 + 0), Dacca (18 + 0), Mymensingh (21 + 0), Faridpur (1 + 0), Backergunge (1 + 0), Tippera (47 + 1), Noakhali (2 + 2), Chittagong (18 + 0), Chittagong Hill Tracts (1 + 0).
Marwari	"			
Do.	Jain	90	4	Rajshahi (2 + 0), Dinajpur (3 + 0), Jalpaiguri (12 + 0), Rangpur (9 + 0), Pabna (1 + 0), Mymensingh (63 + 4).
Maulik (Naiya)	Hindu	42	38	Malda.
Mudliar	"	1	...	Pabna.
Murao	"	3	...	Pabna (1 + 0), Dacca (2 + 0).
Naga (*unspecified*)	Animist	...	1	Dacca.
Naik	Hindu	23	21	Hill Tippera.
Naiya	"	51	85	Rajshahi (24 + 0), Dinajpur (5 + 10), Jalpaiguri (20 + 75), Rangpur (1 + 0), Pabna (1 + 0).
Nanakshahi	"	29	2	Rangpur (13 + 0), Pabna (11 + 0), Chittagong (5 + 2).
Nayar	"	2	...	Dacca.
Nuri	"	2	...	Rangpur.
Pahari	"	3	3	Chittagong.
Do.	Animist	1	...	Dacca.
Palwar	Hindu	185	34	Malda.
Panjabi	"	3	...	Jalpaiguri (2 + 0), Pabna (1 + 0).
Pargha	"	83	66	Rajshahi (16 + 16), Dinajpur (39 + 41), Jalpaiguri (19 + 9), Bogra (3 + 0), Malda (6 + 0).
Parhaiya	"	113	101	Burdwan (3 + 0), Midnapore (6 + 10), Hooghly (2 + 0), Howrah (4 + 0), 24-Parganas (2 + 0), Nadia (1 + 1), Murshidabad (54 + 83), Jalpaiguri (37 + 1), Darjeeling (3 + 4), Pabna (1 + 2).
Do.	Animist	1	...	24-Parganas.

This content downloaded from
202.122.18.30 on Wed, 12 Jun 2024 09:32:33 +00:00
All use subject to https://about.jstor.org/terms

APPENDIX TO TABLE XIII—*concluded.*

Caste.	Religion.	Males.	Females.	Distribution.
1	2	3	4	5
	(a)—BENGAL—concluded.			
Parwar	Hindu ...	1	...	Pabna.
Patra	,, ...	89	4	Hooghly (33 + 0), Howrah (10 + 0), Calcutta (35 + 4), Jessore (1 + 0), Cooch Behar (10 + 0).
Pawaria	,, ...	16	7	Jalpaiguri (8 + 2), Tippera (8 + 5).
Pendhari	,, ...	1	2	Hill Tippera.
Porawal	,, ...	10	...	Jalpaiguri.
Rajbhat	,, ...	8	5	Rajshahi (1 + 0), Dinajpur (2 + 0), Bogra (2 + 5), Mymensingh (3 + 0).
Ramdasi	,, ...	1	...	Pabna.
Rastogi	,, ...	10	6	Jalpaiguri (4 + 0), Dacca (6 + 6).
Raut	,, ...	6	...	Pabna (4 + 0), Backergunge (2 + 0).
Rawat	Jain ...	9	6	Rangpur (3 + 6), Mymensingh (6 + 0).
Sadhu	Hindu ...	1	...	Pabna.
Sansia	,, ...	10	6	Hooghly.
Shrimali	,, ...	1	...	Mymensingh.
Sikh	,, ...	60	11	Rajshahi (5 + 0), Dinajpur (1 + 0), Jalpaiguri (22 + 4), Rangpur (18 + 3), Bogra (2 + 0), Pabna (1 + 0), Tippera (11 + 4).
Do.	Sikh ...	73	6	Dinajpur (1 + 0), Jalpaiguri (12 + 1), Pabna (36 + 1), Dacca (3 + 0), Mymensingh (3 + 0), Backergunge (1 + 0), Chittagong (13 + 4), Hill Tippera (4 + 0).
Sinhalese	Buddhist ...	2	...	Chittagong.
Sokiar	Hindu ...	18	...	Hooghly (12 + 0), Calcutta (4 + 0), Pabna (2 + 0).
Sudha	,, ...	13	6	Hooghly.
Tamaria	,, ...	33	27	Jalpaiguri (30 + 26), Darjeeling (2 + 1), Cooch Behar (1 + 0).
Do.	Animist ...	24	11	Jalpaiguri (15 + 11), Darjeeling (9 + 0).
Tarkhan	Hindu ...	1	...	Pabna.
Do.	Sikh ...	32	19	Chittagong (30 + 19), Jalpaiguri (2 + 0).
Thakur	Hindu ...	4	...	Pabna.
Thakuri	,, ...	44	21	Jalpaiguri (33 + 17), Dacca (11 + 4).
Do.	Animist ...	2	2	Jalpaiguri.
Thami	Hindu ...	11	6	Jalpaiguri.
Thapa	,, ...	5	...	Dacca (4 + 0), Backergunge (1 + 0).
Thathera	,, ...	130	94	Midnapore (23 + 8), Howrah (1 + 0), 24-Parganas (20 + 22), Calcutta (18 + 1), Nadia (3 + 3), Murshidabad (41 + 34), Rajshahi (12 + 16), Dinajpur (4 + 0), Bogra (3 + 0), Backergunge (8 + 10).
Ujia	Animist ...	37	38	Jalpaiguri.
Vellala	Hindu ...	3	...	Pabna.
	(b)—SIKKIM.			
Atith	Hindu ...	2	...	
Kasarwani	,, ...	3	3	

PART B—MUSALMANS.

Afghan	Musalman ...	7	3	Bogra (4 + 3), Pabna (1 + 0), Mymensingh (2 + 0).
Ashraf	,, ...	17	16	Rajshahi (7 + 16), Rangpur (3 + 0), Mymensingh (7 + 0).
Bakali	,, ...	22	10	Malda.
Bakho	,, ...	25	35	Jalpaiguri.
Barhi	,, ...	8	...	Rangpur (4 + 0), Faridpur (4 + 0).
Bhuiya	,, ...	4	...	Rajshahi.
Chaudhuri	,, ...	5	4	Faridpur.
Chunari	,, ...	66	91	Dacca (2 + 3), Faridpur (3 + 5), Tippera (4 + 7), Noakhali (57 + 76).
Dafali	,, ...	14	12	Malda.
Gaddi	,, ...	1	...	Dacca.
Golam	,, ...	1	2	Noakhali.
Halalkhor	,, ...	8	6	Rajshahi (6 + 3), Pabna (2 + 3).
Hijra	,, ...	2	...	Malda.
Hosseni Goala	,, ...	25	10	Malda.
Kharadi	,, ...	3	...	Jalpaiguri.
Kureshi	,, ...	27	...	Pabna.
Laheri	,, ...	39	7	Jalpaiguri (3 + 4), Backergunge (36 + 3).
Mangta	,, ...	6	6	Bogra.
Mehana	,, ...	11	...	Faridpur.
Mirdah	,, ...	34	5	Dinajpur (1 + 0), Jalpaiguri (1 + 0), Dacca (14 + 3), Mymensingh (18 + 2).
Miriasin	,, ...	11	...	Jalpaiguri.
Miyan	,, ...	...	2	Rangpur.
Nau-Muslim	,, ...	2	7	Darjeeling.
Patwa	,, ...	3	1	Noakhali.
Sunni	,, ...	20	4	Jalpaiguri (8 + 0), Rangpur (7 + 2), Dacca (2 + 2), Chittagong (3 + 0).

This content downloaded from
202.122.18.30 on Wed, 12 Jun 2024 09:32:33 +00:00
All use subject to https://about.jstor.org/terms

TABLE XIV.

CIVIL CONDITION BY AGE FOR SELECTED CASTES.

This table contains statistics of civil condition by age for selected castes or tribes, whereas Table VII (age, sex and civil condition) deals with the total population. There is this further difference between the two tables, that the age periods are not the same, the periods 5-12 and 12-15 being substituted in this table for the periods 5-10 and 10-15 given in Table VII. As in Table IX, the selected castes and tribes are grouped together for homogeneous districts, or statistics are given for single districts in which they are especially numerous.

The strength of some castes is not the same as in Table IX owing to the fact that figures have been compiled for different local areas.

This content downloaded from
202.122.18.30 on Wed, 12 Jun 2024 09:32:33 +00:00
All use subject to https://about.jstor.org/terms

TABLE XIV.—CIVIL CONDITION

Serial No.	Caste, Tribe or Race.	Locality.	Sex.	Population dealt with.	UNMARRIED.						
					Total.	0—5	5—12	12—15	15—20	20—30	40 & over.
	1	2	3	4	6	6	7	8	9	10	11
1	AGARWALA (Hindu).	Calcutta	Male	6,840	1,960	434	572	257	269	391	37
			Female	3,889	848	353	380	64	22	21	8
2	AJLAF (Musalman)	24-Parganas	Male	62,631	29,674	8,185	13,416	3,029	2,845	1,211	95
			Female	56,733	17,107	8,713	7,263	167	68	142	64
3	ANGLO-INDIAN (Christian).	West and Central Bengal, Darjeeling and Sikkim.	Male	9,406	6,037	1,251	1,493	750	941	1,282	304
			Female	9,372	5,147	1,341	1,409	630	709	763	289
4	BAGDI (Hindu)	West and Central Bengal.	Male	319,519	197,448	57,599	73,646	28,458	26,184	13,933	1,636
			Female	423,325	111,775	53,918	51,709	3,310	1,188	1,183	467
5	BAIDYA (do.)	Bengal	Male	37,166	20,858	5,070	7,093	2,762	3,498	2,198	237
			Female	36,531	13,190	5,359	6,748	938	109	99	17
6	BAISHNAB (do.)	Ditto	Male	182,274	82,117	19,623	29,057	11,031	10,380	8,853	3,170
			Female	219,653	45,929	20,967	20,936	1,859	815	986	386
7	BARUI (do.)	Ditto	Male	71,572	36,278	9,689	13,052	4,909	4,894	3,277	457
			Female	67,999	20,801	10,059	9,881	479	238	86	58
8	BAURI (do.)	West Bengal	Male	128,838	61,545	16,635	26,095	10,315	5,841	2,172	477
			Female	133,347	43,430	18,521	21,161	2,663	594	562	133
9	BHOTIA (Buddhist)	Darjeeling and Sikkim.	Male	8,932	4,472	895	1,273	802	487	866	149
			Female	9,503	4,033	990	1,419	765	440	348	71
10	BHUINMALI (Hindu)	North and East Bengal.	Male	36,421	18,142	4,536	6,638	2,213	2,282	2,262	211
			Female	35,213	10,569	4,841	5,242	316	29	54	17
11	BHUIYA (do.)	Bengal	Male	17,728	7,619	2,265	3,947	1,021	751	577	58
			Female	16,389	5,681	2,588	2,510	399	93	75	16
12	BHUMIJ (do.)	Bankura and Midnapore.	Male	31,459	15,151	3,894	6,401	1,965	1,670	1,113	106
			Female	33,925	12,672	5,284	5,581	1,005	438	220	38
13	BRAHMAN (do.)	Bengal	Male	637,290	308,928	71,998	101,400	40,559	44,125	42,509	8,039
			Female	559,519	165,958	73,276	81,356	7,368	2,230	1,288	430
14	BRAHMO	Calcutta	Male	774	485	78	100	50	82	165	10
			Female	755	413	71	122	80	79	60	1
15	CHAKMA (Buddhist).	Chittagong Hill Tracts.	Male	28,336	16,273	4,233	6,306	2,179	2,232	1,247	86
			Female	25,256	13,096	4,000	6,000	1,740	1,100	217	33
16	CHAMAR (Hindu)	Bengal	Male	65,354	20,769	5,341	7,076	2,543	2,369	2,532	308
			Female	33,508	9,851	4,753	1,398	408	147	138	37
17	CHINESE (Confucian).	Calcutta	Male	890	211	15	16	6	26	133	15
			Female	140	48	18	26		4		
18	CHINESE (Buddhist)	Ditto	Male	1,153	469	26	31	15	84	282	31
			Female	228	89	21	20	4	15	15	7
19	DHOBA (Hindu)	Bengal	Male	100,167	48,840	11,882	17,724	6,584	6,789	5,332	529
			Female	93,310	28,081	12,481	13,914	1,017	280	329	64
20	DOM (do.)	West Bengal and Calcutta.	Male	64,228	27,254	7,053	10,925	3,893	3,101	1,887	393
			Female	62,119	16,368	7,265	7,577	1,061	247	159	59
21	DOSADH (do.)	Calcutta	Male	6,472	1,435	346	469	219	213	222	36
			Female	2,331	506	217	205	43	17	20	4
22	EUROPEAN AND ALLIED RACES (Christian).	West and Central Bengal, Darjeeling and Sikkim.	Male	15,213	9,870	916	1,013	394	1,011	5,367	769
			Female	7,895	4,062	833	847	298	657	1,039	388
23	GANDHABANIK (Hindu).	Bengal	Male	11,517	5,255	1,378	1,776	716	292	606	77
			Female	10,802	3,483	1,520	1,474	102	27	43	9
24	GARO (do.)	Jalpaiguri and Mymensingh.	Male	965	470	164	178	40	43	43	2
			Female	942	341	144	166	15	32	4	...
25	GARO (Animist)	Ditto	Male	20,111	10,759	3,329	4,135	1,187	1,016	676	36
			Female	19,313	8,391	3,500	3,882	501	382	108	18
26	GOALA (Hindu)	*Total*	*Male*	335,842	145,693	33,261	48,765	19,850	20,570	20,202	2,755
			Female	273,039	68,062	31,091	29,936	2,118	804	867	246
		West and Central Bengal.	Male	267,612	117,808	26,023	36,718	16,582	16,937	15,837	2,015
			Female	225,538	53,453	26,095	26,284	1,999	670	610	187
		North and East Bengal.	Male	68,230	27,885	6,538	9,057	3,268	3,633	4,365	740
			Female	49,501	14,609	7,000	6,652	119	134	248	59

This content downloaded from
202.122.18.30 on Wed, 12 Jun 2024 09:32:33 +00:00
All use subject to https://about.jstor.org/terms

BY AGE FOR SELECTED CASTES.

MARRIED.							WIDOWED.							
Total.	0—5	5—12	12—15	15—20	20—40	40 & over.	Total.	0—5	5—12	12—15	15—20	20—40	40 & over.	Serial No.
12	13	14	15	16	17	18	19	20	21	22	23	24	25	
4,543	...	39	94	402	2,748	1,260	337	...	...	...	9	131	197	
2,394	...	69	142	384	1,421	378	647	...	2	14	45	147	439	1
31,453	21	257	525	2,267	17,227	10,662	1,504	...	8	8	29	392	1,067	
30,785	179	3,553	3,067	5,948	14,782	3,256	8,841	3	98	75	192	2,173	6,300	2
2,818	...	...	6	108	1,538	1,166	551	...	...	...	1	194	356	
2,997	...	...	1	177	1,973	846	1,228	...	...	2	23	344	861	3
200,478	91	1,660	3,588	15,861	109,301	69,977	27,556	...	22	150	455	5,163	15,766	
200,476	468	16,936	22,330	40,204	95,075	25,463	111,074	29	658	1,609	5,500	32,147	66,131	4
15,105	8	37	81	548	8,188	6,243	1,203	...	...	2	28	269	884	
15,810	9	343	1,095	3,517	9,271	2,575	7,531	...	20	32	184	1,973	5,322	5
85,670	51	612	1,393	6,005	44,445	33,164	14,427	1	30	54	255	3,629	10,458	
89,753	194	6,762	8,360	16,103	43,906	14,434	83,971	17	380	733	2,637	27,482	52,722	6
31,659	19	121	448	2,000	17,219	11,852	3,642	...	2	35	95	906	2,604	
31,396	26	2,258	3,647	6,987	14,834	3,644	15,795	18	71	169	600	5,351	9,583	7
61,137	24	1,153	2,812	7,773	31,746	17,688	6,156	...	7	29	396	2,206	3,518	
66,623	76	3,766	6,256	13,001	31,739	11,705	23,294	9	124	225	988	7,567	14,388	8
4,106	...	15	25	132	1,998	1,936	374	...	...	1	6	48	299	
4,537	2	18	103	518	2,349	1,547	933	...	...	2	25	193	710	9
16,220	7	105	189	787	9,020	6,112	2,050	...	4	2	19	544	1,490	
15,722	14	1,035	1,519	3,357	8,098	1,649	8,922	1	59	75	330	2,987	5,470	10
9,381	1	97	155	626	5,272	3,230	728	...	1	4	19	253	458	
7,738	8	426	629	1,353	4,183	1,139	2,970	...	10	25	83	1,076	1,776	11
14,807	4	73	206	1,144	8,485	4,895	1,501	3	1	15	126	483	873	
15,192	19	561	1,021	2,589	8,425	2,584	6,161	2	24	33	187	1,909	4,006	12
295,487	146	1,428	4,262	17,619	162,471	109,561	32,875	1	51	122	846	8,393	23,527	
252,787	249	14,853	26,681	53,044	120,419	37,541	140,774	42	603	1,350	5,451	42,357	90,971	13
260	...	...	...	6	119	125	29	...	...	...	...	8	21	
242	...	...	4	30	153	55	100	...	...	3	4	33	60	14
11,137	...	32	34	365	6,035	4,671	925	...	...	...	4	212	709	
10,842	...	26	167	1,411	6,897	2,341	1,518	...	5	3	7	142	1,161	15
12,308	37	494	1,762	3,378	24,321	12,716	2,877	...	13	36	139	1,283	1,406	
12,721	33	1,172	1,503	3,378	10,919	2,711	5,991	1	31	52	198	1,804	3,905	16
668	...	1	...	8	454	204	11	...	...	...	...	...	11	
83	...	3	1	2	63	15	9	...	...	...	...	1	8	17
681	...	...	1	18	487	175	3	...	...	...	...	...	3	
130	...	...	3	10	87	30	16	...	...	...	...	1	15	18
47,847	25	310	836	2,991	25,549	16,116	5,480	...	11	49	109	1,554	3,757	
42,993	72	3,175	4,256	9,209	21,038	4,945	22,536	12	105	259	940	7,881	13,339	19
33,210	26	411	1,083	3,457	17,475	10,758	3,764	...	3	17	173	1,257	2,314	
33,779	98	2,793	3,356	6,803	15,103	4,626	12,972	4	87	197	576	3,743	8,365	20
4,659	7	86	89	354	2,689	1,434	378	...	1	...	20	172	185	
1,528	...	56	87	168	721	296	497	...	...	...	10	144	343	21
4,890	...	...	...	29	2,687	2,174	453	...	...	...	1	146	306	
3,902	...	...	...	92	2,151	959	631	...	...	...	1	154	476	22
5,681	7	23	71	341	3,111	2,128	581	...	1	3	11	157	409	
4,987	5	275	563	1,106	2,397	641	2,632	...	13	22	180	788	1,624	23
483	...	3	2	16	241	221	12	...	...	...	...	4	8	
503	...	23	27	93	269	89	98	...	1	3	8	27	59	24
8,928	3	100	151	560	4,742	3,372	424	...	2	6	27	157	232	
9,368	14	388	712	1,625	5,313	1,316	1,554	3	19	23	79	516	914	25
168,908	138	1,039	2,818	10,857	95,772	58,284	21,241	6	34	110	619	5,954	14,018	
125,064	238	13,953	14,784	24,152	56,571	15,866	81,413	19	622	1,198	4,192	27,370	48,012	26
132 674	130	830	2,370	8,881	74,317	46,126	17.130	4	25	91	401	4,527	12,082	
104 033	226	12,220	12,570	19,876	46,385	12,770	68,052	17	548	1,080	3,654	22,713	40,040	
36 234	8	189	448	1,976	21,455	12,158	4.111	2	9	19	118	1,427	2,536	
21,531	12	1,727	2,214	4,276	10,206	3,096	13,361	2	74	118	508	4,057	7,972	

This content downloaded from
202.122.18.30 on Wed, 12 Jun 2024 09:32:33 +00:00
All use subject to https://about.jstor.org/terms

TABLE XIV.—Civil Condition by

Serial No.	Caste, Tribe or Race.	Locality.	Sex.	Population dealt with.	Unmarried.						
					Total.	0—5	5—12	12—15	15—20	20—40	40 & over.
	1	2	3	4	5	6	7	8	9	10	11
27	GURUNG (Hindu)	Darjeeling and Sikkim.	Male ...	7,862	4,264	995	1,508	592	573	487	109
			Female ...	7,751	3,629	1,027	1,432	612	424	207	27
28	HAJJAM AND NAPIT (Hindu).	Bengal ...	Male ...	225,040	109,678	26,955	39,483	14,519	15,483	11,920	1,318
			Female ...	213,300	60,795	28,105	29,368	2,029	623	488	182
29	HAJJAM (Musalman).	Jessore ...	Male ...	1,031	466	114	193	72	51	27	9
			Female ...	991	280	97	105	26	22	23	7
30	HARI (Hindu) ...	Bengal ...	Male ...	73,769	33,593	9,048	13,671	4,432	3,659	2,439	344
			Female ...	72,440	21,686	9,937	9,970	966	410	237	166
31	INDIAN CHRISTIAN.	Ditto ...	Male ...	42,157	24,106	5,890	7,481	4,135	3,288	2,958	356
			Female ...	40,331	17,929	6,024	7,605	2,184	1,047	833	236
32	JOGI (Hindu) ...	Ditto ...	Male ...	160,595	82,766	19,914	30,200	10,736	11,199	8,763	1,264
			Female ...	156,864	46,493	20,904	23,505	1,002	343	643	96
33	JOLAHA (Musalman).	Ditto ...	Male ...	144,679	64,444	17,696	26,361	8,584	6,907	4,267	629
			Female ...	124,889	37,204	17,570	16,874	1,505	722	449	84
34	KAHAR (Hindu) ...	Calcutta ...	Male ...	17,772	3,771	543	934	571	698	938	87
			Female ...	4,313	1,024	380	326	176	24	112	6
35	KAIBARTTA, CHASI (do.).	Bengal ...	Male ...	962,468	475,486	122,312	168,480	68,853	64,687	45,846	5,303
			Female ...	963,361	268,874	127,599	123,018	8,708	4,645	3,397	1,447
36	KAIBARTTA, JALIYA (do.).	Ditto ...	Male ...	151,010	75,000	18,412	27,083	10,215	9,446	8,951	893
			Female ...	144,830	44,886	20,024	21,054	1,619	1,425	638	196
37	KAIBARTTA (Unspecified) (do.).	Burdwan ...	Male ...	2,109	788	221	243	139	95	78	12
			Female ...	2,015	510	183	267	35	20	4	1
38	KAMAR (do.)	Bengal ...	Male ...	116,924	55,135	13,564	19,376	7,781	7,604	5,998	812
			Female ...	110,788	31,105	14,509	14,341	1,264	538	361	102
39	KAORA (do.)	Calcutta ...	Male ...	2,149	769	165	243	120	146	83	12
			Female ...	2,028	405	157	153	40	13	25	17
40	KAPALI (do.)	North and East Bengal.	Male ...	41,933	22,063	6,253	8,192	2,650	2,593	2,162	213
			Female ...	41,325	12,885	6,263	5,994	207	76	329	17
41	KAYASTH (do.)	Bengal ...	Male ...	565,968	298,475	68,453	97,209	40,221	45,262	42,343	4,987
			Female ...	540,147	169,073	69,348	87,423	8,603	1,879	1,449	371
42	KHAMBU AND JIMDAR (do.).	Darjeeling ...	Male ...	27,910	13,770	3,530	4,612	1,852	2,093	1,567	122
			Female ...	28,248	13,629	4,181	5,078	1,623	1,735	926	86
43	KHANDAIT (do.).	Calcutta ...	Male ...	9,499	2,338	324	315	261	456	930	52
			Female ...	286	55	26	17	11	6	13	12
44	KHAS (do.) ...	Darjeeling and Sikkim.	Male ...	10,206	5,344	1,413	1,875	609	713	689	65
			Female ...	8,588	3,940	1,316	1,610	474	305	214	21
45	KHATRI (do.) ...	Calcutta ...	Male ...	2,866	968	152	156	100	151	382	27
			Female ...	952	199	84	83	16	2	6	2
46	KOCH (do.) ...	Dacca and Mymensingh.	Male ...	24,592	12,509	3,010	5,398	1,643	1,299	1,038	91
			Female ...	22,957	8,568	3,809	4,072	522	121	43	1
47	KOIRI (do.) ...	Ditto ...	Male ...	3,341	775	157	113	56	110	211	38
			Female ...	561	169	57	54	14	10	32	2
48	KUKI (do.) ...	Hill Tippera ...	Male ...	1,140	628	195	323	75	85	49	1
			Female ...	1,141	530	189	210	53	49	28	1
49	KULU (Musalman)	North and East Bengal.	Male ...	20,219	10,120	2,853	4,553	1,110	981	563	100
			Female ...	18,852	6,363	2,963	3,156	138	37	63	6
50	KUMHAR (Hindu)	Bengal ...	Male ...	113,703	69,210	17,396	24,831	9,369	9,229	7,313	1,081
			Female ...	136,066	37,559	18,559	17,054	1,089	445	2 87	125
51	KURMI (do.) ...	Bankura, Midnapore and Calcutta.	Male ...	55,715	22,962	6,679	9,929	3,043	2,066	1,024	151
			Female ...	50,623	14,818	6,764	6,974	596	231	227	26
52	LEPCHA (Buddhist)	Darjeeling and Sikkim.	Male ...	9,365	4,375	905	1,542	571	623	7658	76
			Female ...	9,535	3,707	967	1,356	474	469	390	40
53	LEPCHA (Christian)	Darjeeling ...	Male ...	621	377	91	132	46	52	52	4
			Female ...	619	352	106	123	53	35	32	3
54	MAGH (Buddhist) ...	East Bengal ...	Male ...	67,482	33,906	8,961	12,270	4,600	5,432	3,348	295
			Female ...	63,912	27,342	8,705	12,218	3,253	2,372	649	85
55	MALO (Hindu) ...	Bengal ...	Male ...	96,020	48,011	11,553	16,360	6,062	6,405	7,050	610
			Female ...	93,189	27,205	12,608	12,134	1,243	228	359	33

This content downloaded from
202.122.18.30 on Wed, 12 Jun 2024 09:32:33 +00:00
All use subject to https://about.jstor.org/terms

AGE FOR SELECTED CASTES—*continued.*

MARRIED.							WIDOWED.							Serial No.
Total.	0—5	5—12	12—15	15—20	20—40	40 & over.	Total	0—5	5—12	12—15	15—20	20—40	40 & over	
12	13	14	15	16	17	18	19	20	21	22	23	24	25	
3,401	1	16	33	187	2,007	1,157	197	...	...	...	3	45	149	27
3,501	5	17	65	392	2,018	1,004	621	...	...	1	3	126	491	
102,094	29	581	1,582	6,793	56,984	36,125	13,268	...	26	35	304	3,513	9,390	28
95,796	206	8,427	10,255	20,722	45,335	11,151	56,709	17	384	757	2,561	19,413	33,577	
523	2	9	27	65	260	160	42	...	1	4	2	11	24	29
451	1	57	61	154	169	29	260	...	6	3	21	80	150	
35,813	19	267	835	2,860	19,715	12,117	4,563	...	8	44	206	1,374	2,631	30
36,277	80	2,622	3,190	7,140	18,478	4,767	14,477	3	87	172	539	4,562	9,314	
17,476	17	43	91	549	10,136	6,640	1,575	...	3	1	31	548	992	31
17,117	14	135	622	3,052	10,082	3,212	5,285	1	3	14	125	1,564	3,578	
70,966	13	403	783	3,912	39,414	26,441	7,463	1	8	34	106	1,676	5,638	32
72,009	71	5,895	7,528	15,341	35,708	7,466	38,362	8	217	315	1,397	12,760	23,665	
74,740	42	1,014	2,081	6,030	42,020	23,553	5,495	1	18	48	176	1,015	3,337	33
65,345	197	6,392	6,426	12,014	32,587	7,829	22,340	8	165	213	511	5,788	15,655	
13,075	4	60	497	1,146	7,722	3,646	926	...	...	7	16	471	432	34
2,458	1	90	239	340	1,280	508	831	...	1	5	37	265	523	
433,668	631	2,738	7,617	33,982	235,931	152,769	53,314	8	228	525	1,710	14,483	36,360	35
440,902	1440	41,093	49,249	95,061	199,424	54,638	253,585	66	1,929	4,800	14,539	87,647	144,604	
67,946	21	311	972	4,169	38,085	24,388	8,064	1	17	20	168	2,175	5,683	36
65,051	126	4,557	6,831	13,896	32,470	7,171	34,893	17	154	631	1,423	12,012	20,656	
1,091	...	9	69	193	519	301	230	...	2	4	13	82	129	37
934	...	72	123	287	329	123	571	...	3	7	28	204	329	
54,554	20	345	1,000	3,718	29,958	19,513	7,235	1	11	59	228	2,077	4,859	38
51,465	87	4,174	5,723	10,567	24,177	6,737	28,218	16	178	355	1,480	9,219	16,970	
1,240	3	5	24	126	697	385	140	...	...	...	4	57	79	39
1,115	...	31	104	178	620	182	508	...	1	4	29	193	281	
18,014	6	101	261	1,170	10,024	6,452	1,856	...	...	9	30	447	1,370	40
17,921	32	1,877	2,069	3,409	8,713	1,821	10,519	3	64	119	349	3,602	6,382	
241,957	82	1,162	2,400	10,355	131,379	96,579	25,536	1	32	153	1,034	6,008	18,338	41
225,485	172	7,980	20,955	48,830	116,212	31,330	115,589	39	420	1,071	4,861	44,792	94,406	
13,196	14	93	168	541	7,407	4,970	938	...	2	2	9	260	665	42
12,045	19	131	140	933	7,488	3,334	2,574	...	1	7	29	666	1,871	
6,726	2	19	295	689	3,705	2,016	435	...	...	...	60	145	330	43
128	...	...	5	14	74	35	73	...	...	...	5	30	38	
4,637	6	46	82	295	2,642	1,566	225	...	...	1	2	98	121	44
4,052	6	86	172	485	2,357	946	596	...	1	2	7	134	452	
1,628	1	9	31	91	965	531	270	...	...	2	3	152	113	45
557	...	8	71	109	220	149	196	...	2	3	4	63	124	
11,251	4	55	332	1,182	5,576	4,102	832	1	...	1	110	230	490	46
10,615	6	550	1,185	2,274	5,079	1,531	3,774	1	20	50	512	1,059	2,132	
2,409	3	4	57	163	1,578	604	160	...	...	1	6	73	80	47
286	...	5	15	38	159	69	106	...	...	1	7	39	59	
466	...	...	2	8	287	169	46	...	...	...	...	22	24	48
461	...	5	13	53	306	84	150	...	...	...	1	50	96	
9,578	2	223	150	765	5,299	3,079	581	...	3	3	21	216	338	49
9,575	14	737	912	1,922	5,179	818	2,894	...	25	30	69	790	1,980	
65,682	25	383	1,169	4,708	36,272	23,125	8,901	...	13	54	277	2,310	6,247	50
61,677	121	5,986	6,611	12,489	28,962	7,505	36,830	7	191	524	1,808	12,990	21,310	
30,305	9	317	1,340	3,289	16,050	9,300	2,448	...	4	86	129	878	1,351	51
26,894	52	3,026	2,510	5,034	12,841	3,431	8,911	...	56	260	256	2,491	5,848	
4,694	2	15	22	175	2,327	2,153	296	...	1	...	...	49	216	52
4,775	5	14	38	217	2,026	1,475	853	...	...	...	...	101	342	
231	...	1	...	4	153	73	13	...	...	...	...	4	9	53
218	...	...	3	17	145	53	49	...	...	...	...	8	41	
23,512	1	47	63	448	12,581	10,372	2,064	...	...	1	20	630	1,412	54
26,328	...	281	969	3,957	15,808	5,313	10,242	...	7	30	309	2,631	7,266	
42,019	15	150	528	2,082	22,305	16,939	5,990	2	6	16	170	1,540	4,256	55
40,213	30	2,710	4,160	8,152	20,308	4,853	25,771	3	115	255	1,183	8,890	15,325	

This content downloaded from
202.122.18.30 on Wed, 12 Jun 2024 09:32:33 +00:00
All use subject to https://about.jstor.org/terms

TABLE XIV.—Civil Condition

Serial No.	Caste, Tribe or Race.	Locality.	Sex.	Population dealt with.	UNMARRIED. Total.	0—5	5—12	12—15	15—20	20—40	40 & over.
1	2	2	3	4	5	6	7	8	9	10	11
56	MAYRA (Hindu) ...	Calcutta ...	Male	4,726	1,186	216	318	139	231	269	13
			Female	1,822	496	213	195	26	26	29	7
57	MECH (do.) ...	Jalpaiguri ...	Male	3,337	1,729	411	540	239	204	268	67
			Female	3,675	1,376	630	535	91	66	51	3
58	MECH (Animist) ...	Ditto ...	Male	6,730	3,585	1,061	1,399	386	312	372	55
			Female	3,682	1,837	734	801	244	42	9	7
59	MUCHI (Hindu) ...	Bengal ...	Male	207,983	89,535	25,189	36,959	11,921	9,167	5,059	640
			Female	182,022	53,160	25,698	23,814	2,134	929	404	121
60	MUGHAL (Musalman)	Calcutta ...	Male	602	227	87	40	31	38	78	3
			Female	249	80	26	19	11	4	12	8
61	MUNDA (Hindu) ...	North Bengal ...	Male	12,588	6,325	1,923	2,194	789	495	695	229
			Female	12,090	5,501	2,059	2,594	407	236	203	2
62	MUNDA (Animist) ...	Ditto ...	Male	6,719	3,414	1,061	12,06	322	330	467	28
			Female	6,509	2,963	1,270	1,147	265	177	104	
63	MURMI (Buddhist) ...	Darjeeling and Sikkim.	Male	17,334	9,468	2,479	3,269	1,329	1,238	1,085	68
			Female	17,054	8,466	2,321	3,169	1,342	1,104	483	47
64	NAMASUDRA (Hindu).	Bengal ...	Male	909,512	462,593	122,901	171,414	57,393	58,869	46,576	5,440
			Female	885,318	268,937	127,946	128,191	8,253	2,261	1,679	607
65	ORAON (do.) ...	North Bengal ...	Male	30,545	14,647	4,474	5,511	1,471	1,119	1491	583
			Female	32,215	14,072	5,429	5,947	1,455	743	1440	58
66	ORAON (Animist) ...	Ditto ...	Male	27,815	13,654	4,660	5,168	1,423	1,169	1,154	80
			Female	26,267	11,806	4,556	5,181	1,064	658	334	13
67	PATHAN (Musalman)	West and Central Bengal.	Male	83,298	37,493	8,743	13,469	5,346	5,091	4,347	497
			Female	64,371	20,762	8,905	9,788	1,067	489	302	211
68	PAUNI (Hindu) ...	Pabna and Mymensingh.	Male	14,014	7,512	1,540	2,338	786	1,014	1,682	152
			Female	13,439	3,609	1,011	1,809	127	24	32	6
69	POD (do.) ...	24-Parganas and Khulna.	Male	239,737	116,458	35,138	48,789	14,607	11,617	5,487	520
			Female	230,272	68,519	36,193	29,555	1,315	404	542	210
70	RAJBANSI (do.)	North Bengal and Faridpur.	Male	734,039	392,527	97,460	144,041	43,921	47,345	55,051	4,709
			Female	691,417	239,216	109,755	116,407	8,581	2,063	1,940	470
71	RAJPUT (Chhatri) (do.)	Bankura, Midnapore and Calcutta.	Male	27,378	11,406	2,283	3,174	1,355	1,686	2,400	408
			Female	17,965	5,000	2,039	2,329	350	191	80	11
72	SADGOP (do.) ...	West and Central Bengal.	Male	247,210	117,629	27,311	39,345	10,621	16,835	14,938	2,579
			Female	244,739	58,471	28,018	27,091	1,977	740	392	253
73	SAIYAD (Musalman)	West and Central Bengal.	Male	37,198	18,134	4,459	6,307	2,284	2,279	2,569	196
			Female	31,835	10,436	4,185	5,009	740	265	183	64
74	SANTAL (Hindu) ...	Bengal ...	Male	75,193	38,623	11,072	15,791	4,767	3,715	3,062	216
			Female	72,944	31,164	11,729	14,274	3,027	1,497	543	94
75	SANTAL (Animist) ...	Ditto ...	Male	235,505	128,204	35,811	51,943	16,706	13,489	9,544	711
			Female	231,664	104,288	38,231	47,505	10,370	5,560	2,185	437
76	SNAR (Sarnalar) (Hindu).	Calcutta ...	Male	2,792	1,047	261	304	155	121	186	20
			Female	1,593	421	139	179	22	69	12	...
77	SUBARNABANIK (do.)	Ditto ...	Male	15,539	6,546	1,551	1,684	1,035	973	917	386
			Female	12,666	3,161	1,286	1,329	411	32	70	26
78	SUDRA (do.) ...	East Bengal ...	Male	66,204	35,223	9,155	13,232	4,672	4,501	3,332	331
			Female	73,195	24,794	9,416	11,663	1,532	806	1,044	333
79	SUNRI (do.) ...	West and Central Bengal.	Male	53,103	24,947	6,045	8,870	3,463	3,201	2,784	584
			Female	52,048	14,782	6,725	6,714	845	265	187	46
80	SUTRADHAR (do.)	Bengal ...	Male	65,165	32,263	7,869	11,820	4,169	4,661	3,555	389
			Female	61,538	18,488	8,160	9,022	888	215	160	33
81	TANTI AND TATWA (do.)	Ditto ...	Male	124,062	55,605	14,411	18,859	8,091	7,428	5,799	1,017
			Female	113,128	30,862	14,186	13,689	1,420	982	379	206
82	TELI AND TILI (do.)	Ditto ...	Male	206,577	94,432	23,320	32,484	13,791	12,380	10,670	1,787
			Female	193,259	47,619	25,256	20,653	1,862	1,078	629	141
83	TIPARA (do.) ...	Chittagong Hill Tracts and Hill Tippera.	Male	45,327	23,685	7,421	10,055	2,541	2,365	256	63
			Female	43,832	21,730	8,176	9,915	2,141	1,201	1,340	41
84	TIPARA (Animist) ...	Ditto ...	Male	8,703	4,619	1,308	1,819	543	610	317	22
			Female	8,254	3,932	1,291	1,758	467	324	74	18
85	TIYAR (Hindu) ...	Dacca and Mymensingh.	Male	18,043	9,432	2,473	3,249	1,337	1,061	972	340
			Female	19,370	6,417	2,264	2,676	415	59	47	16

This content downloaded from
202.122.18.30 on Wed, 12 Jun 2024 09:32:33 +00:00
All use subject to https://about.jstor.org/terms

BY AGE FOR SELECTED CASTES—*concluded.*

MARRIED.							WIDOWED.							
Total.	0—5	5—12	12—15	15—20	20—40	40 & over.	Total.	0—5	5—12	12—15	15—20	20—40	40 & over.	Serial No.
12	13	14	15	16	17	18	19	20	21	22	23	24	25	
2,688	...	8	52	202	1,567	859	252	...	...	5	15	71	161	56
861	4	36	105	171	392	153	465	...	...	3	25	168	269	
1,457	...	3	16	54	760	624	151	...	...	...	4	39	108	57
2,035	...	137	64	207	1,193	434	264	...	...	...	4	44	216	
2,892	4	32	34	130	1,323	1,369	253	...	2	1	4	76	170	58
1,610	205	36	250	346	587	186	235	19	19	37	20	45	102	
110,049	57	1,191	2,712	8,955	61,491	35,643	18,399	...	30	103	472	2,599	5,195	59
94,118	229	9,517	9,737	17,549	46,177	10,909	34,744	23	286	585	1,406	10,314	22,130	
329	...	...	16	33	179	101	46	...	...	...	1	22	23	60
121	...	3	2	24	60	32	48	...	...	...	1	25	22	
5,523	4	102	212	279	3,067	1,859	740	...	16	13	25	308	288	61
5,576	1	115	274	1,174	3,304	708	1,013	...	7	21	37	341	607	
3,010	2	16	23	85	1,854	1,030	295	...	...	3	5	117	170	62
3,090	1	40	86	360	2,176	427	456	...	...	1	9	157	289	
7,286	7	16	126	373	4,272	2,492	580	...	1	...	...	173	404	63
7,255	10	50	108	429	4,340	2,318	1,333	...	...	...	...	208	1,065	
397,461	273	3,945	6,663	23,612	219,115	143,853	49,458	7	187	664	1,782	13,100	33,718	64
387,769	783	34,839	40,143	81,022	187,013	43,969	228,632	132	1,774	3,001	20,810	82,256	120,669	
13,985	3	75	277	740	8,360	4,530	1,913	3	33	57	52	942	826	65
14,735	3	304	735	2,659	9,009	2,075	3,358	...	13	36	120	1,485	1,704	
12,876	8	56	120	459	7,516	4,717	1,285	...	3	1	12	515	754	66
12,263	...	171	461	1,505	8,376	1,750	2,198	1	3	23	72	828	1,271	
42,220	21	292	1,051	3,069	23,262	14,534	3,576	2	21	54	171	1,284	2,044	67
31,491	41	1,816	2,822	6,055	16,473	4,284	12,118	4	67	160	412	3,546	7,929	
5,602	3	11	29	162	3,094	2,303	900	...	...	1	12	253	631	68
5,418	1	307	522	1,183	3,004	401	4,412	...	13	21	126	1,708	2,544	
115,136	92	1,593	2,850	10,154	61,596	38,851	8,143	9	33	27	196	1,831	6,047	69
114,720	1,650	15,953	13,089	23,343	48,873	11,812	47,033	35	459	708	2,652	16,443	26,685	
299,188	122	1,197	3,871	18,552	157,633	117,813	42,324	4	59	58	526	12,503	29,174	70
292,123	410	19,908	25,369	61,811	156,858	27,767	160,078	65	1,027	1,374	5,476	59,655	92,781	
14,143	6	87	273	1,153	8,080	4,544	1,829	...	...	13	96	214	1,005	71
8,453	19	729	961	1,603	3,871	1,270	4,512	4	99	64	256	1,560	2,599	
109,959	27	799	2,747	9,167	57,027	40,192	19,622	1	36	99	740	4,766	13,980	72
111,049	228	10,780	13,489	22,208	49,418	14,926	75,212	18	457	1,036	3,584	24,042	46,095	
17,589	15	103	348	1,285	9,357	6,481	1,475	...	4	20	56	459	936	73
15,114	41	772	1,308	2,911	7,915	2,167	6,275	5	37	57	171	1,775	4,230	
33,855	16	170	585	2,237	18,708	12,049	2,715	2	3	18	86	894	1,712	74
33,719	29	665	1,702	5,536	19,368	6,369	8,061	...	38	86	347	2,597	4,993	
98,877	37	757	1,471	6,097	52,609	37,880	8,430	2	24	154	334	2,584	5,332	75
98,760	73	1,744	4,958	16,378	57,561	18,046	28,616	5	72	210	1,198	8,266	18,865	
1,505	...	4	37	99	737	628	240	...	...	2	22	87	129	76
801	...	10	48	143	386	214	371	...	...	6	19	160	186	
8,214	1	80	120	518	4,521	3,054	749	...	1	10	16	208	514	77
6,468	21	162	643	1,164	3,077	1,401	3,037	...	4	20	111	1,058	1,841	
26,463	4	187	720	1,841	13,861	9,850	4,518	1	9	17	68	1,050	3,373	78
31,105	5	1,279	2,685	6,194	16,233	4,711	17,296	3	37	132	475	5,359	11,297	
24,116	18	352	938	2,563	10,702	9,543	4,040	...	5	40	165	1,021	2,809	79
23,293	47	2,561	2,652	3,965	9,354	3,734	13,973	4	73	178	760	4,555	8,403	
29,162	4	124	435	1,818	15,914	10,867	3,740	...	1	9	99	1,004	2,627	80
27,361	24	1,984	2,901	5,725	13,599	3,128	15,699	2	83	222	633	5,480	9,279	
61,213	14	328	1,118	4,479	34,127	21,147	7,244	9	24	40	304	2,292	4,575	81
53,332	100	4,637	5,698	10,938	24,849	8,010	28,929	6	152	386	1,360	9,700	17,325	
98,292	34	727	2,369	8,670	53,191	33,301	13,853	...	12	59	485	3,689	9,608	82
82,595	187	9,393	10,087	17,387	40,046	12,495	56,045	23	396	791	2,793	18,541	33,501	
19,044	100	67	170	655	11,424	6,628	1,668	...	...	...	19	517	1,132	83
19,070	2	154	752	2,690	11,844	3,628	3,032	...	1	1	69	545	2,416	
3,768	...	4	6	151	2,164	1,460	316	...	2	...	1	107	206	84
3,777	...	18	99	581	2,273	806	545	...	3	...	14	82	446	
7,452	1	81	259	635	3,726	2,750	1,159	...	1	3	56	338	761	85
8,242	4	734	1,169	2,036	3,350	749	4,651	...	22	93	361	1,626	2,549	

This content downloaded from
202.122.18.30 on Wed, 12 Jun 2024 09:32:33 +00:00
All use subject to https://about.jstor.org/terms



This content downloaded from
202.122.18.30 on Wed, 12 Jun 2024 09:32:33 +00:00
All use subject to https://about.jstor.org/terms

TABLE XV.

OCCUPATIONS.

For the purpose of this table, a new scheme of classification of occupations, based on that drawn up by M. Bertillon, has been framed by the Census Commissioner. All occupations are divided, according to this scheme, into four main classes and subdivided into 12 sub-classes, 55 orders and 169 groups.

The table is divided into five parts, A, B, C, D and E. Part A is subdivided into two sections. The first section contains a general summary giving the total strength of each group, order, sub-class and class for (1) British territory, (2) Feudatory States and (3) cities. The second section gives for each district and State the total strength of each order and detailed statistics of those groups, the strength of which reaches 1,000 in any district. Part B shows the subsidiary occupations of those persons whose main occupation is agriculture. Part C (combined occupations), which is optional, has not been compiled for this Province. Part D shows the distribution of occupations by religion. Part E embodies the results of the industrial Census, and its scope is explained in the title page prefixed to it.

This content downloaded from
202.122.18.30 on Wed, 12 Jun 2024 09:32:33 +00:00
All use subject to https://about.jstor.org/terms

TABLE XV.—Occupation or means of Livelihood. Part

Group No.	Occupation.	British Territory.					
		Total Workers and Dependants.	Actual Workers.				Dependants.
			Total.		Partially agriculturist.		
			Males.	Females.	Males.	Females.	Both sexes.
	1	2	3	4	5	6	7
	TOTAL POPULATION	***45,483,077***	***14,102,875***	***2,117,330***	***397,541***	***15,956***	***29,362,879***
	A.—PRODUCTION OF RAW MATERIALS	***35,340,836***	***10,497,246***	***966,909***	***52,322***	***2,394***	***23,876,681***
	I.—EXPLOITATION OF THE SURFACE OF THE EARTH.	***35,224,959***	***10,456,912***	***941,745***	***51,410***	***1,416***	***23,826,302***
	1.—PASTURE AND AGRICULTURE	***34,582,312***	***10,245,788***	***875,032***	***28,509***	***808***	***23,461,492***
	(a) Ordinary cultivation	***33,862,878***	***9,835,307***	***751,551***	***14,311***	...	***23,276,020***
1	Income from rent of agricultural land ...	**1,192,880**	260,170	62,779	...	...	869,022
2	Ordinary cultivators	**29,042,174**	8,100,132	447,213	...	...	20,494,819
3	Agents, managers of landed estates (not planters), clerks, rent collectors, etc.	**207,287**	76,341	...	14,311	...	130,946
4	Farm servants and field labourers	**3,420,537**	1,308,645	241,559	...	...	1,870,333
	(b) Growers of special products and market gardening.	***342,292***	***128,989***	***93,413***	***7,642***	***550***	***119,890***
5	Tea, coffee, cinchona and indigo plantations ...	**248,426**	95,757	91,757	1,137	502	60,912
6	Fruit, flower, vegetable, betel, vine, areca nut, etc., growers.	**93,866**	33,232	1,656	6,505	48	58,978
	(c) Forestry	***29,969***	***12,362***	***4,722***	***1,080***	***74***	***12,985***
7	Forest officers, rangers, guards, etc.	**1,897**	780	108	55	...	954
8	Wood-cutters; firewood, lac, catechu, rubber, etc., collectors, and charcoal burners.	**28,072**	11,482	4,614	1,025	74	11,076
	(d) Raising of farm stock	***304,518***	***260,235***	***11,288***	***3,202***	***116***	***32,995***
9	Cattle and buffalo breeders and keepers ...	**40,662**	21,291	4,066	1,820	57	13,428
10	Sheep, goat and pig breeders	**1,936**	888	212	129	...	707
11	Breeders of other animals (horses, mules, camels, asses, etc.).	**126**	54	...	5	...	72
12	Herdsmen, shepherds, goatherds, etc.	**261,794**	238,002	7,010	1,248	59	16,782
13	***(e) Raising of small animals***	***42,655***	***8,995***	***14,058***	***2,274***	***68***	***19,602***
	(Birds, bees, silkworms, etc.)						
	2.—FISHING AND HUNTING	***642,647***	***211,124***	***66,713***	***22,901***	***608***	***364,810***
14	Fishing	**640,022**	210,060	66,514	22,836	607	363,448
15	Hunting	**2,625**	1,064	199	65	1	1,362
	II.—EXTRACTION OF MINERALS	***115,877***	***40,334***	***25,164***	***912***	***978***	***50,379***
	3.—MINES	***114,714***	***39,499***	***25,013***	***907***	***978***	***50,202***
16	Coal mines and petroleum wells*	**114,693**	39,495	25,013	906	978	50,181
17	Mines and metallic minerals (gold, iron, manganese, etc.) ...	**21**	4	...	1	...	17
18	**4.—QUARRIES OF HARD ROCKS**	***885***	***592***	***147***	***2***	...	***116***
	[Other minerals (jade, diamonds, limestone, etc.).]						
	5.—SALT, ETC.	***278***	***243***	***4***	***3***	...	***31***
19	Rock, sea and marsh salt	**94**	190	...	2	...	4
20	Extraction of saltpetre, alum and other substances soluble in water.	**84**	53	4	1	...	27
	B.—PREPARATION AND SUPPLY OF MATERIAL SUBSTANCES.	***6,672,775***	***2,336,914***	***789,615***	***239,961***	***10,131***	***3,546,246***
	III.—INDUSTRY	***3,421,642***	***1,124,451***	***539,786***	***113,907***	***5,782***	***1,757,405***
	6.—TEXTILES	***868,411***	***316,653***	***106,537***	***26,145***	***727***	***415,221***
21	Cotton ginning, cleaning and pressing	**904**	347	131	27	1	426
22	Cotton spinning, sizing and weaving	**458,762**	143,800	44,873	19,869	533	270,089
23	Jute spinning, pressing and weaving	**327,130**	177,491	37,824	4,939	89	111,876
24	Rope, twine and string	**26,182**	5,091	12,956	171	106	8,337
25	Other fibres (cocoanut, aloes, flax, hemp, straw, etc.)	**1,341**	358	207	30	1	745
26	Wool carders and spinners, weavers of woollen blankets, carpets, etc.	**2,397**	741	277	58	14	1,279
27	Silk spinners and weavers	**48,783**	17,920	9,143	1,049	32	21,111
28	Hair, camel and horse hair, bristles work, brush makers, etc.	**285**	102	26	13	...	152
29	Persons occupied with feathers	**41**	19	...	...	...	22
30	Dyeing, bleaching, printing, preparation and sponging of textiles.	**922**	410	24	7	...	481
31	Other (lace, crape, embroideries, fringes, etc.), and insufficiently described textile industries.	**1,764**	305	717	21	1	682
	7.—HIDES, SKINS, AND HARD MATERIALS FROM THE ANIMAL KINGDOM.	***53,561***	***20,274***	***1,012***	***1,803***	***13***	***32,275***
32	Tanners, curriers, leather dressers and dyers, etc. ...	**37,649**	14,259	418	1,590	11	22,952
33	Makers of leather articles, such as trunks, water bags, etc. ...	**6,536**	2,669	168	89	2	3,609
34	Furriers	**18**	10	...	...	...	8
35	Bone, ivory, horn, shell, etc., workers ...	**9,358**	3,336	426	124	...	5,596

* The figures refer solely to coal mines; there are no petroleum wells in Bengal.

This content downloaded from
202.122.18.30 on Wed, 12 Jun 2024 09:32:33 +00:00
All use subject to https://about.jstor.org/terms

A.—General Table—Provincial Summary.

Feudatory States.						Cities.						
Total Workers and Dependants.	Actual Workers.				Dependants.	Total Workers and Dependants.	Actual Workers.				Dependants.	Group No.
	Total.		Partially agriculturist.				Total.		Partially agriculturist.			
	Males.	Females.	Males.	Females.	Both sexes.		Males.	Females.	Males.	Females.	Both sexes.	
8	9	10	11	12	13	14	15	16	17	18	19	
822,565	*285,599*	*49,675*	*3,862*	*67*	*487,291*	*1,330,864*	*679,187*	*91,412*	*17,545*	*177*	*560,265*	
737,111	*244,599*	*37,167*	*389*	*3*	*455,345*	*57,505*	*23,079*	*2,877*	*430*	*7*	*31,549*	
737,111	*244,599*	*37,167*	*389*	*3*	*455,345*	*57,178*	*22,845*	*2,865*	*428*	*7*	*31,468*	
733,263	*242,974*	*36,736*	*157*	...	*453,553*	*53,726*	*21,138*	*2,742*	*413*	*5*	*29,746*	
731,499	*241,667*	*36,703*	*75*	...	*453,129*	*44,543*	*14,965*	*2,147*	*89*		*27,331*	
12,380	3,300	549	...	...	8,537	30,905	7,626	1,718	...	...	21,561	1
706,492	232,718	35,785	...	...	437,989	7,021	3,954	227	...	...	2,840	2
1,059	488	...	75	...	671	4,189	1,844	...	89	...	2,315	3
11,562	5,161	369	...	...	6,032	2,428	1,541	172	...	...	715	4
348	*247*	*19*	*13*	...	*82*	*4,474*	*3,730*	*57*	*245*	...	*687*	
65	34	19	...	...	12	193	108	20	...	...	56	5
283	213	...	13	...	70	4,281	3,622	28	245	...	631	6
296	*135*	*2*	*53*	...	*159*	*2,277*	*1,739*	*65*	*39*	*1*	*473*	
63	22	...	14	...	41	17	1	...	...	...	16	7
233	113	2	39	...	118	2,260	1,738	65	39	1	457	8
1,116	*922*	*12*	*16*	...	*182*	*2,439*	*1,994*	*273*	*40*	*4*	*1,155*	
262	238	...	13	...	24	1,913	665	266	34	4	1,012	9
187	61	10	...	...	116	6	2	...	...	...	4	10
13	4	...	...	...	9	41	7	...	...	...	34	11
654	619	2	3	...	33	442	550	7	6	...	105	12
4	3	...	...	...	1						...	13
3,848	*1,625*	*431*	*232*	*3*	*1,792*	*3,452*	*1,407*	*323*	*45*	*2*	*1,722*	
3,832	1,610	431	232	...	1,791	3,390	1,380	322	15	2	1,688	14
16	15	...	...	...	1	62	27	1	...	...	31	15
...	...	...	...	...	...	*327*	*234*	*12*	*9*	...	*81*	
...	...	...	...	...	...	*131*	*43*	*12*	...	...	*76*	
...	...	...	...	...	...	126	42	12	...	...	72	16
...	...	...	...	...	1	5	1	...	...	...	4	17
...	...	...	...	...	...	2	1	...	...	...	1	18
...	...	...	...	...	...	*194*	*190*	*2*	...	...	*4*	
...	...	...	...	...	...	194	190	2	...	...	4	19
...	...	...	...	...	...	...	...	...	...	...	...	20
51,701	*25,093*	*8,474*	*1,965*	*47*	*18,131*	*747,396*	*400,510*	*29,631*	*10,038*	*78*	*317,253*	
19,008	*6,751*	*4,594*	*241*	*8*	*7,663*	*344,742*	*174,743*	*18,434*	*1,951*	*21*	*151,565*	
1,605	*604*	*530*	*85*	*4*	*471*	*74,274*	*40,174*	*8,559*	*492*	*11*	*25,547*	
1,141	368	430	76	4	343	172	68	1	...	...	103	21
445	229	91	9	...	125	8,789	4,291	1,400	18	2	3,078	22
10	1	9	...	...	...	61,643	33,978	6,934	411	9	20,311	23
...	...	...	...	...	...	2,368	1,228	112	52	...	976	24
...	...	...	...	...	...	81	72	...	27	...	9	25
...	...	...	...	...	...	118	29	2	...	...	87	26
...	...	...	...	...	...	289	181	6	11	...	111	27
...	...	...	...	...	...	79	31	1	...	...	47	28
8	5	...	...	...	3	37	15	...	...	...	22	29
1	1	...	...	...	...	293	187	47	...	...	59	30
...	...	...	...	...	...	496	91	47	...	...	358	31
556	*348*	*3*	*32*	...	*205*	*3,412*	*1,326*	*55*	*1*	...	*2,031*	
551	346	3	32	...	205	764	451	1	1	...	312	32
...	...	...	...	...	...	257	108	13	...	...	136	33
2	2	...	...	...	...	2,391	767	41	...	...	1,583	34
												35

This content downloaded from
202.122.18.30 on Wed, 12 Jun 2024 09:32:33 +00:00
All use subject to https://about.jstor.org/terms

TABLE XV.—Occupation or means of Livelihood. Part

Group No.	Occupation.	British Territory. Total Workers and Dependants.	Actual Workers. Total. Males.	Actual Workers. Total. Females.	Actual Workers. Partially agriculturist. Males.	Actual Workers. Partially agriculturist. Females.	Dependants. Both sexes.
	1	2	3	4	5	6	7
	***III.—INDUSTRY*—continued.**						
	8.—WOOD	***366,954***	***123,407***	***44,189***	***12,744***	***680***	***199,338***
36	Sawyers, carpenters, turners and joiners, etc.	**227,803**	80,492	1,308	6,612	28	140,093
37	Basket-makers and other industries of woody material, including leaves.	**139,151**	36,915	42,881	3,132	657	59,355
	9.—METALS	***183,210***	***68,978***	***1,614***	***7,255***	***43***	***113,618***
38	Forging and rolling of iron and other metals	**3,022**	1,696	25	21	...	1,001
39	Plough and agricultural implement makers	**3,786**	1,300	6	215	1	2,575
40	Makers of arms, guns, etc.	**11,031**	6,010	1	155	...	5,011
41	Other workers in iron and makers of implements and tools, principally or exclusively of iron:	**108,443**	39,379	781	5,338	27	68,273
42	Workers in brass, copper and bell metal	**48,223**	17,192	617	1,386	14	30,414
43	Workers in other metals (tin, zinc, lead, quick-silver, etc.) ..	**9,209**	3,887	145	140	1	5,177
44	Workers in mints, die-sinkers, etc.	**496**	199	30	...	...	267
	10.—CERAMICS	***226,018***	***80,545***	***34,579***	***11,597***	***478***	***110,894***
45	Makers of glass and crystal ware	**1,294**	604	81	9	17	669
46	Makers of porcelain and crockery	**1,299**	454	289	14	...	59
47	Potters and earthen pipe and bowl makers ...	**188,721**	58,440	29,936	9,056	379	99,358
48	Brick and tile makers	**34,665**	20,039	4,331	2,518	82	10,304
49	Others (mosaic, talc, mica, alabaster, etc., workers)	**39**	11	1	...	...	27
	11.—CHEMICAL PRODUCTS, PROPERLY SO CALLED AND ANALOGOUS.	***133,064***	***43,266***	***9,448***	***7,297***	***250***	***80,350***
50	Manufacture of matches and explosive materials ...	**1,580**	657	13	44	...	910
51	Manufacture of aerated and mineral waters	**411**	131	75	4	...	209
52	Manufacture of dyes, paint and ink	**926**	437	77	8	...	412
53	Manufacture and refining of vegetable and mineral oils	**122,622**	39,048	8,357	7,147	244	75,187
54	Manufacture of paper, cardboard and paper-maché ...	**3,389**	1,721	273	46	1	1,598
55	Others (soap, candles, lac, catch, perfumes and miscellaneous drugs).	**4,136**	1,272	623	48	5	2,241
	12.—FOOD INDUSTRIES	***478,409***	***42,300***	***286,780***	***3,624***	***2,528***	***149,329***
56	Rice pounders and huskers and flour grinders ...	**376,524**	9,980	270,221	744	2,227	93,352
57	Bakers and biscuit makers	**12,119**	4,375	654	243	33	6,064
58	Grain parchers, etc.	**21,546**	2,187	13,347	102	221	5,689
59	Butchers	**9 939**	3,506	208	62	3	6,160
60	Fish curers	**64**	32	4	2	...	26
61	Butter, cheese and ghee makers	**14,887**	4,995	685	913	16	9,278
62	Makers of sugar, molasses and gur	**7,605**	3,357	1,139	343	11	4,069
63	Sweetmeat makers, preparers of jam and condiments, etc. ...	**31,249**	12,416	1,097	1,062	13	17,708
64	Brewers and distillers	**172**	55	20	8	...	97
65	Toddy drawers	**2,009**	879	...	48	...	1,130
66	Manufacturers of tobacco, opium and ganja ...	**2,295**	1,217	215	57	3	803
	13.—INDUSTRIES OF DRESS AND THE TOILET ...	***514,437***	***177,677***	***22,461***	***27,750***	***903***	***304,299***
67	Hat, cap and turban makers	**1,433**	705	56	10	...	672
68	Tailors, milliners, dress-makers and darners; embroiderers on linen.	**114,165**	37,241	3,429	1,708	23	73,764
69	Shoe, boot and sandal makers	**61,195**	28,023	865	1,242	9	32,056
70	Other industries pertaining to dress, gloves, socks, gaiters, belts, buttons, umbrellas, canes, etc.	**5,791**	2,236	123	75	...	3,357
71	Washing, cleaning and dyeing	**122,578**	39,488	10,989	6,766	647	63,110
72	Barbers, hair-dressers and wig makers	**268,862**	69,922	8,171	16,911	226	130,706
73	Other industries connected with the toilet (tattooers, shampooers, bath-houses, etc.)	**113**	63	30	1	...	16
	14.—FURNITURE INDUSTRIES	***9,810***	***2,403***	***3,088***	***96***	***5***	***4,319***
74	Chair makers, carriage painters, etc.	**6,404**	2,136	664	75	...	3,651
75	Upholsterers, tent makers, etc.	**3,406**	267	2,424	20	5	685
	15.—BUILDING INDUSTRIES	***226,781***	***89,843***	***7,975***	***5,477***	***64***	***123,962***
76	Lime burners, cement workers	**7,369**	2,378	784	220	29	4,207
77	Excavators, plinth builders and wells makers ...	**8,410**	4,418	783	275	14	3,181
78	Stone and marble workers, masons and bricklayers ...	**117,669**	46,484	4,059	2,392	9	66,580
79	Others (thatchers, building contractors, house painters, tilers, plumbers, locksmiths, etc.).	**93,333**	36,563	1,791	2,590	12	55,008
	16.—CONSTRUCTION OF MEANS OF TRANSPORT ...	***38,916***	***12,832***	***33***	***1,154***	***2***	***26,031***
80	Cart, carriage, palki, etc., makers and wheelwrights ...	**11,368**	4,122	16	269	...	7,220
81	Saddlers, harness makers, whip and lash makers ...	**319**	122	1	3	...	193
82	Ship and boat builders	**27,229**	8,588	16	1,182	2	18,025

This content downloaded from 202.122.18.30 on Wed, 12 Jun 2024 09:32:33 +00:00
All use subject to https://about.jstor.org/terms

A.—General Table—Provincial Summary—*continued.*

FEUDATORY STATES.						CITIES.						
Total Workers and Dependants.	Actual Workers.				Dependants.	Total Workers and Dependants.	Actual Workers.				Dependants.	Group No.
	Total.		Partially agriculturist.				Total.		Partially agriculturist.			
	Males.	Females.	Males.	Females.	Both sexes.		Males.	Females.	Males.	Females.	Both sexes.	
8	9	10	11	12	13	14	15	16	17	18	19	
2,091	*1,199*	*138*	*57*	...	*754*	*21,710*	*12,620*	*535*	*173*	...	*8,555*	
1,492	978	1	22	...	513	19,507	11,718	24	170	...	7,765	36
599	221	137	5	...	241	2,203	902	511	3	...	790	37
536	*294*	*11*	*48*	...	*231*	*19,783*	*9,429*	*157*	*99*	*1*	*10,197*	
...	...	...	...	...	...	1,833	680	24	8	...	1,220	38
2	1	...	...	...	1	...	...	...	...	...	...	39
13	7	...	...	...	6	417	61	...	...	...	356	40
432	232	11	47	...	189	8,267	4,537	33	43	1	3,697	41
38	24	...	1	...	14	4,035	1,833	69	40	...	2,133	42
51	30	...	...	...	21	4,861	2,225	31	8	...	2,605	43
...	...	...	...	...	...	370	193	...	...	...	177	44
1,132	*540*	*170*	*37*	...	*422*	*3,313*	*1,922*	*299*	*19*	...	*1,092*	
1	1	...	...	...	...	209	88	10	...	...	111	45
...	...	...	...	...	...	6	4	...	...	...	2	46
1,015	436	170	34	...	409	1,653	804	159	4	...	690	47
116	103	...	3	...	13	1,427	1,017	129	15	...	281	48
...	...	...	...	...	...	18	9	1	...	...	8	49
396	*63*	*169*	*19*	...	*171*	*8,206*	*4,402*	*249*	*24*	...	*3,555*	
108	1	68	6	1	39	503	307	...	4	...	96	50
...	...	...	...	...	...	93	43	...	...	...	50	51
2[illegible]	62	78	18	...	125	478	318	3	1	...	157	52
...	...	...	...	...	...	6,115	3,196	103	13	...	2,813	53
23	...	16	...	...	7	51	9	...	1	...	43	54
...	...	...	...	...	...	1,066	630	140	5	...	396	55
5,089	*174*	*3,354*	*6*	*3*	*1,461*	*15,940*	*7,739*	*1,402*	*148*	*3*	*6,769*	
4,764	100	3,191	1	3	1,467	3,016	1,223	913	74	...	880	56
41	10	3	4	...	22	2,829	1,793	48	44	...	1,028	57
56	...	52	...	...	4	732	273	165	1	1	314	58
32	8	...	...	...	24	5,102	1,967	150	11	2	2,986	59
...	...	...	...	...	...	40	18	1	...	...	21	60
20	5	...	...	...	15	1	...	...	...	...	1	61
9	3	5	...	...	1	829	571	8	1	...	250	62
137	25	103	...	...	19	2,104	1,247	18	15	...	839	63
...	...	...	...	...	...	36	17	...	...	...	19	64
1	1	...	...	...	...	114	64	...	...	...	50	65
19	10	...	...	...	9	1,106	606	119	2	...	381	66
3,321	*1,479*	*38*	*226*	*1*	*1804*	*76,314*	*37,270*	*2,252*	*294*	*4*	*36,792*	
...	...	...	...	...	...	1,076	618	45	1	...	413	67
456	178	2	15	...	296	31,407	11,518	615	120	...	19,371	68
183	67	3	...	...	112	19,805	12,694	98	42	1	7,103	69
17	5	...	...	...	2	2,694	1,270	67	11	...	1,357	70
430	210	21	19	...	193	13,326	6,280	1,164	37	1	5,873	71
2,236	1[illegible]	12	192	1	1,231	7,885	4,853	363	82	2	2,670	72
...	...	...	...	...	...	31	28	1	1	...	2	73
18	*8*	...	*2*	...	*10*	*1,725*	*835*	*12*	*4*	...	*478*	
10	...	...	2	...	6	1,292	820	11	4	...	455	74
8	...	...	...	...	4	33	9	1	...	...	23	75
2,303	*1,164*	*126*	*150*	...	*1,023*	*49,198*	*24,745*	*1,984*	*410*	*3*	*22,469*	
130	61	22	17	...	61	11	7	...	...	...	4	76
721	3[illegible]	97	68	...	224	905	604	43	55	...	253	77
430	12[illegible]	4	16	...	265	38,244	17,939	1,854	113	3	18,451	78
1,022	4[illegible]	3	54	...	528	10,038	6,195	87	242	...	3,756	79
24	*24*	...	...	...	...	*1,532*	*700*	*1*	*7*	...	*741*	
22	22	...	...	...	...	896	401	...	5	...	491	80
2	2	...	...	...	...	235	109	...	...	...	126	81
...	...	...	...	...	...	401	280	...	2	...	121	82

This content downloaded from 202.122.18.30 on Wed, 12 Jun 2024 09:32:33 +00:00
All use subject to https://about.jstor.org/terms

TABLE XV.—Occupation or Means of Livelihood. Part

Group No.	Occupation.	British Territory. Total Workers and Dependants.	Actual Workers. Total. Males.	Actual Workers. Total. Females.	Actual Workers. Partially agricultural. Males.	Actual Workers. Partially agricultural. Females.	Dependants. Both sexes.
	1	2	3	4	5	6	7
	***III.—INDUSTRY*—concluded.**						
83	**17.—PRODUCTION AND TRANSMISSION OF PHYSICAL FORCES (HEAT, LIGHT, ELECTRICITY, MOTIVE POWER, etc.).** (Gas works, electric light and ice factories.)	*4,783*	*2,936*	*16*	*24*	...	*1,831*
	18.—INDUSTRIES OF LUXURY AND THOSE PERTAINING TO LITERATURE AND THE ARTS AND SCIENCES.	*267,343*	*93,386*	*4,508*	*8,915*	*58*	*169,449*
84	Printers, lithographers, engravers, etc.	**20,963**	9,136	36	176	...	11,791
85	Newspaper and magazine managers and editors, journalists, etc.	**544**	204	10	10	1	330
86	Book-binders and stitchers, envelope makers, etc.	**9,861**	4,348	72	116	2	5,441
87	Makers of musical instruments	**3,563**	1,189	372	65	6	2,011
88	Makers of watches and clocks and optical, photographic and surgical instruments.	**2,859**	1,133	4	43	...	1,722
89	Workers in precious stones and metals, enamellers, imitation jewellery makers, gilders, etc.	**213,193**	72,506	784	7,310	20	139,903
90	Makers of bangles, rosaries, bead and other necklaces, spangles, lingams and sacred threads.	**13,042**	3,717	2,035	472	28	6,390
91	Toy, kite, cage, fishing tackle, etc., makers, taxidermists, etc.	**1,942**	623	126	51	1	1,103
92	Others, including managers, persons other than performers employed in theatres and other places of public entertainment, employees of public societies, race-course service, huntsmen, etc.	**1,376**	530	169	20	...	668
93	**19.—INDUSTRIES CONCERNED WITH REFUSE MATTER** (Sweepers, scavengers, dust and sweeping contractors).	*48,915*	*19,950*	*7,546*	*426*	*29*	*21,419*
	IV.—TRANSPORT	*951,549*	*469,319*	*31,910*	*43,632*	*1,102*	*450,313*
	20.—TRANSPORT BY WATER	*310,684*	*150,036*	*1,397*	*16,701*	*82*	*159,351*
94	Harbour works, dockyards and pilots	**16,847**	9,752	166	347	...	6,930
95	Shipowners and their employees, ship brokers, ship's officers, engineers, mariners and firemen	**65,172**	28,107	1	2,984	...	37,064
96	Persons employed on the maintenance of streams, rivers and canals (including construction).	**3,687**	1,070	1,089	108	81	1,519
97	Boat owners, boatmen and tow men	**224,978**	111,098	51	13,262	1	113,829
	21.—TRANSPORT BY ROAD	*448,817*	*233,632*	*28,485*	*20,160*	*1,006*	*186,700*
98	Persons employed on the construction and maintenance of roads and bridges.	**183,226**	93,134	26,861	6,700	989	60,231
99	Cart owners and drivers, coachmen, stable boys, tramway, mail carriage, etc., managers and employees (excluding private servants).	**107,032**	58,054	328	2,835	10	48,650
100	Palki, etc., bearers and owners	**126,022**	60,609	24	8,923	3	65,389
101	Pack elephant, camel, mule, ass and bullock owners and drivers.	**918**	253	20	10	...	645
102	Porters and messengers	**34,619**	21,582	1,252	1,683	4	11,785
	22.—TRANSPORT BY RAIL	*160,547*	*74,001*	*2,040*	*5,359*	*14*	*84,506*
103	Railway employees of all kinds other than construction coolies.	**129,408**	67,087	1,386	3,643	13	80,335
104	Labourers employed on railway construction	**11,139**	6,314	654	1,516	1	4,171
105	**23.—POST OFFICE, TELEGRAPH AND TELEPHONE SERVICES.**	*31,494*	*11,650*	*88*	*1,402*	...	*19,756*
	V.—TRADE	*2,299,591*	*743,144*	*217,919*	*82,432*	*3,247*	*1,338,528*
106	**24.—BANKS, ESTABLISHMENTS OF CREDIT, EXCHANGE AND INSURANCE** (Bank managers, moneylenders, exchange and insurance agents, moneychangers and brokers and their employees).	*129,901*	*35,479*	*6,442*	*7,111*	*417*	*87,980*
107	**25.—BROKERAGE, COMMISSION AND EXPORT** (Brokers, commission agents, commercial travellers, warehouse owners and employees).	*43,297*	*14,722*	*700*	*1,372*	*41*	*27,785*
108	**26.—TRADE IN TEXTILES** (Trade in piece-goods, wool, cotton, silk, hair and other textiles).	*193,266*	*71,187*	*5,290*	*6,932*	*40*	*116,789*
109	**27.—TRADE IN SKINS, LEATHER AND FURS** (Trade in skins, leather, furs, feathers, horn, etc.).	*83,681*	*31,065*	*1,124*	*2,630*	*51*	*51,492*
110	**28.—TRADE IN WOOD** [Trade in wood (not firewood), cork, bark, etc.].	*41,806*	*13,029*	*8,257*	*1,309*	*104*	*23,520*
111	**29.—TRADE IN METALS** (Trade in metals, machinery, knife, tool, etc., sellers).	*11,498*	*4,532*	*108*	*351*	*3*	*6,858*

This content downloaded from
202.122.18.30 on Wed, 12 Jun 2024 09:32:33 +00:00
All use subject to https://about.jstor.org/terms

A.—General Table—Provincial Summary—*continued.*

Feudatory States.						Cities.						
Total Workers and Dependants.	Actual Workers.				Dependants.	Total Workers and Dependants.	Actual Workers.				Dependants.	Group No.
	Total.		Partially agriculturist.				Total.		Partially agriculturist.			
	Males.	Females.	Males.	Females.	Both sexes.		Males.	Females.	Males.	Females.	Both sexes.	
8	9	10	11	12	3	14	15	16	17	18	19	
1	*1*	...	*1*	...	...	*4,181*	*2,755*	*15*	*12*	...	*1,411*	83
1,364	*661*	*16*	*89*	...	*687*	*16,803*	*21,590*	*356*	*214*	*1*	*24,857*	
67	23	1	2	...	43	15,778	7,704	15	76	...	8,060	84
						415	183	9	8	1	254	85
13	8	...	2	...	5	5,181	3,492	40	14	...	1,640	86
37	9	...	...	...	28	772	322	...	9	...	450	87
3	2	...	...	...	1	1,893	737	3	11	...	1,153	88
1,145	578	5	82	...	562	20,747	8,520	42	93	...	12,179	89
49	18	7	3	...	24	619	162	50	4	...	407	90
3	...	1	...	...	2	407	155	20	...	...	232	91
47	23	2	...	...	22	961	310	108	2	...	483	92
572	*202*	*46*	*9*	...	*324*	*18,781*	*9,146*	*2,564*	*49*	*1*	*7,071*	93
10,718	*8,993*	*168*	*389*	...	*1,557*	*162,325*	*108,249*	*772*	*5,256*	*4*	*53,304*	
496	*398*	...	*21*	...	*98*	*57,746*	*45,114*	*173*	*4,011*	...	*12,459*	
...	...	...	...	...	...	13,147	8,233	155	241	...	4,759	94
7	1	...	...	...	6	22,476	15,685	...	892	...	6,791	95
5	4	...	...	...	1	58	20	18	...	...	20	96
484	393	...	21	...	91	22,065	21,176	...	2,888	...	889	97
9,612	*8,229*	*168*	*312*	...	*1,215*	*62,302*	*41,302*	*384*	*707*	*4*	*20,666*	
7,750	6,999	166	279	...	585	1,344	893	93	61	1	358	98
794	556	2	11	...	236	51,284	32,817	225	572	3	18,242	99
863	515	...	16	...	318	1,308	1,086	...	12	...	222	100
...	...	...	...	...	...	2	1	...	...	...	1	101
205	129	...	8	...	76	8,364	6,505	16	122	...	1,843	102
376	*242*	...	*28*	...	*134*	*36,099*	*18,848*	*182*	*341*	...	*17,069*	
376	242	...	28	...	134	36,075	18,854	182	341	...	17,069	103
...	...	...	...	...	...	24	24	...	...	...	...	104
234	*124*	...	*23*	...	*110*	*6,178*	*2,985*	*83*	*137*	...	*3,110*	105
21,975	*9,349*	*3,712*	*835*	*39*	*8,914*	*240,329*	*117,518*	*10,445*	*2,831*	*50*	*112,366*	
834	*378*	*23*	*60*	*1*	*493*	*11,328*	*4,973*	*469*	*189*	*3*	*5,886*	106
1,213	*771*	...	*59*	...	*439*	*14,970*	*6,768*	*44*	*211*	...	*8,158*	107
949	*545*	*101*	*41*	...	*303*	*28,668*	*14,233*	*262*	*337*	...	*14,173*	108
2,393	*1,606*	*14*	*111*	...	*773*	*7,414*	*3,926*	*46*	*49*	...	*3,472*	109
449	*201*	*119*	*7*	...	*129*	*4,650*	*2,198*	*170*	*55*	...	*2,273*	110
74	*57*	...	*1*	...	*17*	*4,919*	*2,255*	*20*	*68*	...	*1,944*	111

This content downloaded from
202.122.18.30 on Wed, 12 Jun 2024 09:32:33 +00:00
All use subject to https://about.jstor.org/terms

TABLE XV.—Occupation or means of Livelihood. Part

BRITISH TERRITORY.

Group No.	Occupation.	Total Workers and Dependants.	Actual Workers. Total. Males.	Actual Workers. Total. Females.	Actual Workers. Partly agriculturist. Males.	Actual Workers. Partly agriculturist. Females.	Dependants. Both sexes.
	1	2	3	4	5	6	7
	V.—TRADE—concluded.						
112	**30.**—TRADE IN POTTERY	*27,236*	*9,713*	*3,667*	*1,447*	*29*	*13,857*
113	**31.**—TRADE IN CHEMICAL PRODUCTS (Trade in chemical products, drugs, dyes, paints, petroleum, explosives, etc.).	*15,979*	*6,747*	*504*	*356*	*22*	*8,728*
	32.—HOTELS, CAFES, RESTAURANTS, ETC.	*29,856*	*13,565*	*816*	*934*	*8*	*15,475*
114	Vendors of wine, liquors, aerated waters, etc.	**£0 375**	9,361	232	741	5	11,382
115	Owners and managers of hotels, cookshops, serais, etc., and their employees.	**8,881**	4,204	584	193	3	4,093
	33.—OTHER TRADE IN FOOD-STUFFS	*1,379,157*	*428,239*	*155,219*	*50,992*	*2,064*	*795,699*
116	Fish dealers	**319,878**	81,687	58,931	9,922	701	179,266
117	Grocers and sellers of vegetable oil, salt and other condiments	**352,945**	122,903	12,907	12,824	257	217,137
118	Sellers of milk, butter, ghee, poultry, eggs, etc.	**144,469**	45,397	18,278	9,286	447	80,799
119	Sellers of sweetmeats, sugar, gur and molasses	**71,181**	27,776	2,788	2,465	64	40,617
120	Cardamom, betel-leaf, vegetables, fruit and areca nut sellers	**239,787**	70,547	27,867	8,145	297	141,383
121	Grain and pulse dealers	**204,377**	61,990	32,134	7,011	259	110,253
122	Tobacco, opium, ganja, etc., sellers	**32,845**	12,003	1,038	1,002	18	18,804
123	Dealers in sheep, goats and pigs	**5,777**	1,874	377	99	21	3,526
124	Dealers in hay, grass and fodder	**7,898**	3,062	999	238	9	3,927
125	**34.**—TRADE IN CLOTHING AND TOILET ARTICLES (Trade in ready-made clothing and other articles of dress and the toilet (hats, umbrellas, socks, ready-made shoes, perfumes, etc.)).	*23,755*	*10,655*	*419*	*439*	*1*	*12,681*
	35.—TRADE IN FURNITURE	*41,748*	*13,663*	*2,502*	*1,071*	*55*	*25,583*
126	Trade in furniture, carpets, curtains and bedding ...	**9,547**	2,875	1,913	273	22	4,759
127	Hardware, cooking utensils, porcelain, crockery, glassware, bottles, articles for gardening, the cellar, etc.	**32,201**	10,788	589	798	33	20,824
128	**36.**—TRADE IN BUILDING MATERIALS (Trade in building materials—stone, bricks, plaster, cement, sand, tiles, thatch, etc.).	*12,862*	*4,144*	*928*	*472*	*11*	*7,790*
129	**37.**—TRADE IN MEANS OF TRANSPORT ... (Dealers and hirers of elephants, camels, horses, cattle, asses, mules, etc.; sellers (not makers) of carriages, saddlery, etc.)	*16,341*	*6,260*	*257*	*755*	*2*	*9,824*
130	**38.**—TRADE IN FUEL (Dealers in firewood, charcoal, coal, cowdung, etc.).	*46,654*	*9,199*	*22,938*	*668*	*294*	*14,517*
	39.—TRADE IN ARTICLES OF LUXURY AND THOSE PERTAINING TO LETTERS AND THE ARTS AND SCIENCES.	*88,959*	*29,737*	*5,331*	*2,187*	*61*	*53,891*
131	Dealers in precious stones, jewellery (real and imitation), clocks, optical instruments, etc.	**13,861**	4,962	131	384	5	8,908
132	Dealers in common bangles, bead necklaces, fans, small articles, toys, hunting and fishing tackle, flowers, etc.	**61,925**	20,238	4,048	1,590	54	37,039
133	Publishers, booksellers, stationers, dealers in music, pictures, musical instruments and curiosities.	**13,173**	4,537	552	213	2	7,984
134	**40.**—TRADE IN REFUSE MATTER (Dealers in rags, stable refuse, etc.).	*443*	*123*	*19*	...	...	*301*
	41.—TRADE OF OTHER SORTS	*110 152*	*41,086*	*3,308*	*3,356*	*44*	*65,758*
135	Shopkeepers, otherwise unspecified	**93,681**	34,159	2,715	2,834	40	53,816
136	Itinerant traders, pedlars, hawkers, etc.	**5,460**	2,925	238	97	...	2,200
137	Conjurors, acrobats, fortune tellers, reciters, exhibitors of curiosities and wild animals.	**5,138**	1,899	280	133	2	2,959
138	Other trades (including farmers of pounds, tolls and markets).	**5,873**	2,112	75	292	2	3,083
	C.—PUBLIC ADMINISTRATION AND LIBERAL ARTS	*1,167,142*	*375,906*	*42,148*	*66,666*	*929*	*749,088*
	VI.—PUBLIC FORCE	*181,734*	*68,477*	...	*15,854*	...	*113,257*
	42.—ARMY	*8,713*	*7,123*	...	*1,012*	...	*1,590*
139	Army (Imperial)	**8,646**	7,101	...	1,012	...	1,533
140	Army (Native States)	**67**	22	...	...	...	45
141	**43.**—NAVY	*15*	*14*	...	...	...	*1*
	44.—POLICE	*173,006*	*61,340*	...	*14,842*	...	*111,666*
142	Police	**38 167**	19,840	...	3,481	...	18,327
143	Village watchmen	**134,839**	41,500	...	11,361	...	93,339

This content downloaded from
202.122.18.30 on Wed, 12 Jun 2024 09:32:33 +00:00
All use subject to https://about.jstor.org/terms

A.—General Table—Provincial Summary—*continued.*

FEUDATORY STATES.						CITIES.						
Total Workers and Depen-dants.	Actual Workers.				Depen-dants.	Total Workers and Depen-dants.	Actual Workers.				Depen-dants.	Group No.
	Total.		*Partially agriculturist.*				*Total.*		*Partially agriculturist.*			
	Males.	Females.	Males.	Females.	Both sexes.		Males.	Females.	Males.	Females.	Both sexes.	
8	9	10	11	12	13	14	15	16	17	18	19	
286	*80*	*51*	*4*	...	*155*	*584*	*217*	*36*	*2*	...	*331*	112
45	*6*	*18*	*1*	...	*21*	*3,162*	*1,877*	*23*	*53*	...	*1,262*	113
105	*75*	*7*	*2*	...	*23*	*7,633*	*4,157*	*178*	*111*	*1*	*3,998*	
66	57	5	1	...	4	5,070	2,726	31	91	1	2,313	114
39	18	2	1	...	19	2,563	1,431	147	20	...	985	115
12,289	*3,776*	*3,146*	*400*	*8*	*5,367*	*91,611*	*43,281*	*7,178*	*953*	*38*	*39,152*	
4 407	1,238	933	252	2	2,236	5,557	1,461	1,215	29	5	2,678	116
1,813	871	280	52	3	662	25,997	13,102	683	242	7	12,212	117
553	243	38	19	2	272	10,713	5,184	891	82	7	4,638	118
766	399	68	10	...	279	16,008	5,719	222	90	...	4,987	119
1,158	324	345	32	...	489	16,553	7,259	2,773	138	13	6,521	120
3 037	417	1,471	15	...	1,140	14,067	7,819	1,902	308	2	5,246	121
301	150	8	9	...	143	5,672	2,884	236	69	2	2,562	122
271	133	2	11	1	126	586	248	29	1	...	309	123
3	1	1	...	...	1	2,458	1,692	127	33	2	729	124
112	*53*	*1*	*6*	...	*58*	*9,792*	*5 817*	*99*	*39*	...	*3,876*	125
455	*368*	*33*	*2*	...	*54*	*5,110*	*2,302*	*86*	*55*	*2*	*2,722*	
30	11	6	1	...	12	783	369	9	11	...	375	126
425	357	27	1	...	41	4,327	1,933	77	44	2	2,347	127
294	*127*	*32*	*23*	*2*	*135*	*1,097*	*462*	*13*	*49*	...	*622*	128
77	*42*	*2*	*3*	...	*33*	*1,372*	*784*	*14*	*20*	...	*574*	129
456	*184*	*79*	*9*	*28*	*193*	*7,103*	*3 772*	*1,048*	*221*	...	*2,283*	130
206	*103*	*19*	*9*	...	*84*	*16,947*	*6,985*	*279*	*146*	*4*	*9,683*	
43	22	4	8	...	17	3,860	1,670	14	74	...	2,176	131
159	78	15	1	...	66	6,087	2,331	174	27	4	3,582	132
4	3	...	...	...	1	7,000	2,984	91	45	...	3,925	133
...	...	...	...	...	...	*165*	*83*	*12*	...	...	*70*	134
1,738	*1,034*	*67*	*94*	...	*637*	*24,474*	*11,428*	*459*	*253*	*2*	*12,587*	
1 350	795	34	93	...	521	19,710	8,725	314	187	2	10,671	135
19	17	2	...	...	...	4,146	2,347	131	64	...	1,568	136
292	138	30	...	...	74	514	210	7	...	...	127	137
127	84	1	1	...	42	374	146	7	2	...	221	138
14,438	*6,032*	*278*	*1,202*	*8*	*8,188*	*149,286*	*56,580*	*7,068*	*2,754*	*29*	*85,638*	
2,005	*846*	...	*239*	...	*1,159*	*13,461*	*10,459*	...	*752*	...	*3,002*	
219	*102*	...	*10*	...	*117*	*4,984*	*4,292*	...	*325*	...	*692*	
8	1	...	...	...	7	4,956	4,281	...	325	...	675	139
211	101	...	10	...	110	28	11	...	...	...	17	140
...	...	...	...	...	...	...	...	...	...	...	...	141
1,786	*744*	...	*229*	...	*1.042*	*8,477*	*6,167*	...	*427*	...	*2.310*	
586	281	...	38	...	305	8.393	6,157	...	427	...	2,236	142
1.200	463	...	191	...	737	84	10	...	...	...	74	143

This content downloaded from
202.122.18.30 on Wed, 12 Jun 2024 09:32:33 +00:00
All use subject to https://about.jstor.org/terms

TABLE XV.—Occupation or Means of Livelihood. Part

Group No.	Occupation.	British Territory. Total Workers and Dependants	Actual Workers: Total. Males.	Actual Workers: Total. Females.	Actual Workers: Partially agriculturist. Males.	Actual Workers: Partially agriculturist. Females.	Dependants. Both sexes.
	1	2	3	4	5	6	7
	VII.—(ORDER 45) PUBLIC ADMINISTRATION	***130,810***	***41,882***	***617***	***5,954***	***2***	***88,311***
144	Service of the State	111,725	33,157	28	5,320	2	78,510
146	Service of Native and Foreign States	273	66	...	11	...	207
146	Municipal and other local (not village) service	17,684	8,299	589	484	...	8,796
147	Village officials and servants other than watchmen	1,128	360	....	139	...	768
	VIII.—PROFESSIONS AND LIBERAL ARTS	***803,173***	***254,683***	***36,002***	***43,476***	***845***	***512,489***
	46.—RELIGION	***367,637***	***118,173***	***17,258***	***19,992***	***631***	***232,204***
148	Priests, ministers, etc.	308,359	94,776	5,192	18,609	528	208,091
149	Religious mendicants, inmates of monasteries, etc.	47,666	19,550	11,177	967	92	16,939
150	Catechists, readers, church and mission service	2,361	992	338	54	1	3,081
151	Temple, burial or burning ground service, pilgrim conductors, circumcisers.	7,251	2,907	251	362	13	4,093
	47.—LAW	***74,738***	***18,624***	...	***5,716***	...	***56,114***
152	Lawyers of all kinds, including kazis, law agents and mukhtiars.	48,122	9,479	...	3,400	...	38,643
153	Lawyers' clerks, petition writers, etc.	26,616	9,145	...	2,316	...	17,471
	48.—MEDICINE	***101,918***	***41,480***	***15,197***	***7,359***	***156***	***105,241***
154	Medical practitioners of all kinds, including dentists, oculists and veterinary surgeons.	133,099	37,125	937	6,814	10	95,037
155	Midwives, vaccinators, compounders, nurses, masseurs, etc.	28,819	4,355	14,260	545	146	10,204
156	**49.—INSTRUCTION** (Professors and teachers of all kinds except law, medicine, music, dancing and drawing and clerks and servants connected with education).	***95,867***	***37,439***	***1,836***	***5,692***	***23***	***56,592***
	50.—LETTERS AND ARTS AND SCIENCES	***103,013***	***38,964***	***1,711***	***4,717***	***32***	***62,338***
157	Public scribes, stenographers, etc.	1,582	425	253	27	...	907
158	Architects, surveyors, engineers and their employees	14,186	5,467	91	498	...	8,623
159	Others (authors, photographers, artists, sculptors, astronomers, meteorologists, botanists, astrologers, etc.).	14,119	4,156	156	395	5	9,907
160	Music composers and masters, players on all kinds of musical instruments (not military), singers, actors and dancers.	73,126	28,916	1,209	3,797	27	43,001
161	***IX.—(ORDER 51) PERSONS LIVING PRINCIPALLY ON THEIR INCOME.*** Proprietors (other than of agricultural land), fund and scholarship holders and pensioners.	***51,425***	***10,865***	***5,529***	***1,382***	***82***	***33,031***
	D.—MISCELLANEOUS	***2,302,324***	***892,809***	***318,658***	***38,592***	***1,802***	***1,090,857***
	X.—(ORDER 52) DOMESTIC SERVICE	***519,851***	***249,691***	***110,915***	***8,360***	***518***	***150,245***
162	Cooks, water carriers, doorkeepers, watchmen and other indoor servants.	498,789	230,176	110,738	8,028	517	151,875
163	Private grooms (coachmen, dog boys, etc.)	21,062	13,515	177	332	1	7,370
	XI.—(ORDER 53) INSUFFICIENTLY DESCRIBED OCCUPATIONS (General terms which do not indicate a definite occupation).	***1,346,184***	***533,207***	***43,349***	***27,240***	***334***	***779,628***
164	Manufacturers, business men and contractors otherwise unspecified.	14,080	5,019	49	560	....	9,012
165	Cashiers, accountants, book-keepers, clerks and other employees in unspecified offices, warehouses and shops.	181,450	76,857	1,091	4,154	11	103,502
166	Mechanics otherwise unspecified	22,258	8,863	75	176	2	13,290
167	Labourers and workmen otherwise unspecified	1,128,396	432,438	42,134	22,350	311	653,824
	XII.—UNPRODUCTIVE	***436,289***	***119,911***	***164,394***	***2,992***	***939***	***151,984***
168	**54.—INMATES OF JAILS, ASYLUMS AND HOSPITALS**	***14,099***	***13,042***	***992***	***154***	...	***25***
169	**55.—BEGGARS, VAGRANTS, PROSTITUTES.** (Beggars, vagrants, procurers, prostitutes, receivers of stolen goods, cattle poisoners).	***422,190***	***106,869***	***163,402***	***2,838***	***930***	***151,959***

This content downloaded from
202.122.18.30 on Wed, 12 Jun 2024 09:32:33 +00:00
All use subject to https://about.jstor.org/terms

A.—General Table—Provincial Summary—*concluded.*

FEUDATORY STATES.						CITIES.						
Total Workers and Dependants.	Actual Workers.				Dependants.	Total Workers and Dependants.	Actual Workers.				Dependants.	Group No.
	Total.		Partially agriculturist.				Total.		Partially agriculturist.			
	Males.	Females.	Males.	Females.	Both sexes.		Males.	Females.	Males.	Females.	Both sexes.	
8	9	10	11	12	13	14	15	16	17	18	19	
2,987	*1,331*	*2*	*320*	...	*1,654*	*40,013*	*16,263*	*348*	*835*	...	*23,402*	
117	86	...	21	...	31	30,511	10,719	18	614	...	19,774	144
2,762	1,183	2	293	...	1,579	52	23	...	...	...	29	145
90	68	...	3	...	32	9,449	5,521	330	221	...	3,598	146
18	5	...	3	...	13	1	...	...	...	...	1	147
8,766	*3,756*	*122*	*625*	*6*	*4,888*	*71,152*	*25,067*	*3,470*	*1,028*	*18*	*42,615*	
3,482	*1,752*	*51*	*269*	*6*	*1,679*	*19,615*	*8,652*	*1,402*	*210*	*8*	*9,561*	
3,167	1,570	50	231	6	1,538	14,324	6,269	235	182	7	7,820	148
96	55	1	10	...	40	3,621	1,779	1,022	8	1	820	149
...	...	...	...	...	...	922	198	127	...	...	597	150
219	118	...	28	...	101	748	406	18	20	...	324	151
1,060	*233*	...	*96*	...	*827*	*14,231*	*3,833*	...	*410*	...	*10,398*	
825	162	...	78	...	663	10,558	2,472	...	301	...	8,086	152
235	71	...	18	...	164	3,673	1,361	...	109	...	2,312	153
1,087	*364*	*52*	*60*	...	*671*	*15,092*	*4,164*	*999*	*194*	...	*9,929*	
924	326	2	54	...	596	13	3,288	97	179	...	8,688	154
163	38	50	6	...	75	3,019	876	902	15	...	1,241	155
975	*402*	*11*	*83*	...	*562*	*10,544*	*3,027*	*588*	*146*	*6*	*6,329*	156
2,162	*1,005*	*8*	*117*	...	*1,149*	*11,670*	*4,791*	*481*	*68*	*4*	*6,398*	
...	...	...	...	...	...	933	277	240	...	...	416	157
174	104	...	5	...	70	5,524	2,091	16	43	...	3,427	158
70	37	1	5	...	32	2,102	883	41	9	...	1,178	159
1,918	864	7	107	...	1,047	3,111	1,550	184	16	4	1,377	160
680	*99*	*94*	*18*	*2*	*487*	*24,660*	*4,791*	*3,250*	*139*	*11*	*16,619*	161
19,315	*9,875*	*3,816*	*306*	*9*	*5,624*	*376,677*	*199,018*	*51,816*	*4,323*	*63*	*125,843*	
7,039	*4,695*	*675*	*106*	*1*	*1,669*	*133,137*	*70,115*	*25,788*	*1,366*	*31*	*37,934*	
6,590	4,446	675	88	1	1,469	124,494	63,602	25,647	1,251	31	35,245	162
449	249	...	18	...	200	8,643	6,513	141	115	...	1,989	163
2,746	*1,744*	*27*	*192*	...	*975*	*207,680*	*119,581*	*4,653*	*2,950*	*6*	*83,446*	
97	43	...	10	...	54	5,138	1,818	9	84	...	3,281	164
927	527	3	49	...	307	95,436	43,713	325	1,008	3	51,398	165
15	9	...	...	...	6	15,094	6,671	40	65	...	8,383	166
1,707	1,165	24	63	...	518	92,012	67,349	4,279	1,733	3	20,394	167
9,530	*3,436*	*3,114*	*78*	*8*	*2,980*	*35,860*	*9,322*	*21,375*	*7*	*26*	*5,163*	
51	*42*	*9*	...	...	...	*5,930*	*5,441*	*407*	...	...	*1*	168
9,479	*3,394*	*3,105*	*78*	*8*	*2,980*	*29,921*	*3,881*	*20,878*	*7*	*26*	*5,162*	169

This content downloaded from
202.122.18.30 on Wed, 12 Jun 2024 09:32:33 +00:00
All use subject to https://about.jstor.org/terms

TABLE XV.—Occupation or means of Livelihood. Part A.—General Table—Details for Districts.

District or State	Class and Sub-Class / Order	CLASS A: SUB-CLASS I.—EXPLOITATION OF THE SURFACE OF THE EARTH. I.—PASTURE AND AGRICULTURE. (a)—ORDINARY CULTIVATION. TOTAL OF ORDER 1.						TOTAL OF ORDER 1 (a).					
		Total Workers and Dependants.	Actual Workers. Total.		Actual Workers. Partially agriculturist.		Dependants.	Total Workers and Dependants.	Actual Workers. Total.		Actual Workers. Partially agriculturist.		Dependants.
			Males.	Females.	Males.	Females.	Both sexes.		Males.	Females.	Males.	Females.	Both sexes.
		1	2	3	4	5	6	7	8	9	10	11	12
BENGAL		35,315,575	10,488,762	911,768	28,666	808	23,915,045	34,504,377	10,076,974	788,254	14,386	...	23,729,149
(1) British Territory		34,582,312	10,245,788	875,032	28,509	808	23,461,492	33,863,878	9,835,307	751,551	14,311	...	23,276,020
BURDWAN DIVISION		6,170,504	1,938,778	352,792	4,690	147	3,879,234	6,036,967	1,841,434	342,406	2,310	...	3,853,127
Bardwan		1,057,320	330,389	49,721	1,040	49	677,210	1,028,771	309,669	47,636	431	...	671,469
Birbhum		738,232	235,833	37,333	428	5	465,066	716,030	216,909	36,585	339	...	462,536
Bankura		880,545	294,942	86,967	373	38	498,336	849,417	264,834	82,285	139	...	493,298
Midnapore		2,315,162	736,244	133,070	1,627	39	1,445,848	2,289,810	717,517	131,369	686	...	1,440,924
Hooghly		709,290	213,481	33,542	814	10	463,276	698,393	207,323	32,775	483	...	458,800
Howrah		470,246	127,889	12,159	408	6	330,198	463,038	125,182	11,756	232	...	326,100
PRESIDENCY DIVISION		6,251,307	1,988,142	85,409	5,929	61	4,177,756	6,109,876	1,876,673	80,952	3,328	...	4,152,251
24-Parganas		1,614,837	494,025	23,000	1,067	29	1,097,812	1,597,398	480,505	22,589	614	...	1,094,313
Calcutta		34,147	13,965	1,438	258	1	18,744	28,182	9,245	1,316	41	...	17,621
Nadia		1,115,940	378,699	14,553	1,176	4	722,688	1,067,730	336,095	13,966	822	...	717,669
Murshidabad		996,610	311,528	23,135	1,591	25	661,947	950,971	276,804	20,137	889	...	654,026
Jessore		1,367,240	445,211	16,594	860	2	905,435	1,350,790	432,908	16,298	577	...	901,584
Khulna		1,122,533	344,714	6,689	967	...	771,130	1,111,805	341,116	6,655	385	...	767,034
RAJSHAHI DIVISION		8,437,705	2,657,944	261,250	6,922	569	5,518,511	8,084,326	2,496,634	156,382	3,054	...	5,431,310
Rajshahi		1,196,579	385,334	21,661	1,515	11	789,584	1,165,017	358,170	21,132	900	...	785,715
Dinajpur		1,540,102	501,379	30,066	310	1	1,068,657	1,537,579	499,333	29,914	294	...	1,008,332
Jalpaiguri		814,044	285,642	69,220	781	165	459,182	650,346	217,110	10,416	65	...	422,820
Darjeeling		201,730	63,601	49,922	452	341	88,207	115,672	38,319	18,355	1	...	64,018
Rangpur		2,096,738	665,644	14,157	550	5	1,417,537	2,083,939	660,316	13,782	427	...	1,415,841
Bogra		850,912	228,424	4,759	328	...	617,719	843,850	227,494	4,704	298	...	616,652
Pabna		1,026,634	306,403	11,407	835	1	708,275	1,015,694	299,082	11,299	610	...	705,313
Malda		711,516	222,108	60,058	2,151	45	429,350	661,229	201,800	46,899	459	...	412,629
DACCA DIVISION		9,542,341	2,673,395	92,406	8,377	17	6,776,570	9,483,335	2,647,125	91,343	4,577	...	6,744,867
Dacca		2,000,502	536,802	20,458	3,975	4	1,443,242	1,970,679	525,079	20,076	1,201	...	1,425,524
Mymensingh		3,815,556	1,142,999	33,059	2,186	5	2,639,498	3,804,890	1,136,166	32,711	1,643	...	2,635,923
Faridpur		1,718,264	460,176	15,436	951	3	1,242,652	1,709,318	456,356	15,273	824	...	1,237,689
Backergunge		2,008,019	533,388	23,453	1,265	5	1,451,178	1,998,538	529,524	23,283	909	...	1,445,731
CHITTAGONG DIVISION		4,180,155	987,559	83,175	2,598	14	3,109,421	4,148,374	973,441	80,468	1,049	...	3,094,465
Tippera		2,014,285	543,831	18,174	1,795	8	1,452,280	2,002,279	539,478	17,951	620	...	1,444,850
Noakhali		1,041,315	161,735	10,812	454	...	868,768	1,038,816	160,495	10,801	295	...	867,520
Chittagong		975,781	232,710	16,269	291	6	726,805	958,777	224,376	13 839	121	...	720,562
Chittagong Hill Tracts		148,771	49,283	37,920	58	...	61,568	148,502	49,092	37,877	6	...	61,533
(2) Feudatory States		733,263	242,974	36,736	157	...	453,553	731,499	241,667	36,703	75	...	453,129
Cooch Behar		518,723	175,759	4,222	82	...	338,742	517,556	174,815	4,211	74	...	338,500
Hill Tippera		214,540	67,215	32,514	75	...	114,811	213,943	66,822	32,492	1	...	114,629
SIKKIM		83,703	28,084	27,694	...	...	27,925	83,617	27,593	27,553	...	...	27,871

This content downloaded from 202.122.18.30 on Wed, 12 Jun 2024 09:32:33 +00:00
All use subject to https://about.jstor.org/terms

TABLE XV.—Occupation or means of Livelihood. Part A.—General Table—Details for Districts—*continued.*

CLASS A: *SUB-CLASS I.—EXPLOITATION OF THE SURFACE OF THE EARTH.*

1.—PASTURE AND AGRICULTURE. *(a)*—ORDINARY CULTIVATION.

Class and Sub-Class ... / Order ... / District or State.	*1.—Income from rent of agricultural land.*						*2.—Ordinary cultivators.*					
	Total Workers and Dependants.	Actual Workers.				Dependants.	Total Workers and Dependants.	Actual Workers.				Dependants.
		Total.		Partially agriculturist.				Total.		Partially agriculturist.		
		Males.	Females.	Males.	Females.	Both sexes.		Males.	Females.	Males.	Females.	Both sexes.
	13	14	15	16	17	18	19	20	21	22	23	24
BENGAL ...	*1,205,266*	*265,479*	*63,328*	...	...	*878,459*	*29,748,666*	*8,422,860*	*482,998*	...	...	*20,842,808*
(1) British Territory ...	*1,192,880*	*260,179*	*62,779*	...	...	*869,922*	*29,042,174*	*8,190,142*	*447,213*	...	...	*20,404,819*
BURDWAN DIVISION ...	*285,242*	*63,446*	*19,115*	...	...	*202,681*	*4,360,049*	*1,256,626*	*143,386*	...	...	*2,960,037*
Bankura ...	57,241	15,176	4,401	...	...	37,664	725,841	220,901	24,230	...	...	480,710
Birbhum ...	11,709	4,796	670	...	...	7,243	467,589	127,991	16,787	...	...	322,811
Burdwan ...	48,858	9,806	3,774	...	...	35,188	551,217	174,120	21,566	...	...	355,532
Midnapore ...	75,324	14,439	3,251	...	...	57,634	1,824,771	548,315	60,856	...	...	1,215,600
Hooghly ...	63,510	14,389	5,799	...	...	43,322	474,349	127,658	10,981	...	...	335,710
Howrah ...	28,600	5,750	1,220	...	...	21,630	316,282	77,532	9,166	...	...	229,584
PRESIDENCY DIVISION ...	*344,058*	*75,992*	*17,911*	...	...	*250,155*	*4,743,696*	*1,433,074*	*44,400*	...	...	*3,266,222*
24-Parganas ...	67,861	13,053	4,258	...	...	50,550	1,250,087	382,453	13,670	...	...	873,964
Calcutta ...	21,965	5,636	1,171	...	...	15,158	3,528	2,192	111	...	...	1,225
Nadia ...	38,645	7,930	3,388	...	...	26,727	743,502	229,888	5,755	...	...	507,859
Murshidabad ...	12,158	2,371	926	...	...	8,861	672,861	185,889	11,919	...	...	478,062
Jessore ...	116,948	30,677	5,792	...	...	80,479	1,138,752	364,813	9,024	...	...	764,915
Khulna ...	87,081	16,325	2,576	...	...	68,180	934,963	268,818	3,920	...	...	640,195
RAJSHAHI DIVISION ...	*127,221*	*30,622*	*7,074*	...	...	*89,525*	*7,385,772*	*2,219,304*	*110,807*	...	...	*5,055,571*
Rajshahi ...	16,404	3,916	1,858	...	...	10,630	1,080,650	323,160	17,182	...	...	740,307
Dinajpur ...	8,997	2,193	613	...	...	6,258	1,349,829	421,744	15,332	...	...	912,753
Jalpaiguri ...	36,236	9,760	556	...	...	25,920	552,077	185,711	8,822	...	...	357,544
Darjeeling ...	8,949	1,220	1,164	...	...	6,565	105,230	31,153	16,907	...	...	57,168
Rangpur ...	20,932	5,563	659	...	...	14,710	1,989,741	612,178	12,397	...	...	1,356,166
Bogra ...	14,424	3,062	1,206	...	...	10,156	792,952	268,135	9,253	...	...	581,564
Pabna ...	17,834	3,936	965	...	...	12,933	946,211	270,577	16,632	...	...	665,152
Malda ...	3,445	869	153	...	...	2,423	568,082	106,514	26,730	...	...	374,788
DACCA DIVISION ...	*308,373*	*66,561*	*14,902*	...	...	*226,910*	*8,760,572*	*3,412,207*	*73,596*	...	...	*6,274,769*
Dacca ...	85,811	16,077	6,279	...	...	63,455	1,795,875	673,503	13,093	...	...	1,309,279
Mymensingh ...	74,785	20,215	2,818	...	...	51,752	3,548,674	1,057,450	28,450	...	...	2,462,723
Pabna ...	69,485	14,172	3,197	...	...	52,116	1,607,875	480,238	11,910	...	...	1,165,727
Bakarganj ...	78,292	16,097	2,608	...	...	59,587	1,808,148	476,973	20,129	...	...	1,317,016
CHITTAGONG DIVISION ...	*122,986*	*23,558*	*3,777*	...	...	*100,651*	*3,792,085*	*868,931*	*74,934*	...	...	*2,848,220*
Tippera ...	39,684	8,776	919	...	...	29,989	1,897,707	502,529	16,765	...	...	1,378,413
Noakhali ...	28,206	3,965	374	...	...	22,867	982,946	145,769	10,325	...	...	827,853
Chittagong ...	59,913	10,757	2,474	...	...	46,682	762,619	171,078	9,990	...	...	580,630
Chittagong Hill Tracts ...	183	60	10	...	...	113	147,814	49,558	37,854	...	...	61,302
(2) Feudatory States ...	*12,386*	*3,300*	*549*	...	...	*8,537*	*706,492*	*232,718*	*35,785*	...	...	*437,989*
Cooch Behar ...	10,432	2,778	488	...	...	7,166	496,502	167,812	3,683	...	...	325,007
Hill Tippera ...	1,954	522	61	...	...	1,371	209,990	65,906	32,102	...	...	112,382
SIKKIM ...	*221*	*56*	*10*	...	...	*158*	*82,767*	*27,527*	*27,543*	...	...	*27,697*

This content downloaded from 202.122.18.30 on Wed, 12 Jun 2024 09:32:33 +00:00
All use subject to https://about.jstor.org/terms

TABLE XV.—Occupation or means of Livelihood. Part A.—General Table—Details for Districts—*continued.*

Class and Sub-Class Order / District or State	CLASS A: SUB-CLASS I.—EXPLOITATION OF THE SURFACE OF THE EARTH. 1.—PASTURE AND AGRICULTURE. (a)—ORDINARY CULTIVATION. 3.—Agents, managers of landed estates (not planters), clerks, rent collectors, etc.						4.—Farm servants and field labourers.					
	Total Workers and Dependants.	Actual Workers. Total.		Actual Workers. Partially agriculturist.		Dependants.	Total Workers and Dependants.	Actual Workers. Total.		Actual Workers. Partially agriculturist.		Dependants.
		Males.	Females.	Males.	Females.	Both sexes.		Males.	Females.	Males.	Females.	Both sexes.
	25	26	27	28	29	30	31	32	33	34	35	36
BENGAL	***208,316***	***76,829***	...	***14,386***	...	***131,517***	***3,432,099***	***1,313,806***	***241,928***	...	...	***1,876,365***
(1) British Territory	***207,287***	***76,341***	...	***14,311***	...	***130,946***	***3,420,537***	***1,308,645***	***241,559***	...	...	***1,870,333***
BURDWAN DIVISION	***35,395***	***15,935***	...	***2,310***	...	***19,460***	***1,356,281***	***505,427***	***179,905***	...	...	***670,949***
Burdwan	6,611	2,122	...	431	...	4,489	239,081	90,470	19,005	...	...	129,606
Birbhum	4,107	1,786	...	339	...	2,321	232,625	84,236	19,378	...	...	129,061
Bankura	2,461	864	...	179	...	1,597	237,881	79,945	56,915	...	...	100,991
Midnapore	7,521	3,767	...	846	...	3,754	382,194	150,996	67,262	...	...	163,936
Hooghly	6,194	2,707	...	483	...	3,487	154,845	62,509	15,095	...	...	176,781
Howrah	8,501	4,689	...	232	...	3,812	109,655	37,241	1,370	...	...	71,074
PRESIDENCY DIVISION	***53,763***	***18,103***	...	***3,328***	...	***35,660***	***968,359***	***349,504***	***18,641***	...	...	***600,214***
24-Parganas	8,498	3,177	...	614	...	5,321	270,952	101,822	4,652	...	...	164,478
Calcutta	2,361	1,189	...	41	...	1,131	388	248	34	...	...	106
Nadia	14,325	4,507	...	822	...	10,318	271,358	93,779	4,826	...	...	172,763
Murshidabad	14,353	4,573	...	849	...	9,880	251,499	86,980	7,292	...	...	157,227
Jessore	7,047	2,434	...	577	...	4,613	88,043	34,984	1,482	...	...	51,577
Khulna	6,639	2,243	...	385	...	4,296	86,119	31,700	356	...	...	54,063
RAJSHAHI DIVISION	***36,638***	***17,504***	...	***3,054***	...	***19,134***	***534,695***	***229,204***	***38,411***	...	...	***267,080***
Rajshahi	7,683	3,317	...	900	...	4,366	60,280	27,747	2,121	...	...	30,412
Dinajpur	5,188	3,111	...	244	...	2,077	173,565	72,292	13,939	...	...	87,334
Jalpaiguri	1,494	962	...	65	...	502	50,539	20,737	1,037	...	...	28,765
Darjeeling	138	73	...	1	...	65	1,355	821	174	...	...	360
Rangpur	5,911	3,335	...	427	...	2,576	82,355	39,210	726	...	...	42,389
Bogra	2,863	1,585	...	298	...	1,278	38,611	14,712	215	...	...	23,684
Pabna	6,426	2,321	...	619	...	4,132	45,223	22,116	252	...	...	22,855
Malda	6,935	2,858	...	459	...	4,077	82,767	31,569	19,917	...	...	31,341
DACCA DIVISION	***67,559***	***19,918***	...	***4,577***	...	***47,641***	***346,831***	***148,439***	***2,845***	...	...	***195,547***
Dacca	22,323	5,132	...	1,201	...	17,191	66,670	30,366	599	...	...	35,705
Mymensingh	16,395	7,040	...	1,643	...	9,355	164,946	71,419	1,455	...	...	92,092
Faridpur	10,738	2,777	...	824	...	7,961	21,220	9,169	156	...	...	11,895
Backergunge	18,103	4,969	...	909	...	13,134	93,995	37,485	646	...	...	55,864
CHITTAGONG DIVISION	***13,932***	***4,881***	...	***1,042***	...	***9,051***	***224,371***	***76,071***	***1,757***	...	...	***136,543***
Tippera	6,600	2,462	...	620	...	4,138	58,288	25,711	267	...	...	32,310
Noakhali	3,424	1,261	...	295	...	2,163	23,240	9,503	102	...	...	13,635
Chittagong	3,792	1,068	...	121	...	2,724	132,454	40,573	1,375	...	...	90,506
Chittagong Hill Tracts	116	90	...	6	...	26	389	284	13	...	...	92
(2) Feudatory States	***1,059***	***488***	...	***75***	...	***571***	***11,562***	***5,161***	***369***	...	...	***6,032***
Cooch Behar	1,023	465	...	74	...	558	9,599	4,300	40	...	...	5,169
Hill Tippera	36	23	...	1	...	13	1,963	771	329	...	...	863
SIKKIM	***26***	***10***	...	...	...	***16***	...	...	...	...	...	...

This content downloaded from 202.122.18.30 on Wed, 12 Jun 2024 09:32:33 +00:00
All use subject to https://about.jstor.org/terms

Class and Sub-Class. Order. / District or State.	CLASS A: *SUB-CLASS 1.—EXPLOITATION OF THE SURFACE OF THE EARTH.* 1.—PASTURE AND AGRICULTURE. (*b*)—GROWERS OF SPECIAL PRODUCTS AND MARKET GARDENING. *TOTAL OF ORDER 1 (b).*						*5.—Tea, coffee, cinchona and indigo plantations.* *TOTAL.*					
	Total Workers and Dependants.	Actual Workers.				Dependants.	Total Workers and Dependants.	Actual Workers.				Dependants.
		Total.		*Partially agriculturist.*				*Total.*		*Partially agriculturist.*		
		Males.	Females.	Males.	Females.	Both sexes.		Males.	Females.	Males.	Females.	Both sexes.
	37	38	39	40	41	42	43	44	45	46	47	48
BENGAL	*342,640*	*129,236*	*93,432*	*7,655*	*550*	*119,972*	*248,491*	*95,791*	*91,776*	*1,137*	*502*	*60,924*
(I) British Territory	*342,292*	*128,989*	*93,413*	*7,642*	*550*	*119,890*	*248,426*	*95,757*	*91,757*	*1,137*	*502*	*60,912*
BURDWAN DIVISION	*11,467*	*4,214*	*268*	*780*	*15*	*6,985*	*151*	*60*	*2*	*2*	...	*89*
Burdwan	319	166	2	8	1	151	29	11	...	...	...	18
Birbhum	332	114	35	25	1	183	5	1	1	...	...	3
Bankura	1,231	342	43	71	1	846	9	7	...	1	...	2
Midnapore	2,620	1,001	66	530	9	1,553	5	1	...	...	...	4
Hooghly	2,546	909	65	75	2	1,572	87	35	1	1	...	51
Howrah	4,419	1,682	57	71	1	2,680	16	5	...	...	...	11
PRESIDENCY DIVISION	*20,385*	*10,137*	*413*	*802*	*?*	*9,835*	*1,015*	*476*	*96*	*29*	...	*443*
24-Parganas	6,005	3,684	97	213	1	2,224	394	206	45	1	...	143
Calcutta	2,844	2,526	38	148	...	280	184	103	29	...	...	52
Nadia	3,360	1,282	92	99	3	1,986	369	139	22	28	...	208
Murshidabad	2,498	899	145	41	3	1,454	24	11	...	...	...	13
Jessore	2,750	990	38	27	...	1,722	39	15	...	...	...	24
Khulna	2,928	756	3	274	...	2,169	5	2	...	...	...	3
RAJSHAHI DIVISION	*254,362*	*97,529*	*89,954*	*1,883*	*505*	*66,879*	*239,688*	*92,425*	*89,413*	*1,068*	*498*	*57,850*
Rajshahi	4,360	1,297	111	446	5	2,952	11	1	...	...	...	10
Dinajpur	213	89	5	5	...	119	4	2	...	...	...	2
Jalpaiguri	159,804	65,594	58,644	655	162	35,566	159,606	65,476	58,630	649	162	35,500
Darjeeling	80,373	27,114	30,796	417	336	22,463	80,016	26,926	30,782	417	336	22,308
Rangpur	1,822	607	13	85	...	1,208	14	9	...	...	...	5
Bogra	1,483	602	5	28	...	876	...	...	...	...	...	...
Pabna	3,607	1,261	54	136	1	2,292	34	11	1	2	...	22
Malda	2,700	971	326	111	1	1,403	3	...	...	...	...	3
DACCA DIVISION	*39,915*	*11,937*	*455*	*3,418*	*12*	*27,523*	*955*	*227*	*32*	*4*	...	*696*
Dacca	22,493	6,479	78	2,620	1	15,936	505	34	...	1	...	471
Mymensingh	3,779	1,251	84	397	4	2,444	180	125	23	...	...	32
Faridpur	7,140	2,210	133	98	2	4,797	164	58	9	1	...	97
Backergunge	6,503	1,997	160	303	5	4,346	106	10	...	2	...	96
CHITTAGONG DIVISION	*16,163*	*5,172*	*2,323*	*759*	*11*	*8,668*	*6,617*	*2,569*	*2,214*	*34*	*4*	*1,834*
Tippera	5,144	1,426	99	627	5	3,619	267	146	49	2	...	72
Noakhali	206	100	...	15	...	106	...	...	...	...	...	...
Chittagong	10,730	3,599	2,189	116	6	4,942	6,271	2,379	2,130	31	4	1,762
Chittagong Hill Tracts	83	47	35	1	...	1	79	44	35	1	...	...
(2) Feudatory States	*348*	*247*	*19*	*13*	...	*89*	*65*	*34*	*19*	...	...	*12*
Cooch Behar	209	146	...	5	...	63	19	15	...	...	...	4
Hill Tippera	139	101	19	8	...	19	46	19	19	...	...	8
SIKKIM	*22*	*16*	*1*	...	...	*5*	...	...	...	...	...	...

This content downloaded from 202.122.18.30 on Wed, 12 Jun 2024 09:32:33 +00:00
All use subject to https://about.jstor.org/terms

TABLE XV.—Occupation or means of Livelihood. Part A.—General Table—Details for Districts—*continued.*

Class and Sub-Class ... / Order ... / District or State	Total Workers and Dependants.	Actual Workers. *Total.* Males.	Actual Workers. *Total.* Females.	Actual Workers. *Partially agriculturist.* Males.	Actual Workers. *Partially agriculturist.* Females.	Dependants. Both sexes.	Total Workers and Dependants.	Actual Workers. *Total.* Males.	Actual Workers. *Total.* Females.	Actual Workers. *Partially agriculturist.* Males.	Actual Workers. *Partially agriculturist.* Females.	Dependants. Both sexes.
	CLASS A : *SUB-CLASS I.—EXPLOITATION OF THE SURFACE OF THE EARTH.*											
	1.—PASTURE AND AGRICULTURE. (b) GROWERS OF SPECIAL PRODUCTS AND MARKET GARDENING.											
	5.—Tea, coffee, cinchona and indigo plantations.						*6.—Fruit, flower, vegetable, betel, vine, areca nut, etc., growers.*					
	* *Tea plantations (included in total).*											
	49	50	51	52	53	54	55	56	57	58	59	60
BENGAL	***167,261***	***68,308***	***60,896***	***689***	***166***	***38,057***	***94,119***	***33,445***	***1,656***	***6,518***	***48***	***59,048***
(1) British Territory	***167,215***	***68,289***	***60,877***	***689***	***166***	***38,049***	***93,866***	***33,232***	***1,656***	***6,505***	***48***	***58,978***
BURDWAN DIVISION	...	...	...	...	...	...	***11,316***	***4,154***	***266***	***778***	***15***	***6,896***
Burdwan	...	...	...	...	...	...	**290**	155	2	8	1	133
Birbhum	...	...	...	...	...	...	**327**	113	34	25	1	180
Bankura	...	...	...	...	...	...	**1,222**	336	43	70	1	844
Midnapore	...	...	...	...	...	...	**2,615**	1,000	66	530	9	1,549
Hooghly	...	...	...	...	...	...	**2,459**	874	64	74	2	1,521
Howrah	...	...	...	...	...	...	**4,403**	1,677	57	71	1	2,669
PRESIDENCY DIVISION ...	...	...	...	...	...	...	***19,370***	***9,661***	***317***	***773***	***7***	***9,392***
24-Parganas	...	...	...	...	...	...	**5,611**	3,478	52	212	1	2,081
Calcutta	...	...	...	...	...	...	**2,660**	2,423	9	148	...	228
Nadia	...	...	...	...	...	...	**2,991**	1,143	70	71	3	1,778
Murshidabad ...	...	...	...	...	...	...	**2,474**	888	145	41	3	1,441
Jessore	...	...	...	...	...	...	**2,711**	975	38	27	...	1,698
Khulna	...	...	...	...	...	...	**2,923**	754	3	274	...	2,166
RAJSHAHI DIVISION	***159,650***	***65,493***	***58,631***	***651***	***162***	***35,526***	***14,674***	***5,104***	***541***	***815***	***7***	***9,029***
Rajshahi	**7**	1	...	...	...	6	**4,349**	1,296	111	446	5	2,942
Dinajpur	**4**	2	...	...	...	2	**209**	87	5	5	...	117
Jalpaiguri	**159,606**	65,476	58,630	649	162	35,500	**198**	118	14	6	...	60
Darjeeling	...	...	...	...	...	...	**357**	188	14	...	...	155
Rangpur	**14**	9	...	...	...	5	**1,808**	592	13	85	...	1,203
Bogra	...	...	...	...	...	...	**1,483**	602	5	28	...	876
Pabna	**19**	5	1	2	...	13	**3,573**	1,250	53	194	1	2,270
Malda	...	...	...	...	...	...	**2,697**	971	326	111	1	1,500
DACCA DIVISION	***948***	***227***	***32***	***4***	...	***689***	***38,960***	***11,710***	***423***	***3,414***	***12***	***26,827***
Dacca	**505**	34	...	1	...	471	**21,9881**	6,445	78	2,619	1	15,465
Mymensingh	**180**	125	23	...	...	32	**3,599**	1,126	61	397	4	2,419
Faridpur	**157**	68	9	1	...	90	**6,976**	2,452	124	97	2	4,700
Backergunge	**106**	10	...	2	...	96	**6,397**	1,987	160	301	5	4,250
CHITTAGONG DIVISION	***6,617***	***2,569***	***2,214***	***34***	***4***	***1,834***	***9,546***	***2,603***	***109***	***725***	***7***	***6,834***
Tippera	**267**	136	49	2	...	72	**4,877**	1,280	50	625	5	3,547
Noakhali	...	...	...	...	...	...	**206**	100	...	15	...	106
Chittagong	**6,271**	2,379	2,130	31	4	1,762	**4,459**	1,220	59	85	2	3,180
Chittagong Hill Tracts ...	**79**	44	35	1	...	...	**4**	3	...	...	...	1
(2) Feudatory States	***46***	***19***	***19***	...	...	***8***	***283***	***213***	...	***13***	...	***70***
Cooch Behar	...	...	...	...	...	...	**190**	131	...	5	...	59
Hill Tippera	**46**	19	19	...	...	8	**93**	82	...	8	...	11
SIKKIM	...	...	...	...	...	...	***22***	***16***	**1**	...	...	***5***

*Recompiled for Eastern Bengal only.

This content downloaded from 202.122.18.30 on Wed, 12 Jun 2024 09:32:33 +00:00
All use subject to https://about.jstor.org/terms

TABLE XV.—Occupation or means of Livelihood. Part A.—General Table—Details for Districts—*continued.*

Class and Sub-Class ... / Order ... / District or State	CLASS A: SUB-CLASS I.—EXPLOITATION OF THE SURFACE OF THE EARTH. 1.—PASTURE AND AGRICULTURE. (c) FORESTRY. TOTAL OF ORDER 1 (c).						8.—Wood-cutters; firewood, lac, catechu, rubber, etc., collectors, and charcoal-burners.					
	Total Workers and Dependants.	Actual Workers. Total. Males.	Actual Workers. Total. Females.	Actual Workers. Partially agriculturist. Males.	Actual Workers. Partially agriculturist. Females.	Dependants. Both sexes.	Total Workers and Dependants.	Actual Workers. Total. Males.	Actual Workers. Total. Females.	Actual Workers. Partially agriculturist. Males.	Actual Workers. Partially agriculturist. Females.	Dependants. Both sexes.
	61	62	63	64	65	66	67	68	69	70	71	72
BENGAL ...	*30,465*	*12,397*	*4,724*	*1,133*	*74*	*13,144*	*28,305*	*11,595*	*4,616*	*1,064*	*74*	*12,094*
(1) British Territory ...	*29,969*	*12,262*	*4,722*	*1,080*	*74*	*12,985*	*28,072*	*11,482*	*4,614*	*1,025*	*74*	*11,976*
BURDWAN DIVISION	*4,892*	*1,575*	*1,127*	*123*	*28*	*2,190*	*4,807*	*1,550*	*1,127*	*123*	*28*	*2,150*
Burdwan ...	1,411	421	140	47	...	850	1,402	420	140	47	...	842
Birbhum ...	136	63	21	7	...	52	133	61	21	7	...	51
Bankura ...	1,494	504	566	11	15	424	1,442	480	566	11	15	387
Midnapore ...	662	127	335	6	13	140	581	121	335	6	13	126
Hooghly ...	939	358	63	37	...	518	939	358	63	37	...	518
Howrah ...	310	102	2	15	...	206	310	102	2	15	...	206
PRESIDENCY DIVISION ...	*12,558*	*5,501*	*1,900*	*671*	*32*	*5,154*	*12,414*	*5,453*	*1,900*	*656*	*32*	*5,060*
24-Parganas ...	2,144	1,383	220	211	28	561	2,107	1,353	220	206	28	534
Calcutta	1,985	1,509	48	36	1	428	1,979	1,509	48	36	1	423
Nadia	1,975	526	268	97	...	1,181	1,940	522	268	96	...	1,150
Murshidabad ...	2,429	286	1,335	6	3	808	2,429	286	1,335	6	3	808
Jessore ...	970	173	20	24	...	777	964	170	20	23	...	774
Khulna ...	3,055	1,647	9	297	...	1,399	2,995	1,615	9	289	...	1,571
RAJSHAHI DIVISION	*6,313*	*3,409*	*1,091*	*73*	*11*	*1,810*	*5,186*	*2,848*	*986*	*60*	*11*	*1,352*
Rajshahi ...	196	88	16	11	...	92	195	87	16	11	...	92
Dinajpur ...	241	109	90	2	1	42	241	109	90	2	1	42
Jalpaiguri ...	863	514	29	21	...	260	543	383	29	11	...	131
Darjeeling ...	2,389	1,160	366	20	4	853	1,523	741	258	17	4	534
Rangpur ...	667	120	336	1	5	211	667	120	336	1	5	211
Bogra ...	116	51	40	...	...	25	116	51	40	...	...	25
Pabna ...	332	144	30	15	...	158	332	144	30	15	...	158
Malda ...	1,569	1,223	187	3	1	159	1,569	1,223	187	3	1	159
DACCA DIVISION ...	*4,692*	*1,150*	*491*	*123*	*3*	*3,051*	*4,444*	*1,138*	*491*	*122*	*3*	*2,815*
Dacca ...	1,800	425	285	41	3	1,090	1,619	420	285	41	3	914
Mymensingh ...	1,348	300	202	22	...	846	1,343	298	202	22	...	843
Faridpur ...	102	48	...	13	...	54	91	46	...	12	...	45
Backergunge ...	1,442	377	4	47	...	1,061	1,391	374	4	47	...	1,013
CHITTAGONG DIVISION ...	*1,514*	*624*	*110*	*90*	...	*780*	*1,221*	*492*	*110*	*64*	...	*619*
Tippera ...	242	91	...	18	...	151	224	84	...	18	...	140
Noakhali ...	12	5			...	7	3	...	...	...	...	2
Chittagong ...	1,158	435	110	23	...	613	929	342	110	2	...	477
Chittagong Hill Tracts ...	102	93		49	...	9	66	66		44	...	
(2) Feudatory States ...	*296*	*135*	*2*	*53*	...	*159*	*233*	*113*	*2*	*39*	...	*118*
Cooch Behar ...	50	30	1	...	...	19	47	28	1	...	...	18
Hill Tippera ...	246	105	1	53	...	140	186	85	1	39	...	100
SIKKIM ...	*65*	*34*	*18*	...	...	*13*	*53*	*31*	*18*	...	...	*4*

This content downloaded from 202.122.18.30 on Wed, 12 Jun 2024 09:32:33 +00:00
All use subject to https://about.jstor.org/terms

TABLE XV.—Occupation or means of Livelihood. Part A.—General Table—Details for Districts—*continued.*

CLASS A: *SUB-CLASS I.—EXPLOITATION OF THE SURFACE OF THE EARTH.*

1.—PASTURE AND AGRICULTURE. *(d)* RAISING OF FARM STOCK.

District or State.	*TOTAL OF ORDER 1 (d).*						*9.—Cattle and buffalo breeders and keepers.*					
	Total Workers and Dependants.	Actual Workers.				Dependants.	Total Workers and Dependants.	Actual Workers.				Dependants.
		Total.		*Partially agriculturist.*				*Total.*		*Partially agriculturist.*		
		Males.	Females.	Males.	Females.	Both sexes.		Males.	Females.	Males.	Females.	Both sexes.
	73	74	75	76	77	78	79	80	81	82	83	84
BENGAL	***305,634***	***261,157***	***11,300***	***3,218***	***116***	***33,177***	***40,924***	***21,529***	***4,066***	***1,833***	***57***	***15,329***
(1) British Territory	*304,518*	*260,235*	*11,288*	*3,202*	*116*	*32,995*	*40,662*	*21,291*	*4,066*	*1,820*	*57*	*15,305*
BURDWAN DIVISION	*117,020*	*91,419*	*8,984*	*1,455*	*104*	*16,617*	*25,257*	*14,112*	*3,509*	*818*	*50*	*7,636*
Burdwan	26,816	20,133	1,943	554	48	4,740	5,961	2,142	981	307	16	2,838
Birbhum	21,731	18,744	692	57	4	2,295	443	64	78	4	3	301
Bankura	37,031	29,134	4,067	134	22	3,830	3,997	2,619	967	42	6	411
Midnapore	22,110	17,594	1,300	401	17	3,216	9,991	6,989	761	269	12	2,241
Hooghly	6,864	4,091	638	219	8	1,335	3,126	1,994	389	141	6	773
Howrah	2,468	923	344	90	5	1,201	1,739	334	333	55	5	1,072
PRESIDENCY DIVISION	*101,656*	*94,465*	*1,026*	*498*	*3*	*6,165*	*2,723*	*1,635*	*143*	*192*	*2*	*945*
24-Parganas	9,288	8,471	103	29	...	714	573	528	7	...	...	38
Calcutta	1,136	685	36	33	...	415	942	556	32	30	...	354
Nadia	42,849	40,785	224	158	1	1,840	6	...	...	...	...	6
Murshidabad	33,909	32,189	404	35	...	1,316	56	15	5	2	...	38
Jessore	12,729	11,140	237	232	2	1,352	912	448	93	160	2	371
Khulna	1,745	1,195	22	11	...	528	234	88	6	...	...	140
RAJSHAHI DIVISION	*57,339*	*52,876*	*887*	*283*	*4*	*3,576*	*3,339*	*1,942*	*207*	*63*	*4*	*1,190*
Rajshahi	26,240	25,641	161	57	...	438	206	104	20	9	...	82
Dinajpur	2,069	1,838	57	9	...	174	22	5	2	...	...	15
Jalpaiguri	3,090	2,423	131	40	3	536	638	462	41	11	3	195
Darjeeling	3,296	2,008	425	14	1	863	1,320	652	131	6	1	537
Rangpur	4,310	4,007	26	37	...	277	15	2	1	...	...	12
Bogra	453	287	10	2	...	166	11	3	7	...	...	1
Pabna	6,451	5,915	24	74	...	512	80	57	1	9	...	22
Malda	11,420	10,757	53	50	...	610	1,047	717	4	28	...	326
DACCA DIVISION	*14,399*	*13,153*	*117*	*259*	*2*	*1,129*	*966*	*578*	*28*	*59*	...	*360*
Dacca	5,530	4,819	19	113	...	692	670	368	5	55	...	297
Mymensingh	5,629	5,282	62	124	1	285	222	200	11	2	...	11
Faridpur	1,704	1,562	30	16	1	112	48	1	12	1	...	35
Backergunge	1,536	1,490	6	6	...	40	26	9	...	1	...	17
CHITTAGONG DIVISION	*14,104*	*8,399*	*274*	*707*	*3*	*5,508*	*8,377*	*3,024*	*179*	*688*	*1*	*5,174*
Tippera	6,620	2,836	124	530	3	3,660	5,715	1,902	118	527	1	3,635
Noakhali	2,281	1,135	11	144	...	1,135	1,645	580	11	137	...	1,054
Chittagong	5,119	4,300	131	31	...	688	982	465	42	23	...	476
Chittagong Hill Tracts	84	51	8	2	...	25	35	17	8	1	...	10
(2) Feudatory States	*1,116*	*922*	*12*	*16*	...	*182*	*262*	*238*	...	*13*	...	*24*
Cooch Behar	904	735	10	3	...	159	162	152	...	1	...	10
Hill Tippera	212	187	2	13	...	23	100	86	...	12	...	14
SIKKIM	*598*	*440*	*122*	...	...	*36*	*369*	*258*	*79*	...	...	*32*

This content downloaded from 202.122.18.30 on Wed, 12 Jun 2024 09:32:33 +00:00
All use subject to https://about.jstor.org/terms

TABLE XV.—Occupation or means of Livelihood. Part A.—General Table—Details for Districts—*continued.*

Class and Sub-Class ... Order	CLASS A: *SUB-CLASS I.—EXPLOITATION OF THE SURFACE OF THE EARTH.*											
	I.—PASTURE AND AGRICULTURE. *(d)* RAISING OF FARM STOCK.						*I.*—PASTURE AND AGRICULTURE. *(e)* RAISING OF SMALL ANIMALS.					
	12.—Herdsmen, shepherds, goatherds, etc.						*13.—Birds, bees, silkworms, etc.*					
District or State.	Total Workers and Dependants.	Actual Workers.				Dependants.	Total Workers and Dependants.	Actual Workers.				Dependants.
		Total.		*Partially agriculturist.*				*Total.*		*Partially agriculturist.*		
		Males.	Females.	Males.	Females.	Both sexes.		Males.	Females.	Males.	Females.	Both sexes.
	85	86	87	88	89	90	91	92	93	94	95	96
BENGAL ...	***262,448***	***238,621***	***7,019***	***1,251***	***59***	***16,815***	***42,659***	***8,998***	***14,058***	***2,274***	***68***	***19,603***
(1) British Territory	***261,794***	***238,002***	***7,010***	***1,245***	***59***	***16,782***	***42,655***	***8,995***	***14,058***	***2,274***	***68***	***19,602***
BURDWAN DIVISION ...	***91,531***	***77,172***	***5,395***	***633***	***54***	***8,964***	***458***	***136***	***7***	***22***	...	***315***
Burdwan	20,853	17,990	962	247	30	1,901	...	...	...	...	...	...
Birbhum	21,244	18,648	612	50	1	1,984	3	3	...	...	...	...
Bankura	32,867	26,428	3,023	92	16	3,416	372	128	6	18	...	238
Midnapore	12,107	10,596	539	132	5	973	20	5	...	4	...	15
Hooghly	3,736	2,926	249	77	2	561	52	...	1	...	...	51
Howrah	724	584	11	35	...	129	11	...	...	...	...	11
PRESIDENCY DIVISION	***98,041***	***92,447***	***853***	***206***	***1***	***4,741***	***6,839***	***1,363***	***1,112***	***623***	***19***	***4,351***
24-Parganas	8,513	7,865	58	28	...	562	2	2	...	...	...	...
Calcutta	159	122	4	3	...	30	...	...	...	...	...	...
Nadia	42,595	40,633	214	74	1	1,748	26	11	3	...	...	12
Murshidabad	33,792	32,144	393	31	...	1,255	6,803	1,350	1,114	623	19	4,339
Jessore	11,747	10,653	143	69	...	951	1	...	1	...	...	...
Khulna	1,235	1,030	16	1	...	192	...	...	...	...	...	...
RAJSHAHI DIVISION	***53,356***	***50,649***	***607***	***203***	...	***2,100***	***35,365***	***7,496***	***12,933***	***1,629***	***49***	***14,936***
Rajshahi	25,951	25,497	130	48	...	324	768	138	241	101	6	387
Dinajpur	1,962	1,792	50	8	...	120	...	...	...	...	...	...
Jalpaiguri	2,394	2,014	56	29	...	324	1	1	...	...	...	...
Darjeeling	1,954	1,356	283	8	...	315	...	...	...	...	...	...
Rangpur	4,062	3,885	22	27	...	155	...	...	...	...	...	...
Bogra	420	267	...	2	...	153	...	...	...	...	...	...
Pabna	6,250	5,801	17	59	...	432	...	...	...	...	...	...
Malda	10,363	10,037	49	22	...	277	34,596	7,357	12,692	1,528	43	14,549
DACCA DIVISION	***13,150***	***12,441***	***62***	***187***	***2***	***647***	...	...	...	...	...	...
Dacca	4,846	4,442	12	55	...	391	...	...	...	...	...	...
Mymensingh	5,150	4,857	28	113	1	165	...	...	...	...	...	...
Faridpur	1,647	1,580	16	15	1	71	...	...	...	...	...	...
Backergunge	1,507	1,481	6	5	...	20	...	...	...	...	...	...
CHITTAGONG DIVISION	***5,716***	***5,293***	***93***	***19***	***2***	***330***	...	...	...	...	...	...
Tippera	896	869	6	3	2	21	...	...	...	...	...	...
Noakhali	636	555	...	7	...	81	...	...	...	...	...	...
Chittagong	4,135	3,835	87	8	...	213	...	...	...	...	...	...
Chittagong Hill Tracts	49	34	...	1	...	15	...	...	...	...	...	...
(2) Feudatory States	***654***	***619***	***2***	***3***	...	***33***	***4***	***3***	...	...	...	***1***
Cooch Behar	542	518	...	2	...	24	4	3	...	...	...	1
Hill Tippera	112	101	2	1	...	9	...	...	...	...	...	...
SIKKIM	***229***	***183***	***43***	...	...	***4***	***1***	***1***	...	...	...	...

This content downloaded from 202.122.18.30 on Wed, 12 Jun 2024 09:32:33 +00:00
All use subject to https://about.jstor.org/terms

TABLE XV.—Occupation or means of Livelihood. Part A.—General Table—Details for Districts—*continued.*

Class and Sub-Class / Order / District or State	Class A: Sub-class 1.—Exploitation of the surface of the earth. 2.—Fishing and hunting. *Total of order 2.* Total workers and dependants	Actual workers. *Total.* Males.	Actual workers. *Total.* Females.	Actual workers. *Partially agriculturist.* Males.	Actual workers. *Partially agriculturist.* Females.	Dependants. Both sexes.	*14.—Fishing.* Total workers and dependants	Actual workers. *Total.* Males.	Actual workers. *Total.* Females.	Actual workers. *Partially agriculturist.* Males.	Actual workers. *Partially agriculturist.* Females.	Dependants. Both sexes.
	97	98	99	100	101	102	103	104	105	106	107	108
BENGAL	***646,495***	***212,749***	***67,144***	***23,133***	***611***	***366,602***	***643,854***	***211,670***	***66,945***	***23,068***	***610***	***365,239***
(1) British Territory	***642,647***	***211,124***	***66,713***	***22,901***	***608***	***364,810***	***640,022***	***210,060***	***66,514***	***22,836***	***607***	***363,448***
BURDWAN DIVISION	***95,739***	***21,300***	***40,854***	***4,170***	***273***	***33,585***	***95,201***	***21,122***	***40,825***	***4,148***	***273***	***33,254***
Bardwan	26,057	5,641	11,537	1,059	34	8,879	25,879	5,586	11,537	1,049	34	8,756
Birbhum	15,850	2,246	10,323	279	89	3,281	15,794	2,235	10,295	272	89	3,264
Bankura	18,297	3,846	9,249	400	64	5,202	18,294	3,845	9,249	400	64	5,200
Midnapore	16,908	4,737	5,611	1,666	61	6,560	16,811	4,716	5,610	1,666	61	6,485
Hoochly	11,535	2,840	3,344	640	21	5,351	11,399	2,771	3,314	635	21	5,284
Howrah	7,092	1,990	790	126	4	4,312	7,024	1,969	790	126	4	4,265
PRESIDENCY DIVISION	***180,021***	***60,586***	***18,130***	***5,663***	***196***	***101,305***	***179,385***	***60,328***	***18,076***	***5,649***	***195***	***100,981***
24-Parganas	40,591	13,332	4,901	1,474	143	22,358	40,441	13,261	4,893	1,468	143	22,287
Calcutta	1,368	578	140	10	...	650	1,335	567	139	10	...	629
Nadia	35,500	13,196	3,164	1,039	9	19,140	35,320	13,132	3,164	1,035	9	19,024
Murshidabad	23,575	6,021	7,888	557	14	9,666	23,479	5,973	7,860	553	14	9,646
Jessore	48,658	16,864	1,679	1,475	30	30,115	48,506	16,816	1,663	1,475	29	30,027
Khulna	30,329	10,595	358	1,108	...	19,376	30,304	10,579	357	1,108	...	19,368
RAJSHAHI DIVISION	***111,323***	***41,054***	***3,922***	***3,804***	***50***	***66,347***	***110,733***	***40,756***	***3,910***	***3,791***	***50***	***66,067***
Rajshahi	18,302	7,150	1,194	1,046	18	9,958	18,053	7,024	1,183	1,046	18	9,846
Dinajpur	4,318	1,730	253	200	1	2,335	4,161	1,674	252	199	1	2,235
Jalpaiguri	2,370	898	273	93	3	1,199	2,362	890	273	93	3	1,199
Darjeeling	59	36		2	...	23	56	33	...	1	...	23
Rangpur	16,023	5,758	605	622	3	9,660	15,993	5,734	605	622	3	9,654
Bogra	12,997	4,030	87	428	...	8,880	12,979	4,020	87	420	...	8,872
Pabna	45,898	16,308	953	1,043	15	28,637	45,867	16,284	953	1,043	15	28,630
Malda	11,356	5,144	557	370	10	5,655	11,262	5,097	557	367	10	5,608
DACCA DIVISION	***188,935***	***65,940***	***2,420***	***6,779***	***68***	***120,575***	***188,269***	***65,701***	***2,321***	***6,763***	***68***	***120,247***
Dacca	62,446	20,334	662	1,611	17	41,450	62,067	20,219	563	1,607	17	41,235
Mymensingh	74,906	27,426	1,204	3,835	35	46,276	74,737	27,352	1,204	3,828	35	46,181
Faridpur	34,765	12,031	372	729	16	22,362	34,758	12,023	372	729	16	22,362
Backergunge	16,818	6,149	182	604	...	10,487	16,707	6,106	182	599	...	10,419
CHITTAGONG DIVISION	***66,629***	***22,244***	***1,387***	***2,485***	***21***	***42,998***	***66,434***	***22,153***	***1,382***	***2,485***	***21***	***42,899***
Tippera	34,536	12,724	333	1,906	12	21,479	34,348	12,639	328	1,906	12	21,381
Noakhali	13,469	3,366	175	492	9	9,928	13,466	3,364	175	492	9	9,927
Chittagong	18,604	6,141	879	87	...	11,584	18,600	6,137	879	87	...	11,584
Chittagong Hill Tracts	20	13	...	...	...	7	20	13	...	...	...	7
(2) Feudatory States	***3,848***	***1,625***	***431***	***232***	***3***	***1,792***	***3,832***	***1,610***	***431***	***232***	***3***	***1,791***
Cooch Behar	3,702	1,574	414	228	3	1,714	3,693	1,566	414	228	3	1,713
Hill Tippera	146	51	17	4	...	78	139	44	17	4	...	78
SIKKIM	...	...	...	...	...	...	...	...	...	...	...	...

This content downloaded from 202.122.18.30 on Wed, 12 Jun 2024 09:32:33 +00:00
All use subject to https://about.jstor.org/terms

TABLE XV.—Occupation or means of Livelihood. Part A.—General Table—Details for District—*continued.*

Class and Sub-Class ... Order ... / District or State.	CLASS A :—*SUB-CLASS II.—EXTRACTION OF MINERALS.*											
	3.—MINES.											
	TOTAL OF ORDER 3.						*16.—Coal mines and petroleum wells.**					
	Total Workers and Dependants	Actual Workers.				Dependants.	Total Workers and Dependants	Actual Workers.				Dependants.
		Total.		*Partially agriculturist*				*Total.*		*Partially agriculturist.*		
		Males.	Females.	Males.	Females.	Both sexes.		Males.	Females.	Males.	Females.	Both sexes.
	109	110	111	112	113	114	115	116	117	118	119	120
BENGAL	***114,714***	***39,499***	***25,013***	***907***	***978***	***50,209***	***114,693***	***39,495***	***25,013***	***906***	***978***	***50,185***
(1) British Territory	***114,714***	***39,499***	***25,013***	***907***	***978***	***50,209***	***114,693***	***39,495***	***25,013***	***906***	***978***	***50,185***
BURDWAN DIVISION	***114,487***	***39,438***	***25,012***	***904***	***978***	***50,037***	***114,474***	***39,436***	***25,012***	***904***	***978***	***50,026***
Burdwan	110,715	38,286	24,077	821	954	48,352	110,715	38,286	24,077	821	954	48,352
Birbhum	214	23	3	2	...	188	214	23	3	2	...	188
Bankura	3,339	1,052	921	65	24	1,366	3,339	1,052	921	65	24	1,366
Midnapore	...	...	...	...	...	...	...	...	...	...	...	...
Hooghly	187	74	...	16	...	113	171	73	...	16	...	102
Howrah	32	3	11	...	...	18	32	3	11	...	...	18
PRESIDENCY DIVISION	*173*	*51*	*1*	*2*	...	*121*	*168*	*50*	*1*	*2*	...	*117*
24-Parganas	11	2	...	...	...	9	11	2	...	...	...	9
Calcutta	99	40	1	...	...	58	94	39	1	...	...	54
Nadia	46	2	...	...	...	44	46	2	...	...	...	44
Murshidabad	16	6	...	2	...	10	16	6	...	2	...	10
Jessore	1	1	...	...	...	...	1	1	...	...	...	...
Khulna	...	...	...	...	...	...	...	...	...	...	...	...
RAJSHAHI DIVISION	*16*	*1*	...	...	...	*15*	*16*	*1*	...	...	...	*15*
Rajshahi	...	...	...	...	...	...	...	...	...	...	...	...
Dinajpur	...	...	...	...	...	...	...	...	...	...	...	...
Jalpaiguri	...	...	...	...	...	...	...	...	...	...	...	...
Darjeeling	...	...	...	...	...	...	...	...	...	...	...	...
Rangpur	14	...	...	...	...	14	14	...	...	...	...	14
Bogra	...	...	...	...	...	...	...	...	...	...	...	...
Pabna	...	...	...	...	...	...	...	...	...	...	...	...
Malda	2	1	...	...	...	1	2	1	...	...	...	1
DACCA DIVISION	*38*	*9*	...	*1*	...	*29*	*35*	*8*	...	...	...	*27*
Dacca	23	7	...	...	...	16	23	7	...	...	...	16
Mymensingh	1	1	...	1	...	...	...	...	...	...	...	...
Faridpur	...	...	...	...	...	...	...	...	...	...	...	...
Backergunge	14	1	...	...	...	13	12	1	...	...	...	11
CHITTAGONG DIVISION	...	...	...	...	...	...	...	...	...	...	...	...
Tippera	...	...	...	...	...	...	...	...	...	...	...	...
Noakhali	...	...	...	...	...	...	...	...	...	...	...	...
Chittagong	...	...	...	...	...	...	...	...	...	...	...	...
Chittagong Hill Tracts	...	...	...	...	...	...	...	...	...	...	...	...
(2) *Feudatory States*	...	...	...	...	...	...	...	...	...	...	...	...
Cooch Behar	...	...	...	...	...	...	...	...	...	...	...	...
Hill Tippera	...	...	...	...	...	...	...	...	...	...	...	...
SIKKIM	...	...	...	...	...	...	...	...	...	...	...	...

* The figures refer solely to coal mines; there are no petroleum wells in Bengal.

This content downloaded from 202.122.18.30 on Wed, 12 Jun 2024 09:32:33 +00:00
All use subject to https://about.jstor.org/terms

TABLE XV.—Occupation or means of Livelihood. Part A.—General Table—Details for Districts—*continued.*

Class and Sub-Class / Order / District or State	Class A: Sub-Class II.—Extraction of minerals. 4.—Quarries of hard rocks. 18.—Other minerals (jade, diamonds, limestone, etc.). Total Workers and Dependants	Actual Workers. Total. Males.	Actual Workers. Total. Females.	Actual Workers. Partially agriculturist. Males.	Actual Workers. Partially agriculturist. Females.	Dependants. Both sexes.	5.—Salt, etc. TOTAL OF ORDER 5. Total Workers and Dependants	Actual Workers. Total. Males.	Actual Workers. Total. Females.	Actual Workers. Partially agriculturist. Males.	Actual Workers. Partially agriculturist. Females.	Dependants. Both sexes.
	121	122	123	124	125	126	127	128	129	130	131	132
BENGAL	***885***	***592***	***147***	***2***	...	***146***	***278***	***243***	***4***	***3***	...	***31***
(1) British Territory	***885***	***592***	***147***	***2***	...	***146***	***278***	***243***	***4***	***3***	...	***31***
BURDWAN DIVISION	***347***	***74***	***146***	***2***	...	***127***	...	...	...	...	...	...
Burdwan	177	21	98	...	...	60	...	...	...	...	...	...
Birbhum	...	...	...	...	...	...	...	...	...	...	...	...
Bankura	2	...	...	...	...	2	...	...	...	...	...	...
Midnapore	6	...	6	...	...	...	...	...	...	...	...	...
Hooghly	139	53	44	2	...	43	...	...	...	...	...	...
Howrah	23	...	...	...	...	23	...	...	...	...	...	...
PRESIDENCY DIVISION	***2***	***1***	...	...	...	***1***	***237***	***209***	***3***	***3***	...	***25***
24-Parganas	...	...	...	...	...	...	4	1	...	...	...	3
Calcutta	2	1	...	...	...	...	194	190	...	...	...	4
Nadia	...	...	...	...	...	1	13	4	3	...	...	6
Murshidabad	...	...	...	...	...	...	18	6	...	1	...	12
Jessore	...	...	...	...	...	...	8	8	...	...	...	...
Khulna	...	...	...	...	...	...	...	...	...	...	...	...
RAJSHAHI DIVISION	***528***	***516***	***1***	...	...	***11***	***33***	***26***	***1***	...	...	***6***
Rajshahi	...	...	...	...	...	...	...	...	...	...	...	...
Dinajpur	...	...	...	...	...	...	4	2	1	...	...	...
Jalpaiguri	528	516	1	...	...	11	...	...	...	...	...	1
Darjeeling	...	...	...	...	...	...	3	2	...	...	...	...
Rangpur	...	...	...	...	...	...	20	19	...	...	...	1
Bogra	...	...	...	...	...	...	4	2	...	...	...	1
Pabna	...	...	...	...	...	...	...	...	...	...	...	2
Malda	...	...	...	...	...	...	2	1	...	...	...	...
DACCA DIVISION	***8***	***1***	...	...	...	7	***8***	***8***	...	...	...	***1***
Dacca	7	...	...	...	...	7	8	8	...	...	...	...
Mymensingh	...	...	...	...	...	...	...	...	...	...	...	...
Faridpur	...	...	...	...	...	...	...	...	...	...	...	...
Backergunge	1	1	...	...	...	...	...	...	...	...	...	...
CHITTAGONG DIVISION	...	...	...	...	...	...	...	...	...	...	...	...
Tippera	...	...	...	...	...	...	...	...	...	...	...	...
Noakhali	...	...	...	...	...	...	...	...	...	...	...	...
Chittagong	...	...	...	...	...	...	...	...	...	...	...	...
Chittagong Hill Tracts	...	...	...	...	...	...	...	...	...	...	...	...
(2) Feudatory States	...	...	...	...	...	...	...	...	...	...	...	...
Cooch Behar	...	...	...	...	...	...	...	...	...	...	...	...
Hill Tippera	...	...	...	...	...	...	...	...	...	...	...	...
SIKKIM	...	...	...	...	...	...	...	...	...	...	...	...

This content downloaded from 202.122.18.30 on Wed, 12 Jun 2024 09:32:33 +00:00
All use subject to https://about.jstor.org/terms

TABLE XV.—Occupation or means of Livelihood. Part A.—General Table—Details for Districts—*continued.*

Class and Sub-Class ... / Order ... / District or State.	CLASS B: *SUB-CLASS III.—INDUSTRY.* 6.—TEXTILES. TOTAL OF ORDER 6.						22.—Cotton spinning, sizing and weaving.					
	Total Workers and Dependants.	Actual Workers.				Dependants.	Total Workers and Dependants.	Actual Workers.				Dependants.
		Total.		*Partially agriculturist.*				*Total.*		*Partially agriculturist.*		
		Males.	Females.	Males.	Females.	Both sexes.		Males.	Females.	Males.	Females.	Both sexes.
	133	134	135	136	137	138	139	140	141	142	143	144
BENGAL	*870,016*	*347,257*	*107,067*	*26,230*	*731*	*415,692*	*459,903*	*144,168*	*45,303*	*19,915*	*537*	*270,432*
(1) British Territory ...	*868,411*	*346,653*	*106,537*	*26,145*	*727*	*415,221*	*458,762*	*143,800*	*44,873*	*19,839*	*533*	*270,089*
BURDWAN DIVISION	*256,643*	*113,282*	*28,097*	*9,893*	*304*	*115,264*	*114,071*	*41,422*	*11,123*	*6,406*	*231*	*61,526*
Burdwan	15,375	5,353	1,117	789	47	8,905	13,905	4,951	845	718	46	8,109
Birbhum	13,931	5,342	1,924	782	9	6,665	10,779	4,310	953	638	4	5,516
Bankura	26,494	9,170	2,710	669	37	14,614	20,328	7,092	1,722	649	10	11,514
Midnapore	41,912	14,147	6,163	3,694	156	21,602	39,975	13,619	5,939	3,630	159	20,717
Hooghly	72,236	35,385	8,277	1,229	39	28,574	19,060	7,543	870	588	13	10,647
Howrah	86,695	43,885	7,906	2,730	16	34,904	10,024	3,907	1,094	164	2	5,023
PRESIDENCY DIVISION ...	*319,079*	*152,299*	*34,762*	*4,882*	*61*	*132,011*	*92,529*	*31,206*	*5,019*	*2,898*	*16*	*56,244*
24-Parganas	185,942	103,119	22,397	1,331	13	60,426	11,295	4,448	701	328	...	6,136
Calcutta	16,673	10,104	1,744	173	...	4,825	793	450	88	32	...	255
Nadia	23,088	7,655	2,301	485	4	13,133	19,860	6,845	1,549	421	2	11,166
Murshidabad	46,416	16,790	5,128	1,541	25	24,498	16,497	5,082	1,130	605	3	10,276
Jessore	33,299	10,748	2,166	1,046	8	20,085	31,182	10,597	1,130	1,036	5	19,455
Khulna	13,654	3,883	726	406	11	9,045	12,902	3,844	412	495	6	8,646
RAJSHAHI DIVISION ...	*81,324*	*23,492*	*11,222*	*1,940*	*36*	*43,610*	*58,683*	*17,141*	*7,095*	*1,651*	*24*	*34,447*
Rajshahi	6,441	2,499	623	253	8	3,319	2,555	766	402	115	6	1,387
Dinajpur	6,906	1,932	1,073	190	7	3,901	5,891	1,892	353	181	5	3,706
Jalpaiguri	4,940	1,822	373	152	3	2,745	4,738	1,751	286	452	3	2,701
Darjeeling	623	158	167	4	...	298	565	144	144	4	...	277
Rangpur	1,722	797	145	64	3	780	787	335	30	53	2	406
Bogra	3,226	725	1,230	118	1	1,271	2,514	965	1,079	106	...	970
Pabna	36,395	11,392	1,496	915	10	24,007	29,762	9,064	538	855	4	20,160
Malda	20,571	4,167	9,115	244	4	7,289	11,871	2,768	4,263	185	4	4,840
DACCA DIVISION ...	*139,063*	*40,135*	*15,724*	*4,862*	*171*	*83,144*	*125,238*	*37,343*	*9,585*	*4,489*	*115*	*78,310*
Dacca	50,871	14,500	4,990	1,585	56	31,381	44,442	12,567	3,239	1,329	41	28,636
Mymensingh	30,203	8,510	4,386	1,060	66	17,307	25,855	7,718	1,917	982	33	16,199
Faridpur	35,325	10,308	3,475	1,433	36	21,512	33,132	10,187	2,057	1,414	28	20,888
Backergunge	22,604	6,817	2,873	784	13	12,944	21,809	6,871	2,542	764	13	12,596
CHITTAGONG DIVISION ...	*72,369*	*17,445*	*13,732*	*4,468*	*155*	*41,192*	*68,241*	*16,828*	*11,851*	*4,395*	*147*	*39,562*
Tippera	30,834	9,446	2,313	2,926	70	19,075	29,862	9,159	2,057	2,876	70	18,646
Noakhali	17,938	4,517	1,571	1,272	68	11,840	17,646	4,476	1,457	1,361	68	11,713
Chittagong	23,465	3,340	9,848	268	17	10,277	20,591	3,053	8,337	256	9	9,203
Chittagong Hill Tracts ...	142	142		2	...	...	142	142		2	...	...
(2) Feudatory States	*1,605*	*604*	*530*	*85*	*4*	*471*	*1,141*	*368*	*430*	*76*	*4*	*343*
Cooch Behar	1,181	440	339	42	4	402	728	206	248	33	4	274
Hill Tippera	424	164	191	43	...	69	413	162	182	43	...	69
SIKKIM	71	26	22	...	...	23	69	26	21	...	...	22

This content downloaded from 202.122.18.30 on Wed, 12 Jun 2024 09:32:33 +00:00
All use subject to https://about.jstor.org/terms

TABLE XV.—Occupation or means of Livelihood. Part A.—General Table—Details for Districts—*continued.*

Class and Sub-Class / Order / District or State	CLASS B:—SUB-CLASS III.—INDUSTRY. 6.—TEXTILES. 23.—Jute spinning, pressing and weaving. TOTAL. Total Workers and Dependants.	Actual Workers. Total. Males.	Actual Workers. Total. Females.	Actual Workers. Partially agriculturist. Males.	Actual Workers. Partially agriculturist. Females.	Dependants. Both sexes.	*Jute pressing (included in total.) Total Workers and Dependants.	Actual Workers. Total. Males.	Actual Workers. Total. Females.	Actual Workers. Partially agriculturist. Males.	Actual Workers. Partially agriculturist. Females.	Dependants. Both sexes.
	145	146	147	148	149	150	151	152	153	154	155	156
BENGAL	*327,575*	*177,220*	*37,914*	*4,939*	*39*	*111,941*	*9,915*	*4,404*	*632*	*243*	*2*	*4,879*
(1) British Territory	*327,430*	*177,491*	*37,823*	*4,930*	*39*	*111,816*	*9,913*	*4,402*	*632*	*243*	*2*	*4,879*
BURDWAN DIVISION	*126,663*	*66,707*	*13,171*	*3,128*	*22*	*46,785*	...	...	...	...	...	...
Burdwan	151	12	13	3	...	126	...	...	...	...	...	...
Birbhum	1	...	...	...	...	1	...	...	...	...	...	...
Bankura	645	68	16	2	...	561	...	...	...	...	...	...
Midnapore	308	130	3	11	...	175	...	...	...	...	...	...
Hooghly	59,740	27,282	6,395	600	8	17,063	...	...	...	...	...	...
Howrah	74,818	39,215	6,744	2,512	14	28,859	...	...	...	...	...	...
PRESIDENCY DIVISION	*186,478*	*105,581*	*22,656*	*1,339*	*11*	*58,238*	...	...	...	...	...	...
24-Parganas	168,773	95,707	20,944	1,144	11	52,122	...	...	...	...	...	...
Calcutta	14,810	9,138	1,612	139	...	4,090	...	...	...	...	...	...
Nadia	1,693	468	37	45	...	1,188	...	...	...	...	...	...
Murshidabad	383	123	34	2	...	226	...	...	...	...	...	...
Jessore	454	121	29	9	...	304	...	...	...	...	...	...
Khulna	335	27	...	...	...	308	...	...	...	...	...	...
RAJSHAHI DIVISION	*7,845*	*2,687*	*1,247*	*69*	*1*	*3,911*	*3,922*	*2,386*	*339*	*52*	...	*3,197*
Rajshahi	177	46	28	4	...	103	110	44	1	4	...	95
Dinajpur	917	81	665	7	1	171	167	61	27	...	...	79
Jalpaiguri	171	57	75	...	...	39	45	40	...	...	...	5
Darjeeling	12	9	...	...	...	3	...	...	...	...	...	...
Rangpur	841	407	86	10	...	348	818	398	84	1	...	336
Bogra	504	219	46	7	...	239	473	215	24	7	...	234
Pabna	5,091	1,862	247	41	...	2,985	4,256	1,623	203	40	...	2,430
Malda	129	6	100	...	...	23	23	5	...	...	...	18
DACCA DIVISION	*5,488*	*2,263*	*695*	*345*	*5*	*2,530*	*3,464*	*1,780*	*245*	*143*	*2*	*1,439*
Dacca	3,589	1,517	383	252	4	1,689	2,457	1,237	182	109	1	1,038
Mymensingh	1,322	591	177	69	1	554	792	483	56	29	1	253
Faridpur	205	65	29	10	...	111	163	54	7	5	...	101
Backergunge	372	90	106	14	...	176	53	6	...	...	...	47
CHITTAGONG DIVISION	*656*	*250*	*54*	*49*	...	*352*	*527*	*236*	*48*	*48*	...	*243*
Tippera	647	245	54	49	...	348	527	236	48	48	...	243
Noakhali	9	5	...	...	...	4	...	...	...	...	...	...
Chittagong	...	...	...	...	...	...	...	...	...	...	...	...
Chittagong Hill Tracts	...	...	...	...	...	...	...	...	...	...	...	...
(2) Feudatory States	*145*	*229*	*91*	*9*	...	*125*	*2*	*2*	...	...	...	...
Cooch Behar	143	227	91	9	...	125	...	...	...	...	...	...
Hill Tippera	2	2	...	...	...	...	2	2	...	...	...	...
SIKKIM	...	...	...	...	...	...	...	...	...	...	...	...

* Compiled for Eastern Bengal only.

This content downloaded from 202.122.18.30 on Wed, 12 Jun 2024 09:32:33 +00:00
All use subject to https://about.jstor.org/terms

Class and Sub-Class ... Order ... / District or State	CLASS B : *SUB-CLASS IIB.—INDUSTRY.* — 6.—TEXTILES. — *24.—Rope, twine and string.*						*27.—Silk spinners and weavers.*					
	Total Workers and Dependants.	Actual Workers.				Dependants.	Total Workers and Dependants.	Actual Workers.				Dependants.
		Total.		*Partially agriculturist.*				*Total.*		*Partially agriculturist.*		
		Males.	Females.	Males.	Females.	Both sexes.		Males.	Females.	Males.	Females.	Both sexes.
	157	158	159	160	161	162	163	164	165	166	167	168
BENGAL	***26,192***	***5,092***	***12,965***	***171***	***106***	***8,135***	***48,783***	***17,929***	***9,443***	***1,049***	***32***	***21,411***
(1) British Territory	***26,182***	***5,091***	***12,956***	***171***	***106***	***8,135***	***48,783***	***17,929***	***9,443***	***1,049***	***32***	***21,411***
BURDWAN DIVISION	***3,933***	***1,223***	***1,009***	***81***	***27***	***1,701***	***9,656***	***3,376***	***2,110***	***244***	***11***	***4,140***
Bardwan	**19**	11	...	1	...	8	**849**	290	137	66	...	446
Birbhum	**4**	1	1	...	...	2	**3,098**	1,012	955	130	5	1,128
Bankura	**286**	46	103	4	27	137	**4,800**	1,805	867	10	...	2,128
Midnapore	**443**	22	374	1	...	47	**806**	277	127	30	6	402
Hooghly	**1,626**	435	470	24	...	721	**100**	14	51	6	...	35
Howrah	**1,555**	708	61	51	...	786	**3**	2	...	2	...	1
PRESIDENCY DIVISION	**9,339**	**2,748**	**3,918**	**32**	**10**	***2,678***	***27,990***	***11,695***	***2,755***	***638***	***21***	***13,540***
24-Parganas	**4,864**	2,627	632	25	...	1,705	**258**	171	6	11	...	81
Calcutta	**164**	76	23	...	...	65	**29**	11	...	...	...	18
Nadia	**825**	70	613	5	2	152	**351**	181	3	14	...	167
Murshidabad	**1,519**	42	1,046	...	1	431	**27,338**	11,332	2,746	613	21	13,260
Jessore	**1,571**	22	1,302	1	2	247	**14**	...	...	...	...	14
Khulna	**396**	11	297	1	5	88	...	...	...	...	...	...
RAJSHAHI DIVISION	***1,961***	***283***	***1,107***	***19***	***10***	***571***	***11,121***	***2,858***	***4,548***	***167***	...	***3,715***
Rajshahi	**159**	42	71	2	2	46	**3,127**	1,585	61	130	...	1,481
Dinajpur	**78**	8	53	2	1	17	...	...	...	...	...	...
Jalpaiguri	**16**	...	11	...	...	5	...	...	...	...	...	...
Darjeeling	**17**	3	5	...	...	9	...	...	...	...	...	...
Rangpur	**67**	18	29	...	1	20	...	...	...	...	...	...
Bogra	**106**	11	78	1	1	15	**42**	21	2	...	...	19
Pabna	**1,228**	188	631	13	5	409	**2**	1	...	...	...	1
Malda	**290**	13	229	1	...	48	**7,950**	1,251	4,485	37	...	2,214
DACCA DIVISION	***7,583***	***501***	***5,115***	***16***	***51***	***1,964***	***16***	...	...	...	...	***16***
Dacca	**2,407**	282	1,297	1	11	828	**4**	...	...	...	...	4
Mymensingh	**2,938**	171	2,244	7	32	523	...	...	...	...	...	...
Faridpur	**1,922**	34	1,358	8	8	530	...	...	...	...	...	...
Backergunge	**316**	17	216	...	...	83	**12**	...	...	...	...	12
CHITTAGONG DIVISION	***3,366***	***333***	***1,812***	***23***	***8***	***1,221***	...	...	...	...	...	...
Tippera	**316**	41	195	1	...	80	...	...	...	...	...	...
Noakhali	**241**	28	111	10	...	102	...	...	...	...	...	...
Chittagong	**2,809**	264	1,506	12	8	1,039	...	...	...	...	...	...
Chittagong Hill Tracts	...	...	...	...	...	...	...	...	...	...	...	...
(2) Feudatory States	***10***	***1***	***9***	...	...	...	...	...	...	...	...	...
Cooch Behar	**1**	1	...	...	...	...	...	...	...	...	...	...
Hill Tippera	**9**	...	9	...	...	...	...	...	...	...	...	...
SIKKIM	...	...	...	...	...	...	...	...	...	...	...	...

This content downloaded from 202.122.18.30 on Wed, 12 Jun 2024 09:32:33 +00:00
All use subject to https://about.jstor.org/terms

TABLE XV.—Occupation or means of Livelihood. Part A.—General Table—Details for Districts—*continued.*

Class and Sub-Class ... Order ...	CLASS B: *SUB-CLASS III.—INDUSTRY.*											
	7.—HIDES, SKINS AND HARD MATERIALS FROM THE ANIMAL KINGDOM.											
	TOTAL OF ORDER 7.						*32.—Tanners, curriers, leather dressers and dyers, etc.*					
District or State.	Total Workers and Dependants.	Actual Workers.				Dependants.	Total Workers and Dependants.	Actual Workers.				Dependants.
		Total.		*Partially agriculturist.*				*Total.*		*Partially agriculturist.*		
		Males.	Females.	Males.	Females.	Both sexes.		Males.	Females.	Males.	Females.	Both sexes.
	169	170	171	172	173	174	175	176	177	178	179	180
BENGAL	***54,117***	***20,622***	***1,015***	***1,835***	***13***	***32,480***	***38,203***	***14,605***	***421***	***1,622***	***11***	***23,177***
(1) British Territory	***53,561***	***20,274***	***1,012***	***1,803***	***13***	***32,275***	***37,649***	***14,259***	***418***	***1,590***	***11***	***22,972***
BURDWAN DIVISION	***2,806***	***992***	***293***	***45***	***1***	***1,521***	***885***	***219***	***72***	***16***	***1***	***594***
Burdwan	103	30	16	5	...	57	99	29	16	6	...	54
Birbhum	444	111	84	7	...	249	48	25	...	3	...	23
Bankura	1,213	482	142	15	...	589	102	13	37	...	...	52
Midnapore	314	118	13	10	1	183	175	45	13	1	1	117
Hooghly	376	206	32	7	...	138	119	63	...	6	...	56
Howrah	356	45	6	1	...	305	342	44	6	1	...	292
PRESIDENCY DIVISION	***18,174***	***7,465***	***248***	***663***	***3***	***10,461***	***14,450***	***5,685***	***108***	***614***	***3***	***8,657***
24-Parganas	2,016	1,217	45	42	...	754	860	410	10	33	...	447
Calcutta	625	467	2	1	...	156	510	400	...	1	...	110
Nadia	5,672	1,724	121	292	1	3,827	4,374	1,367	33	277	1	2,974
Murshidabad	3,033	1,467	32	69	2	1,534	2,215	1,009	27	52	2	1,179
Jessore	1,610	648	7	21	...	955	1,540	621	3	21	...	916
Khulna	5,218	1,942	41	238	...	3,235	4,951	1,878	35	230	...	3,038
RAJSHAHI DIVISION	***12,703***	***5,315***	***238***	***455***	***4***	***7,150***	***9,480***	***4,017***	***133***	***398***	***4***	***5,330***
Rajshahi	3,244	1,220	47	151	...	1,977	2,675	1,089	25	140	...	1,561
Dinajpur	1,045	511	46	30	...	488	682	362	28	26	...	292
Jalpaiguri	746	534	18	10	...	194	318	230	8	9	...	80
Darjeeling	16	7	2	...	...	7	13	7	2	...	...	4
Rangpur	3,117	1,426	75	132	1	1,616	2,616	1,196	44	120	1	1,376
Bogra	1,269	485	14	57	...	770	1,069	434	5	53	...	630
Pabna	2,705	880	26	52	3	1,799	1,891	617	19	40	3	1,255
Malda	561	252	10	23	...	299	216	82	2	10	...	132
DACCA DIVISION	***19,541***	***6,476***	***233***	***635***	***5***	***12,832***	***12,834***	***4,338***	***105***	***562***	***3***	***8,391***
Dacca	9,780	3,010	47	376	...	6,723	5,839	1,911	17	345	...	3,911
Mymensingh	7,732	2,677	103	196	5	4,952	6,160	2,030	83	169	3	4,047
Faridpur	1,066	359	72	56	...	635	473	204	1	44	...	268
Backergunge	963	430	11	7	...	522	362	193	4	4	...	165
CHITTAGONG DIVISION	***337***	***26***	...	***5***	...	***311***						
Tippera												
Noakhali	6	5	...	1	...	1						
Chittagong	128	21	...	4	...	107						
Chittagong Hill Tracts	203	...	...	...	...	203						
(2) Feudatory States	***556***	***348***	***3***	***32***	...	***205***	***554***	***346***	***3***	***32***	...	***205***
Cooch Behar	556	348	3	32	...	205	554	346	3	32	...	205
Hill Tippera	...	...	...	...	...	...	...	...	...	...	...	...
SIKKIM	...	...	...	...	...	...	...	...	...	...	...	...

This content downloaded from 202.122.18.30 on Wed, 12 Jun 2024 09:32:33 +00:00
All use subject to https://about.jstor.org/terms

Class and Sub-Class ... / Order ... / District or State.	CLASS B: *SUB-CLASS III.—INDUSTRY.* 7.—HIDES, SKINS AND HARD MATERIALS FROM THE ANIMAL KINGDOM. *33.—Makers of leather articles, such as trunks, water bags, etc.*						*35.—Bone, ivory, horn, shell, etc., workers.*					
	Total Workers and Dependants.	Actual Workers. Total. Males.	Females.	Partially agriculturist. Males.	Females.	Dependants. Both sexes.	Total Workers and Dependants.	Actual Workers. Total. Males.	Females.	Partially agriculturist. Males.	Females.	Dependants. Both sexes.
	181	182	183	184	185	186	187	188	189	190	191	192
BENGAL	*6,536*	*2,669*	*168*	*89*	*2*	*3,699*	*9,360*	*3,338*	*426*	*124*	...	*5,596*
(1) British Territory	*6,536*	*2,669*	*168*	*89*	*2*	*3,699*	*9,358*	*3,336*	*426*	*124*	...	*5,596*
BURDWAN DIVISION	*19*	*3*	...	...	...	*16*	*1,902*	*770*	*221*	*29*	...	*911*
Burdwan	...	...	...	...	...	...	1	1	...	...	...	...
Birbhum	7	...	...	...	...	7	389	86	84	4	...	219
Bankura	...	...	...	...	...	...	1,111	469	105	15	...	537
Midnapore	...	...	...	...	...	...	139	73	...	9	...	66
Hooghly	12	3	...	...	...	9	245	140	32	1	...	73
Howrah	...	...	...	...	...	...	14	1	...	...	...	13
PRESIDENCY DIVISION	*721*	*565*	*5*	*2*	...	*151*	*3,002*	*1,215*	*135*	*47*	...	*1,653*
24-Parganas	611	503	3	2	...	105	545	304	32	7	...	209
Calcutta	99	60	2	...	...	47	16	7	...	...	...	9
Nadia	5	2	...	...	...	3	1,293	555	88	15	...	850
Murshidabad	1	...	...	...	...	1	817	458	5	17	...	354
Jessore	5	...	...	...	...	5	65	27	4	...	...	34
Khulna	...	...	...	...	...	...	267	64	6	8	...	197
RAJSHAHI DIVISION	*2,435*	*999*	*65*	*33*	...	*1,371*	*788*	*295*	*40*	*24*	...	*449*
Rajshahi	337	56	6	3	...	275	232	75	16	8	...	141
Dinajpur	259	105	17	2	...	137	104	44	1	2	...	59
Jalpaiguri	395	289	7	...	...	99	33	15	3	1	...	15
Darjeeling	3	...	...	...	...	3	...	...	...	...	...	...
Rangpur	335	183	12	11	...	140	166	47	19	1	...	100
Bogra	188	43	9	...	...	136	12	8	...	...	...	4
Pabna	710	218	7	7	...	485	104	45	...	5	...	59
Malda	208	105	7	6	...	90	137	65	1	7	...	71
DACCA DIVISION	*3,158*	*1,102*	*98*	*54*	*2*	*1,958*	*3,531*	*1,026*	*30*	*19*	...	*2,475*
Dacca	1,301	317	11	16	...	973	2,640	782	19	15	...	1,839
Mymensingh	1,285	536	17	23	2	732	269	101	3	4	...	165
Faridpur	366	90	69	12	...	207	227	65	2	...	...	160
Backergunge	206	159	1	3	...	46	395	78	6	...	...	311
CHITTAGONG DIVISION	*203*	...	...	...	...	*203*	*134*	*26*	...	*5*	...	*108*
Tippera	...	...	...	...	...	...	6	5	...	1	...	1
Noakhali	...	...	...	...	...	...	128	21	...	4	...	107
Chittagong	203	...	...	...	...	203	...	...	...	...	...	...
Chittagong Hill Tracts	...	...	...	...	...	...	...	...	...	...	...	...
(2) Feudatory States	...	...	...	...	...	...	2	2	...	...	...	...
Cooch Behar	...	...	...	...	...	...	2	2	...	...	...	...
Hill Tippera	...	...	...	...	...	...	...	...	...	...	...	...
SIKKIM	...	...	...	...	...	...	...	...	...	...	...	...

This content downloaded from 202.122.18.30 on Wed, 12 Jun 2024 09:32:33 +00:00
All use subject to https://about.jstor.org/terms

TABLE XV.—Occupation or means of Livelihood. Part A.—General Table—Details for Districts—*continued.*

Class and Sub-Class ... Order ... / District or State.	CLASS B.—*SUB-CLASS III.—INDUSTRY.* 8.—WOOD. *TOTAL OF ORDER 8.* Total Workers and Dependants.	Actual Workers. *Total.* Males.	Actual Workers. *Total.* Females.	Actual Workers. *Partially agriculturist.* Males.	Actual Workers. *Partially agriculturist.* Females.	Dependants. Both sexes.	*36.—Sawyers, carpenters, turners and joiners, etc.* Total Workers and Dependants.	Actual Workers. *Total.* Males.	Actual Workers. *Total.* Females.	Actual Workers. *Partially agriculturist.* Males.	Actual Workers. *Partially agriculturist.* Females.	Dependants. Both sexes.
	193	194	195	196	197	198	199	200	201	202	203	204
BENGAL	*369,045*	*124,606*	*44,327*	*12,801*	*680*	*200,112*	*229,295*	*87,470*	*1,309*	*9,664*	*23*	*140,516*
(1) British Territory	*366,954*	*123,407*	*44,189*	*12,744*	*680*	*199,358*	*227,803*	*86,492*	*1,308*	*9,612*	*23*	*140,003*
BURDWAN DIVISION	*88,682*	*25,020*	*23,097*	*2,617*	*227*	*40,565*	*40,939*	*14,176*	*565*	*1,511*	*13*	*26,198*
Burdwan	14,043	4,693	2,951	439	24	6,399	5,709	2,275	33	315	8	3,401
Birbhum	11,463	3,066	4,005	338	49	4,392	4,437	1,896	16	229	1	2,615
Bankura	13,799	3,620	5,153	360	64	5,026	4,841	1,741	330	173	1	2,770
Midnapore	22,859	5,804	9,061	889	81	7,994	6,457	2,460	109	361	2	3,888
Hooghly	9,129	2,873	1,288	282	4	4,968	5,333	1,847	61	169	1	3,425
Howrah	17,389	4,964	639	309	5	11,786	14,162	4,047	16	264	...	10,099
PRESIDENCY DIVISION	*85,587*	*32,394*	*6,078*	*1,973*	*41*	*47,115*	*54,655*	*23,134*	*203*	*1,319*	*1*	*31,228*
24-Parganas	13,225	5,045	791	362	14	7,389	9,688	3,868	173	276	...	5,647
Calcutta	14,054	8,864	444	114	...	4,746	12,348	8,102	11	112	...	4,235
Nadia	20,947	6,491	1,128	439	7	13,328	12,916	4,320	19	304	...	8,577
Murshidabad	12,965	4,082	1,757	390	17	7,126	8,056	2,774	46	308	...	5,236
Jessore	19,169	6,071	1,562	467	3	11,536	9,592	3,233	41	242	1	6,318
Khulna	5,227	1,841	396	201	...	2,990	2,055	837	3	77	...	1,215
RAJSHAHI DIVISION	*61,226*	*22,755*	*6,834*	*1,698*	*284*	*31,637*	*33,416*	*14,402*	*115*	*1,216*	*3*	*18,869*
Rajshahi	8,848	3,205	870	300	10	4,773	4,794	1,902	19	245	1	2,873
Dinajpur	7,158	2,844	1,457	194	27	2,857	1,825	1,152	30	64	...	643
Jalpaiguri	3,107	1,764	330	38	6	1,013	2,133	1,498	25	34	2	619
Darjeeling	2,037	1,234	21	4	...	782	1,835	1,170	5	4	...	710
Rangpur	5,858	2,367	431	199	...	2,560	4,028	2,306	7	192	...	1,715
Bogra	6,539	1,759	820	112	...	3,960	2,674	876	11	93	...	1,787
Pabna	19,649	6,402	1,409	558	13	11,838	12,250	4,101	23	463	...	8,126
Malda	8,030	2,680	1,496	293	228	3,854	3,827	1,397	25	121	...	2,405
DACCA DIVISION	*97,570*	*32,201*	*6,408*	*4,793*	*62*	*58,961*	*74,077*	*26,268*	*298*	*4,108*	*6*	*47,511*
Dacca	39,423	11,261	1,602	1,499	1	26,560	31,428	9,230	128	1,348	1	22,070
Mymensingh	33,785	12,509	2,104	2,355	30	19,172	26,435	10,417	70	1,961	2	15,948
Faridpur	12,904	4,256	883	541	8	7,765	9,366	3,239	73	485	1	6,024
Backergunge	11,458	4,175	1,819	398	23	5,464	6,848	3,352	27	314	2	3,469
CHITTAGONG DIVISION	*33,889*	*11,037*	*1,772*	*1,663*	*66*	*21,089*	*24,716*	*8,512*	*7*	*1,458*	...	*16,197*
Tippera	13,796	5,499	247	1,142	61	8,050	11,312	4,776	6	1,029	...	6,530
Noakhali	4,753	1,394	278	299	4	3,081	3,380	1,032	...	239	...	2,348
Chittagong	15,172	4,076	1,246	220	1	9,850	9,862	2,639	1	188	...	7,222
Chittagong Hill Tracts	168	68	1	2	...	99	162	65	...	2	...	97
(2) Feudatory States	*2,091*	*1,199*	*138*	*57*	...	*754*	*1,492*	*978*	*1*	*52*	...	*513*
Cooch Behar	1,792	1,007	121	28	...	664	1,323	839	1	28	...	483
Hill Tippera	299	192	17	29	...	90	169	139	...	24	...	30
SIKKIM	*32*	*27*	...	...	...	*5*	*32*	*27*	...	...	...	*5*

This content downloaded from 202.122.18.30 on Wed, 12 Jun 2024 09:32:33 +00:00
All use subject to https://about.jstor.org/terms

Class and Sub-Class ... / Order ... / District or State	CLASS B : *SUB-CLASS III.—INDUSTRY.* — 8.—WOOD. — 37.—*Basket makers and other industries of woody material, including leaves.*						9.—METALS. — *TOTAL OF ORDER 9.*					
	Total Workers and Dependants.	Actual Workers. Total. Males.	Actual Workers. Total. Females.	Actual Workers. Partially agriculturist. Males.	Actual Workers. Partially agriculturist. Females.	Dependants. Both sexes.	Total Workers and Dependants.	Actual Workers. Total. Males.	Actual Workers. Total. Females.	Actual Workers. Partially agriculturist. Males.	Actual Workers. Partially agriculturist. Females.	Dependants. Both sexes.
	205	206	207	208	209	210	211	212	213	214	215	216
BENGAL	***139,750***	***37,136***	***43,018***	***3,137***	***657***	***59,596***	***184,746***	***69,272***	***1,625***	***7,303***	***43***	***113,849***
(1) British Territory	***139,151***	***36,915***	***42,881***	***3,132***	***657***	***59,355***	***184,210***	***68,978***	***1,614***	***7,255***	***43***	***113,618***
BURDWAN DIVISION	***47,773***	***10,844***	***22,532***	***1,106***	***214***	***14,367***	***63,750***	***22,778***	***862***	***3,306***	***27***	***40,110***
Burdwan	8,334	2,418	2,918	124	16	2,988	8,288	3,175	106	520	3	5,007
Birbhum	7,026	1,240	3,989	109	48	1,777	3,483	1,376	20	211	...	2,087
Bankura	8,958	1,879	4,822	187	63	2,256	12,481	4,618	189	565	9	7,674
Midnapore	16,402	3,311	8,952	528	79	4,106	24,864	8,774	452	1,397	7	15,638
Hooghly	3,796	1,026	1,227	113	3	1,544	6,824	2,280	68	433	8	4,476
Howrah	3,227	917	623	45	5	1,037	7,810	2,555	27	180	...	5,228
PRESIDENCY DIVISION	***30,932***	***9,260***	***5,785***	***654***	***40***	***15,887***	***63,918***	***26,520***	***272***	***1,497***	***3***	***37,126***
24-Parganas	3,537	1,177	618	86	14	1,742	25,098	11,166	65	522	...	13,867
Calcutta	1,706	762	433	2	...	511	10,984	5,897	101	41	1	4,986
Nadia	8,031	2,171	1,109	135	7	4,751	11,266	3,705	36	422	1	7,525
Murshidabad	4,909	1,308	1,711	82	17	1,809	5,836	2,048	35	239	...	3,753
Jessore	9,577	2,888	1,521	225	2	5,218	6,980	2,130	27	166	1	4,523
Khulna	3,172	1,004	393	124	...	1,775	3,754	1,274	8	107	...	2,472
RAJSHAHI DIVISION	***27,810***	***8,353***	***6,689***	***482***	***287***	***12,768***	***20,210***	***7,698***	***329***	***930***	***13***	***12,183***
Rajshahi	4,654	1,393	851	55	9	1,900	3,771	1,389	30	269	4	2,352
Dinajpur	5,333	1,602	1,427	139	27	2,214	1,549	716	16	112	...	817
Jalpaiguri	974	296	345	4	4	303	714	371	19	21	4	294
Darjeeling	152	64	16	...	...	72	756	350	19	13	3	387
Rangpur	1,830	561	424	7	...	845	2,923	1,137	32	157	...	1,754
Bogra	3,865	883	869	19	...	2,173	1,432	480	3	97	...	949
Pabna	7,399	2,301	1,386	95	13	3,712	3,556	1,442	65	77	...	2,049
Malda	4,203	1,253	1,471	172	228	1,449	5,509	1,813	115	184	2	3,581
DACCA DIVISION	***23,493***	***5,923***	***6,110***	***685***	***56***	***11,450***	***27,198***	***9,043***	***126***	***993***	...	***18,029***
Dacca	7,995	2,031	1,474	151	...	4,490	11,755	3,714	25	287	...	8,016
Mymensingh	7,350	2,092	2,051	394	28	3,224	7,509	2,645	62	572	...	4,802
Faridpur	3,538	887	810	56	7	1,741	5,229	1,525	17	79	...	3,687
Backergunge	4,610	813	1,792	84	21	1,995	2,705	1,159	22	55	...	1,524
CHITTAGONG DIVISION	***9,173***	***2,525***	***1,765***	***205***	***66***	***4,883***	***9,134***	***2,939***	***25***	***529***	...	***6,170***
Tippera	2,484	723	241	113	61	1,520	4,078	1,404	...	359	...	2,674
Noakhali	1,373	362	278	60	4	733	1,586	469	...	128	...	1,117
Chittagong	5,310	1,437	1,245	32	1	2,628	3,322	918	25	41	...	2,379
Chittagong Hill Tracts	6	3	1	...	...	2	148	148	...	1	...	...
(2) Feudatory States	***599***	***221***	***137***	***5***	...	***241***	***536***	***294***	***11***	***48***	...	***231***
Cooch Behar	469	168	120	...	...	181	445	206	11	13	...	228
Hill Tippera	130	53	17	5	...	60	91	88	...	35	...	3
SIKKIM	...	...	...	...	...	...	*55*	*33*	*6*	...	...	*16*

This content downloaded from 202.122.18.30 on Wed, 12 Jun 2024 09:32:33 +00:00
All use subject to https://about.jstor.org/terms

TABLE XV.—Occupation or means of Livelihood. Part A.—General Table—Details for Districts—*continued.*

District or State	Total Workers and Dependants	Actual Workers: Total: Males	Actual Workers: Total: Females	Actual Workers: Partially agriculturist: Males	Actual Workers: Partially agriculturist: Females	Dependants: Both sexes	Total Workers and Dependants	Actual Workers: Total: Males	Actual Workers: Total: Females	Actual Workers: Partially agriculturist: Males	Actual Workers: Partially agriculturist: Females	Dependants: Both sexes
Class and Sub-Class ... / Order ...	CLASS B: *SUB-CLASS III.—INDUSTRY.*											
	9.—METALS.											
	38.—Forging and rolling of iron and other metals.						*39.—Plough and agricultural implement makers.*					
	217	218	219	220	221	222	223	224	225	226	227	228
BENGAL	*3,022*	*1,096*	*25*	*21*	...	*1,901*	*3,788*	*1,207*	*5*	*215*	*1*	*2,576*
(1) British Territory	*3,022*	*1,096*	*25*	*21*	...	*1,901*	*3,786*	*1206*	*5*	*215*	*1*	*2,575*
BURDWAN DIVISION	*2,137*	*668*	*11*	*9*	...	*1,458*	*1,118*	*410*	*3*	*91*	*1*	*705*
Burdwan	752	285	...	...	...	467	106	44	...	...	...	62
Birbhum	...	...	...	...	...	...	110	72	...	8	...	38
Bankura	...	...	...	...	...	...	532	160	3	57	1	369
Midnapore	...	...	...	...	...	...	93	32	...	8	...	61
Hooghly	...	...	...	...	...	...	274	98	...	16	...	175
Howrah	1,385	383	11	9	...	991	3	3	...	2	...	...
PRESIDENCY DIVISION	*868*	*411*	*14*	*10*	...	*443*	*1,745*	*518*	*1*	*69*	...	*1,226*
24-Parganas	460	212	14	7	...	233	165	36	1	3	...	128
Calcutta	276	117	...	...	...	159						
Nadia	1	1	...	...	...	...	1,194	334	...	47	...	860
Murshidabad	...	...	...	...	...	...	29	8	...	3	...	21
Jessore	131	80	...	3	...	51	355	138	...	16	...	217
Khulna	...	...	...	...	...	...	2	2	...	...	...	...
RAJSHAHI DIVISION	...	...	...	...	...	...	*474*	*160*	...	*41*	...	*314*
Rajshahi	...	...	...	...	...	...	194	47	...	7	...	147
Dinajpur	...	...	...	...	...	...	21	10	...	...	...	11
Jalpaiguri	...	...	...	...	...	...	4	3	...	...	...	1
Darjeeling	...	...	...	...	...	...	2	...	...	...	...	2
Rangpur	...	...	...	...	...	...	19	11	...	1	...	8
Bogra	...	...	...	...	...	...	35	12	...	5	...	23
Pabna	...	...	...	...	...	...	44	13	...	...	...	31
Malda	...	...	...	...	...	...	155	64	...	28	...	91
DACCA DIVISION	*17*	*17*	...	*2*	...	...	*421*	*112*	*1*	*12*	...	*308*
Dacca	17	17	...	2	...	...	94	23	...	3	...	71
Mymensingh	...	...	...	...	...	...	249	68	...	6	...	181
Faridpur	...	...	...	...	...	...	64	19	1	2	...	44
Backergunge	...	...	...	...	...	...	14	2	...	1	...	12
CHITTAGONG DIVISION	*6*	...	...	...	...	...	*28*	*6*	...	*2*	...	*22*
Tippera	...	...	...	...	...	...	...	...	...	...	...	...
Noakhali	...	...	...	...	...	...	...	...	...	...	...	...
Chittagong	...	...	...	...	...	...	28	6	...	2	...	22
Chittagong Hill Tracts	...	...	...	...	...	...	...	...	...	...	...	...
(2) Feudatory States	...	...	...	...	...	...	...	...	...	...	...	...
	...	...	...	...	...	...	2	*1*	...	...	...	*1*
Cooch Behar	...	...	...	...	...	...	2	1	...	...	...	1
Hill Tippera	...	...	...	...	...	...	...	...	...	...	...	...
SIKKIM	...	...	...	...	...	...	...	...	...	...	...	...

This content downloaded from 202.122.18.30 on Wed, 12 Jun 2024 09:32:33 +00:00
All use subject to https://about.jstor.org/terms

Class and Sub-Class ... Order ... / District or State	CLASS 8: *SUB-CLASS III.—INDUSTRY.* 9.—METALS. 40.—*Makers of arms, guns, etc.*					41.—*Other workers in iron and makers of implements and tools, principally or exclusively of iron.*				
	Total Workers and Dependants.	Actual Workers. *Total.* Males.	Females.	*Partially agriculturist.* Males.	Females.	Dependants. Both sexes.	Total Workers and Dependants.	Actual Workers. *Total.* Males.	Females.	*Partially agriculturist.* Males.	Females.	Dependants. Both sexes.
	229	230	231	232	233	234	235	236	237	238	239	240
BENGAL	***11,044***	***6,026***	***1***	***155***	...	***5,017***	***108,875***	***39,611***	***802***	***5,385***	***27***	***68,462***
(1) British Territory	***11,031***	***6,019***	***1***	***155***	...	***5,011***	***108,443***	***39,379***	***791***	***5,338***	***27***	***68,273***
BURDWAN DIVISION	***20***	***4***	...	...	...	***16***	***33,241***	***11,798***	***447***	***2,196***	***17***	***20,996***
Burdwan	...	...	...	...	...	...	5,817	2,180	97	465	2	3,540
Birbhum	...	...	...	...	...	...	2,536	980	20	121	...	1,536
Bankura	...	...	...	...	...	...	5,584	2,091	130	304	8	3,363
Midnapore	1	1	...	...	...	...	9,939	3,107	165	810	7	5,767
Hooghly	11	3	...	...	...	8	4,591	1,543	24	338	...	3,022
Howrah	8	...	...	...	...	8	5,674	1,895	11	158	...	3,768
PRESIDENCY DIVISION	***10,904***	***5,965***	***1***	***146***	...	***4,938***	***35,772***	***13,575***	***131***	***1,174***	***2***	***22,066***
24-Parganas	10,774	5,902	1	145	...	4,871	11,436	4,053	44	344	...	7,339
Calcutta	111	57	...	...	...	54	4,030	2,580	7	91	1	1,443
Nadia	19	6	...	1	...	13	6,442	2,148	32	344	1	4,262
Murshidabad	...	...	...	...	...	...	4,346	1,525	22	227	...	2,789
Jessore	...	...	...	...	...	...	5,871	2,042	18	136	...	3 811
Khulna	2	...	...	...	...	...	3,647	1,227	8	102	...	2,412
RAJSHAHI DIVISION	***77***	***32***	...	***5***	...	***45***	***14,223***	***5,445***	***154***	***737***	***8***	***8,694***
Rajshahi	...	...	...	...	...	...	2,330	878	21	200	3	1,431
Dinajpur	21	...	...	...	...	21	1,328	618	4	109	...	706
Jalpaigeri	...	...	...	...	...	...	570	283	41	21	1	246
Darjeeling	2	...	...	...	...	2	717	324	19	13	3	374
Rangpur	35	27	...	5	...	8	2,542	973	23	124	...	1,546
Bogra	14	5	...	...	...	9	1,212	390	3	87	...	819
Pabna	5	...	...	...	...	5	2,512	878	8	65	...	1,626
Malda	...	...	...	...	...	...	3,012	1,101	35	118	1	1,876
DACCA DIVISION	***30***	***18***	...	***4***	...	***12***	***16,713***	***5,883***	***59***	***726***	...	***10,771***
Dacca	13	11	...	4	...	2	5,480	1,791	16	84	...	3,673
Mymensingh	12	3	...	...	...	9	5,370	2,003	12	518	...	3,355
Faridpur	5	4	...	...	...	1	3,502	1,090	9	72	...	2,403
Backergunge	...	...	...	...	...	...	2,361	999	22	52	...	1,340
CHITTAGONG DIVISION	...	...	...	...	...	...	***8,494***	***2,678***	...	***505***	...	***5,816***
Tippera	...	...	...	...	...	...	3,389	1,314	...	345	...	2,575
Noakhali	...	...	...	...	...	...	1,242	403	...	120	...	1,039
Chittagong	...	...	...	...	...	...	3,015	813	...	39	...	2,202
Chittagong Hill Tracts	...	...	...	...	...	...	148	148	...	1	...	...
(2) Feudatory States	***13***	***7***	...	...	...	***6***	***432***	***232***	***11***	***47***	...	***189***
Cooch Behar	7	1	...	...	...	6	351	152	11	12	...	188
Hill Tippera	6	6	...	...	...	...	81	80	...	35	...	1
SIKKIM	...	...	...	...	...	...	***55***	***33***	***6***	...	...	***16***

This content downloaded from 202.122.18.30 on Wed, 12 Jun 2024 09:32:33 +00:00
All use subject to https://about.jstor.org/terms

TABLE XV.—Occupation or means of Livelihood. Part A.—General Table—Details for Districts—*continued.*

Class and Sub-Class Order / District or State	CLASS B: *SUB-CLASS III.—INDUSTRY.* 9.—METALS. 42.—*Workers in brass, copper and bell metal:* Total Workers and Dependants	Actual Workers. *Total.* Males.	Actual Workers. *Total.* Females.	Actual Workers. *Partially agriculturist.* Males.	Actual Workers. *Partially agriculturist.* Females.	Dependants. Both sexes.	43.—*Workers in other metals (tin, zinc, lead, quick-silver, etc.):* Total Workers and Dependants	Actual Workers. *Total.* Males.	Actual Workers. *Total.* Females.	Actual Workers. *Partially agriculturist.* Males.	Actual Workers. *Partially agriculturist.* Females.	Dependants. Both sexes.
	241	242	243	244	245	246	247	248	249	250	251	(252
BENGAL	***48,261***	***17,216***	***617***	***1,387***	***14***	***30,428***	***9,260***	***3,917***	***145***	***140***	***1***	***5,198***
(1) British Territory	***48,223***	***17,192***	***617***	***1,386***	***14***	***30,414***	***9,209***	***3,887***	***145***	***140***	***1***	***5,177***
BURDWAN DIVISION	***25,590***	***9,338***	***358***	***968***	***9***	***15,894***	***1,534***	***556***	***13***	***42***	...	***965***
Burdwan	**1,284**	489	9	31	1	786	**329**	177	...	21	...	152
Birbhum	**810**	315	...	82	...	495	**27**	9	...	...	...	18
Bankura	**6,170**	2,346	38	202	...	3,816	**174**	51	...	2	...	123
Midnapore	**15,196**	5,487	269	564	...	9,449	**509**	147	6	15	...	356
Hooghly	**1,827**	613	42	78	8	1,172	**100**	20	2	1	...	78
Howrah	**303**	118	...	11	...	185	**395**	152	5	...	...	238
PRESIDENCY DIVISION	***9,102***	***3,532***	***92***	***61***	***1***	***5,478***	***5,143***	***2,326***	***33***	***37***	...	***2,784***
24-Parganas	**963**	481	1	13	...	481	**1,264**	467	4	10	...	791
Calcutta	**2,961**	1,356	68	14	...	1,537	**3,271**	1,610	26	6	...	1,635
Nadia	**3,349**	1,113	2	26	...	2,254	**248**	101	2	4	...	145
Murshidabad	**1,268**	438	12	3	...	815	**193**	77	1	6	...	115
Jessore	**524**	129	9	4	1	386	**99**	41	...	7	...	58
Khulna	**37**	15	...	1	...	22	**68**	30	...	4	...	38
RAJSHAHI DIVISION	***4,700***	***1,776***	***103***	***109***	***4***	***2,821***	**736**	**285**	**72**	***38***	***1***	***379***
Rajshahi	**1,099**	392	5	32	1	702	**148**	72	4	30	...	73
Dinajpur	**109**	39	7	...	...	43	**70**	29	5	3	...	33
Jalpaiguri	**59**	21	8	...	3	27	**90**	64	...	...	...	26
Darjeeling	**20**	17	...	...	...	3	**15**	9	...	...	...	6
Rangpur	**255**	102	7	27	...	148	**72**	24	2	...	...	46
Bogra	**144**	56	...	5	...	83	**27**	17	...	...	...	10
Pabna	**862**	510	42	10	...	310	**133**	41	15	2	...	77
Malda	**2,161**	619	34	35	...	1,503	**181**	29	46	3	1	106
DACCA DIVISION	***8,371***	***2,334***	***64***	***231***	...	***5,973***	***1,644***	***677***	***2***	***18***	...	***965***
Dacca	**5,080**	1,493	9	190	...	3,578	**1,071**	379	...	4	...	692
Mymensingh	**1,461**	357	48	35	...	1,056	**417**	214	2	13	...	291
Faridpur	**1,623**	391	7	5	...	1,225	**33**	19	...	...	...	14
Backergunge	**207**	93	...	1	...	113	**123**	65	...	1	...	58
CHITTAGONG DIVISION	***460***	***212***	...	***17***	...	***248***	***152***	***43***	***25***	***5***	...	***84***
Tippera	**167**	76	...	12	...	91	**22**	14	...	2	...	8
Noakhali	**73**	48	...	3	...	25	**43**	12	...	3	...	31
Chittagong	**220**	88	...	2	...	132	**87**	17	25	...	...	45
Chittagong Hill Tracts	...	...	...	...	...	...	...	...	...	...	...	...
(2) Feudatory States	***38***	***24***	...	***1***	...	***14***	***51***	***30***	...	...	...	***21***
Cooch Behar	**36**	24	...	1	...	12	**49**	28	...	...	...	21
Hill Tippera	**2**	...	...	...	...	2	**2**	2	...	...	...	...
SIKKIM	...	...	...	...	...	...	...	...	...	...	...	...

This content downloaded from 202.122.18.30 on Wed, 12 Jun 2024 09:32:33 +00:00
All use subject to https://about.jstor.org/terms

TABLE XV.—Occupation or means of Livelihood. Part A.—General Table—Details for Districts—*continued.*

Class and Sub-Class ... Order ... / District or State.	CLASS B: SUB-CLASS III.—INDUSTRY. 10.—CERAMICS. TOTAL OF ORDER 10.						46.—Makers of porcelain and crockery.					
	Total Workers and Dependants.	Actual Workers.				Dependants.	Total Workers and Dependants.	Actual Workers.				Dependants.
		Total.		Partially agriculturist.				Total.		Partially agriculturist.		
		Males.	Females.	Males.	Females.	Both sexes.		Males.	Females.	Males.	Females.	Both sexes.
	253	254	255	256	257	258	259	260	261	262	263	264
BENGAL	*227,150*	*81,085*	*34,749*	*11,628*	*484*	*111,316*	*1,299*	*454*	*249*	*14*	...	*596*
(1) British Territory	*226,018*	*80,545*	*34,579*	*11,591*	*484*	*110,894*	*1,299*	*454*	*249*	*14*	...	*596*
BURDWAN DIVISION	*50,157*	*17,912*	*7,667*	*4,187*	*199*	*24,578*	*1,176*	*404*	*248*	*4*	...	*524*
Burdwan	9,234	3,338	1,493	706	42	4,403	1,176	404	248	4	...	524
Birbhum	3,713	1,124	1,229	271	6	1,360	...	...	...	...	...	...
Bankura	5,838	1,923	935	431	...	3,080	...	...	...	...	...	...
Midnapore	13,053	4,427	1,848	1,654	30	6,778	...	...	...	...	...	...
Howghly	10,054	3,907	1,634	791	50	4,513	...	...	...	...	...	...
Howrah	8,265	3,193	628	334	2	4,444	...	...	...	...	...	...
PRESIDENCY DIVISION	*63,381*	*25,477*	*7,831*	*2,926*	*63*	*30,073*	*8*	*4*	...	...	...	*4*
24-Parganas	20,168	10,597	1,960	1,541	19	7,611	2	...	...	...	...	...
Calcutta	1,180	685	77	...	6	418	6	4	...	...	...	4
Nadia	14,382	4,958	1,607	576	18	7,817	...	...	...	...	...	...
Murshidabad	6,607	2,140	1,776	313	8	2,691	...	...	...	...	...	...
Jessore	15,187	5,238	1,846	312	4	8,101	...	...	...	...	...	...
Khulna	5,857	1,859	563	184	8	3,435	...	...	...	...	...	...
RAJSHAHI DIVISION	*32,881*	*11,815*	*6,464*	*1,717*	*108*	*14,605*	*7*	*7*	...	...	...	...
Rajshahi	6,771	2,432	1,420	525	24	2,919	...	...	...	...	...	...
Dinajpur	4,264	1,759	1,064	426	35	1,441	...	...	...	...	...	...
Jalpaiguri	1,314	641	353	23	1	320	...	...	...	...	...	...
Darjeeling	355	125	21	12	...	209	...	...	...	...	...	...
Rangpur	5,025	2,111	947	216	29	1,967	...	...	...	...	...	...
Bogra	3,614	1,083	798	204	11	1,733	5	5	...	...	...	...
Pabna	8,021	2,477	989	196	2	4,564	...	...	...	...	...	...
Malda	3,520	1,187	881	115	6	1,452	2	2	...	...	...	...
DACCA DIVISION ...	*57,897*	*18,699*	*8,653*	*1,515*	*57*	*30,545*	*108*	*39*	*1*	*10*	...	*68*
Dacca	25,167	8,085	3,663	637	24	13,419	41	...	...	...	...	41
Mymensingh	13,964	4,767	2,682	604	21	6,515	60	35	1	10	...	24
Faridpur	12,113	3,750	1,642	170	12	6,721	4	4	...	...	...	...
Backergunge	6,653	2,097	666	104	...	3,890	...	...	...	...	...	...
CHITTAGONG DIVISION ...	*21,699*	*6,672*	*3,964*	*1,246*	*57*	*11,093*	...	...	...	...	...	...
Tippera	9,870	3,053	2,033	848	35	4,784	...	...	...	...	...	...
Noakhali	2,360	636	394	169	22	1,330	...	...	...	...	...	...
Chittagong	9,423	2,916	1,537	229	...	4,970	...	...	...	...	...	...
Chittagong Hill Tracts ...	46	37	...	...	...	9	...	...	...	...	...	...
(2) Feudatory States ...	*1,132*	*540*	*170*	*37*	...	*422*	...	...	...	...	...	...
Cooch Behar ...	1,017	470	159	31	...	388	...	...	...	...	...	...
Hill Tippera ...	115	70	11	6	...	34	...	...	...	...	...	...
SIKKIM	*16*	*16*	...	...	...	...	...	...	...	...	...	...

This content downloaded from 202.122.18.30 on Wed, 12 Jun 2024 09:32:33 +00:00
All use subject to https://about.jstor.org/terms

TABLE XV.—Occupation or means of Livelihood. Part A.—General Table—Details for Districts—*continued.*

Class and Sub-Class / Order / District or State	CLASS B: SUB-CLASS III.—INDUSTRY. 10.—CERAMICS. 47.—Potters and earthen pipe and bowl makers.						48.—Brick and tile makers.					
	Total Workers and Dependants.	Actual Workers.				Dependants.	Total Workers and Dependants.	Actual Workers.				Dependants.
		Total.		Partially agriculturist.				Total.		Partially agriculturist.		
		Males.	Females.	Males.	Females.	Both sexes.		Males.	Females.	Males.	Females.	Both sexes.
	265	266	267	268	269	270	271	272	273	274	275	276
BENGAL	***189,736***	***59,882***	***30,087***	***9,090***	***379***	***99,767***	***34,781***	***20,133***	***4,331***	***2,521***	***82***	***10,317***
(1) British Territory	***188,721***	***59,446***	***29,917***	***9,056***	***379***	***99,358***	***34,665***	***20,030***	***4,331***	***2,518***	***82***	***10,304***
BURDWAN DIVISION	***38,372***	***12,433***	***5,735***	***3,792***	***155***	***20,184***	***10,559***	***5,061***	***1,664***	***390***	***44***	***3,834***
Burdwan	6,296	2,009	1,069	688	40	3,218	1,762	925	176	14	2	661
Birbhum	3,297	973	1,217	263	26	1,107	394	147	12	8	...	235
Bankura	5,579	1,828	815	431	18	2,936	259	95	20	...	1	144
Midnapore	12,120	4,040	1,564	1,646	60	6,516	633	387	284	8	...	262
Hooghly	6,090	1,868	745	521	9	3,477	3,938	2,020	889	269	41	1,020
Howrah	4,990	1,715	345	243	2	2,939	3,273	1,478	283	91	...	1,512
PRESIDENCY DIVISION	***45,987***	***14,084***	***5,662***	***1,199***	***21***	***26,241***	***16,749***	***11,088***	***2,126***	***1,733***	***36***	***3,535***
24-Parganas	9,847	2,925	1,103	291	...	5,819	10,215	7,594	866	1,250	19	1,765
Calcutta	735	415	49	...	...	271	255	183	18	6	...	54
Nadia	10,860	3,071	1,014	229	9	6,775	3,450	1,880	585	347	9	985
Murshidabad	5,116	1,421	1,307	230	3	2,328	1,392	693	385	83	5	314
Jessore	13,847	4,543	1,580	284	1	7,724	1,164	588	268	28	3	308
Khulna	5,582	1,709	549	165	8	3,324	273	150	14	19	...	109
RAJSHAHI DIVISION	***30,044***	***10,130***	***6,109***	***1,601***	***107***	***13,805***	***2,470***	***1,455***	***332***	***108***	***1***	***663***
Rajshahi	6,281	2,135	1,318	510	23	2,828	490	297	102	15	1	91
Dinajpur	3,833	1,529	979	421	35	1,325	431	230	85	5	...	116
Jalpaiguri	1,090	447	336	13	1	307	221	101	17	10	...	13
Darjeeling	348	120	21	12	...	207	7	5	...	...	...	2
Rangpur	4,578	1,738	924	206	29	1,916	445	372	23	10	...	50
Bogra	3,091	721	777	182	11	1,593	199	145	21	15	...	33
Pabna	7,512	2,328	931	143	2	4,253	505	146	49	52	...	310
Malda	3,311	1,112	823	114	6	1,376	172	69	55	1	...	48
DACCA DIVISION	***53,282***	***16,574***	***8,486***	...	***39***	***28,223***	***4,224***	***2,009***	***130***	***253***	***1***	***2,085***
Dacca	21,686	6,725	3,560	432	7	11,391	3,234	1,308	73	205	...	1,853
Mymensingh	13,387	4,331	2,644	580	21	6,412	517	401	37	14	...	79
Faridpur	11,844	3,598	1,610	167	11	6,636	185	123	19	3	1	43
Backergunge	6,365	1,920	665	73	...	3,780	288	177	1	31	...	110
CHITTAGONG DIVISION	***21,036***	***6,225***	***3,905***	***1,212***	***57***	***10,906***	***663***	***417***	***59***	***34***	...	***187***
Tippera	9,618	2,855	2,021	843	35	4,741	252	197	12	5	...	43
Noakhali	2,322	624	394	168	22	1,304	38	12	...	...	...	26
Chittagong	9,087	2,736	1,490	200	...	4,861	336	180	47	29	...	109
Chittagong Hill Tracts	9	9	...	...	...	...	37	28	...	...	...	9
(2) Feudatory States	***1,015***	***436***	***170***	***34***	...	***409***	***116***	***103***	...	***3***	...	***13***
Cooch Behar	914	376	159	31	...	379	102	93	...	...	...	9
Hill Tippera	101	60	11	3	...	30	14	10	...	3	...	4
SIKKIM	***16***	***16***	...	...	...	...	...	...	...	...	...	...

This content downloaded from 202.122.18.30 on Wed, 12 Jun 2024 09:32:33 +00:00
All use subject to https://about.jstor.org/terms

Class and Sub-Class ... Order ... / District or State.	CLASS B: *SUB-CLASS III.—INDUSTRY.* 11.—CHEMICAL PRODUCTS, PROPERLY SO-CALLED, AND ANALOGOUS. *TOTAL OF ORDER 11.*						*53.—Manufacture and refining of vegetable and mineral oils.*					
	Total Workers and Dependants.	Actual Workers. *Total.* Males.	Females.	*Partially agriculturist.* Males.	Females.	Dependants. Both sexes.	Total Workers and Dependants.	Actual Workers. *Total.* Males.	Females.	*Partially agriculturist.* Males.	Females.	Dependants. Both sexes.
	277	278	279	280	281	282	283	284	285	286	287	288
BENGAL	***133,460***	***43,329***	***9,610***	***7,316***	***250***	***80,521***	***122,887***	***39,110***	***8,465***	***7,165***	***244***	***75,312***
(1) British Territory	***133,064***	***43,266***	***9,448***	***7,297***	***250***	***80,350***	***122,622***	***39,048***	***8,387***	***7,147***	***244***	***75,187***
BURDWAN DIVISION	***18,866***	***6,466***	***1,680***	***1,354***	***73***	***10,720***	***16,567***	***5,962***	***1,356***	***1,287***	***76***	***9,249***
Burdwan	4,530	1,706	328	222	8	2,496	4,211	1,639	264	216	8	2,308
Birbhum	963	374	165	70	9	424	959	370	165	70	9	424
Bankura	4,401	1,233	566	216	5	2,603	3,462	1,063	413	210	5	1,986
Midnapore	4,216	1,376	410	646	45	2,430	4,131	1,361	387	641	45	2,333
Hooghly	2,119	643	164	130	5	1,312	1,703	570	85	122	3	1,048
Howrah	2,637	1,135	47	70	1	1,455	2,101	959	42	28	...	1,100
PRESIDENCY DIVISION	***40,758***	***15,119***	***2,350***	***1,206***	***24***	***23,289***	***35,399***	***12,109***	***1,904***	***1,165***	***23***	***21,395***
24-Parganas	6,983	3,487	594	68	2	2,902	3,121	1,194	256	45	1	1,671
Calcutta	5,695	2,597	46	8	...	2,392	4,178	2,071	32	2	...	2,075
Nadia	12,224	3,827	950	418	6	7,447	12,168	3,804	947	415	6	7,417
Murshidabad	6,564	2,039	499	272	13	4,026	6,137	1,931	408	265	13	3,798
Jessore	8,074	2,494	246	260	3	5,334	7,942	2,430	246	259	3	5,296
Khulna	1,878	675	15	180	...	1,188	1,853	670	15	179	...	1,168
RAJSHAHI DIVISION	***33,356***	***9,924***	***2,728***	***2,317***	***50***	***20,704***	***32,167***	***9,578***	***2,545***	***2,297***	***49***	***20,044***
Rajshahi	6,519	1,979	439	541	11	4,101	6,437	1,941	432	525	11	4,064
Dinajpur	1,835	312	406	23	11	617	1,265	294	309	23	10	572
Jalpaiguri	370	110	101	5	1	159	359	106	100	5	1	153
Darjeeling	165	73	3	2	...	89	62	24	3	2	...	35
Rangpur	1,394	404	168	53	...	822	1,169	383	39	49	...	747
Bogra	5,581	1,597	336	643	15	3,648	5,285	1,460	321	636	15	3,504
Pabna	12,228	3,721	494	854	2	8,013	12,039	3,669	480	851	2	7,881
Malda	5,764	1,728	781	196	10	3,255	5,560	1,701	771	196	10	3,088
DACCA DIVISION	***36,327***	***10,560***	***2,630***	***2,290***	***102***	***23,137***	***34,960***	***10,265***	***2,530***	***2,273***	***101***	***22,163***
Dacca	9,135	2,676	143	605	3	6,316	8,506	2,594	94	598	2	5,818
Mymensingh	23,644	6,756	2,336	1,578	51	14,552	23,329	6,648	2,328	1,571	51	14,353
Faridpur	3,007	947	146	60	48	1,914	2,758	894	103	59	48	1,761
Backergunge	541	181	5	47	...	355	367	129	5	45	...	233
CHITTAGONG DIVISION	***3,757***	***1,197***	***60***	***130***	***1***	***2,500***	***3,529***	***1,143***	***52***	***125***	***1***	***2,334***
Tippera	1,708	440	36	49	1	1,232	1,540	414	28	46	1	1,098
Noakhali	273	119	3	18	...	151	249	104	3	17	...	142
Chittagong	1,765	627	21	63	...	1,117	1,729	614	21	62	...	1,094
Chittagong Hill Tracts	11	11	...	...	...	...	11	11	...	...	...	...
(2) Feudatory States	***396***	***63***	***162***	***19***	...	***171***	***265***	***62***	***78***	***18***	...	***125***
Cooch Behar	330	36	160	2	...	134	199	35	76	1	...	88
Hill Tippera	66	27	2	17	...	37	66	27	2	17	...	37
SIKKIM	...	...	...	...	...	...	...	...	...	...	...	...

This content downloaded from 202.122.18.30 on Wed, 12 Jun 2024 09:32:33 +00:00
All use subject to https://about.jstor.org/terms

TABLE XV.—Occupation or means of Livelihood. Part A.—General Table—Details for Districts—*continued*.

Class and Sub-Class ... Order ... / District or State.	CLASS B: *SUB-CLASS III.—INDUSTRY.*											
	11.—CHEMICAL PRODUCTS, PROPERLY SO-CALLED, AND ANALOGOUS.						12.—FOOD INDUSTRIES.					
	54.—Manufacture of paper, cardboard and papier-mache.						TOTAL OF ORDER 12.					
	Total Workers and Dependants.	Actual Workers.				Dependants.	Total Workers and Dependants.	Actual Workers.				Dependants.
		Total.		*Partially agriculturist.*				*Total.*		*Partially agriculturist.*		
		Males.	Females.	Males.	Females.	Both sexes.		Males.	Females.	Males.	Females.	Both sexes.
	289	290	291	292	293	294	295	296	297	298	299	300
BENGAL	***3,389***	***1,721***	***273***	***46***	***1***	***1,395***	***483,498***	***42,474***	***290,134***	***3,630***	***2,531***	***150,890***
(1) British Territory	***3,389***	***1,721***	***273***	***46***	***1***	***1,395***	***478,409***	***42,300***	***286,780***	***3,624***	***2,528***	***149,329***
BURDWAN DIVISION	***429***	***134***	***32***	***25***	***1***	***263***	***166,411***	***7,471***	***120,114***	***867***	***1,452***	***38,826***
Burdwan	100	36	6	2	...	58	34,082	1,182	25,239	142	264	7,661
Birbhum	...	...	...	...	...	...	30,977	703	24,708	64	172	5,566
Bankura	61	26	21	...	...	14	19,017	991	13,303	109	260	4,123
Midnapore	...	...	...	...	...	...	37,659	1,784	28,734	280	464	7,141
Hooghly	14	2	...	...	...	12	23,367	1,292	13,650	154	214	8,425
Howrah	254	70	5	23	1	179	21,309	1,519	13,880	118	78	5,910
PRESIDENCY DIVISION	***2,729***	***1,567***	***241***	***19***	...	***921***	***122,263***	***13,496***	***68,029***	***706***	***235***	***40,738***
24-Parganas	2,544	1,517	237	17	...	790	38,298	3,792	22,213	240	104	12,293
Calcutta	33	3	...	1	...	30	9,434	4,729	704	74	...	4,001
Nadia	11	4	...	...	...	7	27,868	1,939	15,566	140	47	10,363
Murshidabad	130	42	4	1	...	84	33,128	1,203	23,147	84	67	8,778
Jessore	11	1	...	...	...	10	9,239	1,369	4,332	131	13	3,538
Khulna	...	...	...	...	...	...	4,296	464	2,067	37	4	1,765
RAJSHAHI DIVISION	***166***	***6***	...	...	...	***160***	***93,994***	***8,003***	***60,946***	***812***	***612***	***25,745***
Rajshahi	...	...	...	...	...	...	18,397	1,187	12,436	195	116	4,774
Dinajpur	...	...	...	...	...	...	13,292	1,154	8,196	70	21	3,942
Jalpaiguri	...	...	...	...	...	...	3,436	833	1,485	26	...	1,118
Darjeeling	...	...	...	...	...	...	1,130	283	246	4	...	601
Rangpur	...	...	...	...	...	...	9,754	1,148	5,769	65	18	2,837
Bogra	...	...	...	...	...	...	5,435	870	2,074	129	18	2,491
Pabna	...	...	...	...	...	...	12,565	1,703	5,372	231	28	5,490
Malda	51	...	...	...	...	51	29,985	825	24,668	92	411	4,492
	115	6	...	...	...	109						
DACCA DIVISION	***65***	***14***	...	***2***	...	***51***	***66,621***	***11,721***	***23,907***	***1,112***	***211***	***30,993***
Dacca	62	11	...	2	...	51	29,159	4,720	10,582	325	68	13,857
Mymensingh	...	...	...	...	...	...	13,942	2,493	5,680	464	50	5,769
Faridpur	2	2	...	...	...	...	8,124	1,694	1,852	144	57	4,578
Backergunge	1	1	...	...	...	...	15,396	2,814	5,793	179	36	6,789
CHITTAGONG DIVISION	...	...	...	...	...	...	***29,120***	***1,609***	***14,184***	***127***	***18***	***13,027***
Tippera	...	...	...	...	...	...	3,562	501	1,336	35	11	1,725
Noakhali	...	...	...	...	...	...	2,054	385	464	68	4	1,205
Chittagong	...	...	...	...	...	...	23,457	715	12,659	24	3	10,083
Chittagong Hill Tracts	...	...	...	...	...	...	47	8	25	...	...	14
(2) Feudatory States	...	...	...	...	...	...	***5,089***	***174***	***3,354***	***6***	***3***	***1,561***
Cooch Behar	...	...	...	...	...	...	4,844	164	3,224	2	3	1,456
Hill Tippera	...	...	...	...	...	...	245	10	130	4	...	105
SIKKIM	...	...	...	...	...	...	47	15	21	...	...	11

This content downloaded from 202.122.18.30 on Wed, 12 Jun 2024 09:32:33 +00:00
All use subject to https://about.jstor.org/terms

Class and Sub-Class ... / Order ... / District or State.	CLASS B: *SUB-CLASS III.—INDUSTRY.* 12.—FOOD INDUSTRIES. 56.—*Rice pounders and huskers and flour grinders.*						57.—*Bakers and biscuit makers.*					
	Total Workers and Dependants.	Actual Workers. Total. Males.	Actual Workers. Total. Females.	Actual Workers. Partially agriculturist. Males.	Actual Workers. Partially agriculturist. Females.	Dependants. Both sexes.	Total Workers and Dependants.	Actual Workers. Total. Males.	Actual Workers. Total. Females.	Actual Workers. Partially agriculturist. Males.	Actual Workers. Partially agriculturist. Females.	Dependants. Both sexes.
	301	302	303	304	305	306	307	308	309	310	311	312
BENGAL	***381,288***	***10,006***	***273,512***	***745***	***2,230***	***97,770***	***12,160***	***4,391***	***657***	***247***	***54***	***7,112***
(1) British Territory	***376,524***	***9,900***	***270,321***	***744***	***2,227***	***96,303***	***12,119***	***4,375***	***654***	***243***	***34***	***7,090***
BURDWAN DIVISION	***145,673***	***2,998***	***113,400***	***333***	***1,288***	***29,275***	***4,888***	***1,067***	***349***	***110***	***33***	***3,472***
Burdwan	30,893	365	24,445	35	263	6,063	294	84	30	14	...	180
Birbhum	29,250	372	23,768	11	166	5,110	184	8	88	...	...	88
Bankura	14,155	535	10,899	40	159	2,721	321	66	184	10	...	71
Midnapore	33,332	577	27,171	141	450	5,584	231	78	8	4	...	145
Hooghly	18,755	325	13,318	22	207	5,112	3,062	618	35	66	...	2,409
Howrah	19,288	804	13,799	84	43	4,685	796	213	4	16	33	579
PRESIDENCY DIVISION	***95,872***	***2,824***	***66,321***	***181***	***219***	***26,727***	***2,968***	***1,711***	***175***	***60***	...	***1,082***
24-Parganas	30,416	687	21,368	62	101	8,361	628	304	6	8	...	316
Calcutta	1,587	689	474	27	...	447	1,690	1,236	15	32	...	439
Nadia	22,484	217	15,334	7	36	6,933	236	103	6	17	...	127
Murshidabad	31,044	595	22,880	14	66	7,589	378	56	148	2	...	174
Jessore	6,725	353	4,249	52	13	2,123	30	6	...	...	...	24
Khulna	3,616	303	2,016	19	3	1,297	6	6	...	1	...	...
RAJSHAHI DIVISION	***72,770***	***1,103***	***55,706***	***53***	***529***	***15,961***	***864***	***361***	***58***	***3***	***1***	***445***
Rajshahi	14,938	189	11,513	13	107	3,236	86	30	3	1	...	53
Dinajpur	9,943	192	7,007	20	15	2,711	124	45	9	...	1	70
Jalpaiguri	1,855	72	1,247	...	...	536	120	64	7	...	...	49
Darjeeling	363	7	203	...	...	153	149	67	11	...	...	71
Rangpur	7,677	152	5,518	1	16	2,107	143	84	10	2	...	49
Bogra	2,756	109	1,674	2	13	973	61	20	5	...	...	36
Pabna	7,905	200	4,784	11	26	2,921	128	37	13	...	...	78
Malda	27,333	182	23,860	6	352	3,291	53	14	...	...	...	39
DACCA DIVISION	***37,906***	***2,667***	***20,809***	***169***	***174***	***14,430***	***1,879***	***750***	***47***	***33***	...	***1,049***
Dacca	14,803	481	9,228	16	59	5,094	1,331	488	40	15	...	803
Mymensingh	7,224	254	4,300	9	29	2,670	296	134	7	12	...	155
Faridpur	2,638	89	1,582	9	50	987	94	52	...	1	...	42
Backergunge	13,241	1,843	5,699	135	36	5,599	158	76	...	5	...	82
CHITTAGONG DIVISION	***24,303***	***308***	***14,085***	***8***	***17***	***9,910***	***1,520***	***486***	***25***	***37***	...	***1,009***
Tippera	2,259	129	1,775	4	11	855	492	176	3	4	...	313
Noakhali	717	25	394	...	3	295	282	99	...	21	...	163
Chittagong	21,285	151	12,391	4	3	8,736	746	211	22	12	...	513
Chittagong Hill Tracts	42	3	25	...	...	14	...	...	...	...	...	...
(2) *Feudatory States*	***4,764***	***106***	***3,191***	***1***	***3***	***1,467***	***41***	***16***	***3***	***4***	...	***22***
Cooch Behar	4,534	106	3,062	1	3	1,366	27	6	3	...	...	18
Hill Tippera	230	...	129	...	...	101	14	10	...	4	...	4
SIKKIM	...	...	...	...	...	...	...	...	...	...	...	...

This content downloaded from 202.122.18.30 on Wed, 12 Jun 2024 09:32:33 +00:00
All use subject to https://about.jstor.org/terms

TABLE XV.—Occupation or means of Livelihood. Part A.—General Table—Details for Districts—*continued*.

Class and Sub-Class ... Order ... / District or State.	CLASS B: *SUB-CLASS III.—INDUSTRY.* 12.—FOOD INDUSTRIES. 58.—*Grain parchers, etc.*						59.—*Butchers.*					
	Total Workers and Dependants.	Actual Workers.				Dependants.	Total Workers and Dependants.	Actual Workers.				Dependants.
		Total.		*Partially agriculturist.*				*Total.*		*Partially agriculturist.*		
		Males.	Females.	Males.	Females.	Both sexes.		Males.	Females.	Males.	Females.	Both sexes.
	313	314	315	316	317	318	319	320	321	322	323	324
BENGAL	***21,602***	***2,187***	***13,399***	***192***	***221***	***6,016***	***9,971***	***3,514***	***238***	***62***	***3***	***6,219***
(1) British Territory	***21,546***	***2,187***	***13,347***	***192***	***221***	***6,012***	***9,939***	***3,506***	***238***	***62***	***3***	***6,195***
BURDWAN DIVISION	***8,351***	***488***	***6,124***	***108***	***124***	***1,739***	***1,799***	***570***	***26***	***28***	***1***	***1,203***
Burdwan	985	25	705	10	...	255	594	168	17	1	...	409
Birbhum	956	47	817	7	5	80	158	49	5	6	1	104
Bankura	3,651	196	2,784	36	101	671	31	16	...	...	...	15
Midnapore	2,306	153	1,517	48	14	596	398	133	...	2	...	265
Hooghly	404	28	264	7	4	114	383	94	1	16	...	287
Howrah	49	1	37	...	...	11	236	110	3	3	...	123
PRESIDENCY DIVISION	***2,031***	***396***	***895***	***12***	***1***	***740***	***5,879***	***2,166***	***171***	***16***	***2***	***3,542***
24-Parganas	1,294	234	644	1	1	416	1,635	593	70	4	2	972
Calcutta	376	117	73	...	...	186	3,685	1,401	93	8	...	2,201
Nadia	48	10	26	8	...	12	206	58	4	2	...	144
Murshidabad	86	18	41	...	...	27	320	107	13	1	...	200
Jessore	116	17	62	3	...	37	33	7	1	1	...	25
Khulna	111	...	49	...	...	62	...	...	...	...	...	...
RAJSHAHI DIVISION	***5,221***	***426***	***3,657***	***15***	***69***	***1,138***	***1,158***	***409***	***35***	***11***	...	***714***
Rajshahi	1,135	69	855	10	7	211	94	28	...	...	...	66
Dinajpur	1,284	76	982	1	4	226	80	29	9	...	...	42
Jalpaiguri	107	32	40	2	...	35	135	60	3	2	...	72
Darjeeling	19	3	12	...	...	4	478	170	17	...	...	291
Rangpur	530	80	285	...	1	165	81	25	2	4	...	54
Bogra	577	76	335	...	2	166	157	47	3	...	...	107
Pabna	648	33	482	...	1	133	89	38	...	1	...	51
Malda	921	57	866	2	54	198	44	12	1	4	...	31
DACCA DIVISION	***4,572***	***640***	***2,438***	***12***	***26***	***1,494***	***673***	***268***	***4***	***1***	...	***401***
Dacca	1,981	301	987	...	5	693	265	126	...	1	...	139
Mymensingh	1,819	106	1,212	5	19	471	297	76	...	...	...	221
Faridpur	224	21	123	2	2	80	71	45	4	...	...	22
Backergunge	548	212	86	5	...	250	40	21	...	...	...	19
CHITTAGONG DIVISION	***1,371***	***237***	***233***	***45***	***1***	***901***	***430***	***93***	***2***	***6***	...	***335***
Tippera	88	10	55	8	...	23	174	39	2	...	...	133
Noakhali	852	165	69	35	1	618	64	13	...	4	...	51
Chittagong	431	62	109	2	...	260	192	41	...	2	...	151
Chittagong Hill Tracts	...	...	...	...	...	...	...	...	...	...	...	...
(2) Feudatory States	***56***	...	***52***	...	...	***4***	***32***	***8***	...	...	...	***24***
Cooch Behar	55	...	51	...	...	4	32	8	...	...	...	24
Hill Tippera	1	...	1	...	...	...	...	...	...	...	...	...
SIKKIM	...	...	...	...	...	...	5	2	1	...	...	2

This content downloaded from 202.122.18.30 on Wed, 12 Jun 2024 09:32:33 +00:00
All use subject to https://about.jstor.org/terms

TABLE XV.—Occupation or means of Livelihood. Part A.—General Table—Details for Districts—*continued*.

District or State	Class and Sub-Class and Order	Class B : Sub-Class III.—Industry. 12.—Food Industries. 61.—Butter, cheese and ghee makers. Total Workers and Dependants.	Actual Workers. Total. Males.	Actual Workers. Total. Females.	Actual Workers. Partially agriculturist. Males.	Actual Workers. Partially agriculturist. Females.	Dependants. Both sexes.	63.—Makers of sugar, molasses and gur. Total Workers and Dependants.	Actual Workers. Total. Males.	Actual Workers. Total. Females.	Actual Workers. Partially agriculturist. Males.	Actual Workers. Partially agriculturist. Females.	Dependants. Both sexes.
		325	326	327	328	329	330	331	332	333	334	335	336
BENGAL		14,907	4,371	685	943	16	9,851	7,614	3,340	204	343	11	4,070
(1) British Territory		14,887	4,366	685	943	16	9,836	7,605	3,337	199	343	11	4,069
BURDWAN DIVISION		10	1	...	...	...	9	837	501	9	55	1	327
Burdwan		1	1	...	...	...	...	46	7	4	...	1	35
Birbhum		...	...	...	...	...	...	144	92	...	26	...	52
Bankura		...	...	...	...	...	...	43	30	...	...	...	13
Midnapore		...	...	...	...	...	...	501	350	4	23	...	147
Hooghly		...	...	...	...	...	...	89	20	1	6	...	68
Howrah		9	...	...	...	...	9	14	2	...	...	...	12
PRESIDENCY DIVISION		24	16	...	...	...	8	4,748	2,105	29	231	10	2,614
24-Parganas		1	...	...	...	...	1	1,527	873	10	124	...	644
Calcutta		...	...	...	...	...	...	249	131	...	...	...	118
Nadia		...	...	...	...	...	...	1,426	413	10	36	10	1,003
Murshidabad		9	2	...	...	...	7	24	1	4	...	...	19
Jessore		14	14	...	...	...	...	1,315	506	5	58	...	714
Khulna		...	...	...	...	...	...	207	91	...	13	...	116
RAJSHAHI DIVISION		3,392	1,169	148	328	6	2,075	340	199	14	11	...	127
Rajshahi		460	166	19	42	2	275	182	93	...	5	...	89
Dinajpur		153	73	20	1	1	60	27	11	14	2	...	2
Jalpaiguri		109	75	...	12	...	34	3	3	...	...	...	...
Darjeeling		...	...	...	...	...	...	1	1	...	...	...	...
Rangpur		97	53	7	15	...	37	17	16	...	1	...	1
Bogra		1,056	314	25	90	2	717	20	15	...	1	...	5
Pabna		1,437	436	74	148	1	927	90	60	...	2	...	30
Malda		80	52	3	20	...	25	...	...	...	...	...	...
DACCA DIVISION		11,461	3,180	537	615	10	7,744	1,126	364	10	44	...	759
Dacca		6,764	1,757	306	205	4	4,701	283	112	...	12	...	171
Mymensingh		1,833	738	103	355	2	992	497	134	8	20	...	356
Faridpur		2,805	656	127	53	4	2,023	329	107	2	12	...	220
Backergunge		59	29	1	3	...	29	17	12	...	...	...	5
CHITTAGONG DIVISION		...	...	...	...	...	...	554	168	137	2	...	249
Tippera		...	...	...	...	...	...	...	...	...	...	...	...
Noakhali		...	...	...	...	...	...	6	6	...	...	...	...
Chittagong		...	...	...	...	...	...	548	162	137	2	...	249
Chittagong Hill Tracts		...	...	...	...	...	...	...	...	...	...	...	...
(2) Feudatory States		20	5	...	...	...	15	9	3	5	...	...	1
Cooch Behar		20	5	...	...	...	15	9	3	5	...	...	1
Hill Tippera		...	...	...	...	...	...	...	...	...	...	...	...
SIKKIM		...	...	...	...	...	...	...	...	...	...	...	...

This content downloaded from 202.122.18.30 on Wed, 12 Jun 2024 09:32:33 +00:00
All use subject to https://about.jstor.org/terms

TABLE XV.—Occupation or means of Livelihood. Part A.—General Table—Details for Districts—*continued.*

Class and Sub-Class ... Order ... / District or State.	CLASS B : SUB-CLASS III.—INDUSTRY. 12.—FOOD INDUSTRIES. 63.—Sweetmeat makers, preparers of jam and condiments, etc.						13.—INDUSTRIES OF DRESS AND THE TOILET. TOTAL OF ORDER 13.					
	Total Workers and Dependants.	Actual Workers. Total.		Actual Workers. Partially agriculturist.		Dependants.	Total Workers and Dependants.	Actual Workers. Total.		Actual Workers. Partially agriculturist.		Dependants.
		Males.	Females.	Males.	Females.	Both sexes.		Males.	Females.	Males.	Females.	Both sexes.
	337	338	339	340	341	342	343	344	345	346	347	348
BENGAL	*31,396*	*12,471*	*1,200*	*1,002*	*13*	*17,725*	*517,758*	*179,156*	*32,499*	*27,976*	*906*	*306,103*
(1) *British Territory*	*31,249*	*12,446*	*1,097*	*1,002*	*13*	*17,706*	*514,437*	*177,677*	*32,461*	*27,750*	*905*	*304,299*
BURDWAN DIVISION	*3,875*	*1,312*	*174*	*208*	*3*	*2,389*	*109,797*	*35,052*	*13,870*	*7,557*	*331*	*60,875*
Burdwan	1,233	489	38	80	...	706	15,720	5,165	1,712	900	39	8,843
Birbhum	167	60	30	12	...	77	5,690	1,863	683	298	9	3,144
Bankura	641	77	36	18	...	528	9,692	3,053	1,605	482	32	5,034
Midnapore	580	246	10	52	...	324	38,556	12,305	7,484	4,365	221	18,767
Hooghly	602	183	31	35	3	388	14,842	4,503	1,154	874	26	9,185
Howrah	652	257	29	11	...	366	25,297	8,163	1,232	638	4	15,902
PRESIDENCY DIVISION	*7,919*	*2,984*	*274*	*171*	*3*	*4,661*	*175,996*	*69,391*	*6,274*	*5,747*	*53*	*100,331*
24-Parganas	1,260	496	14	18	...	750	56,455	18,610	1,776	1,242	15	36,069
Calcutta	903	623	9	5	...	271	48,176	27,596	1,304	184	3	19,276
Nadia	3,353	1,055	173	69	1	2,095	20,045	6,288	911	815	5	12,846
Murshidabad	1,152	384	61	59	1	707	17,225	5,419	1,647	663	17	10,159
Jessore	939	349	15	16	...	575	19,395	6,533	461	1,346	7	12,401
Khulna	312	47	2	4	1	263	14,700	4,945	175	1,497	6	9,580
RAJSHAHI DIVISION	*9,730*	*4,091*	*588*	*371*	*6*	*5,031*	*55,679*	*24,100*	*2,737*	*3,107*	*63*	*31,835*
Rajshahi	1,413	562	41	112	...	810	6,541	2,510	274	542	13	3,757
Dinajpur	1,669	720	154	42	...	705	5,152	2,181	174	357	1	2,797
Jalpaiguri	1,105	525	188	12	...	392	3,199	1,754	109	135	...	1,336
Darjeeling	87	32	3	...	...	52	2,575	1,309	190	27	1	1,076
Rangpur	1,016	594	37	43	1	385	9,860	4,081	78	692	2	5,701
Bogra	767	284	16	35	...	467	4,244	1,482	24	294	...	2,738
Pabna	2,219	889	18	66	...	1,312	11,613	3,841	184	625	2	7,588
Malda	1,454	485	131	61	5	835	12,488	3,942	1,704	445	44	6,842
DACCA DIVISION	*8,786*	*3,742*	*59*	*223*	*1*	*4,985*	*108,659*	*34,173*	*2,875*	*6,841*	*92*	*74,611*
Dacca	3,603	1,384	21	63	...	2,198	39,384	11,318	1,131	1,569	22	26,935
Mymensingh	1,945	1,010	17	63	...	888	22,585	8,357	353	2,239	21	13,875
Faridpur	1,933	711	14	67	1	1,208	20,099	6,025	486	1,315	19	13,588
Backergunge	1,305	607	7	30	...	691	26,591	8,473	905	1,718	30	17,213
CHITTAGONG DIVISION	*939*	*317*	*2*	*29*	...	*620*	*64,313*	*17,961*	*6,705*	*4,498*	*366*	*39,647*
Tippera	549	147	1	19	...	401	20,856	6,579	628	2,238	30	13,649
Noakhali	133	77	1	8	...	55	16,788	4,239	4,607	1,174	328	7,942
Chittagong	252	88	...	2	...	164	26,587	7,063	1,470	1,084	8	18,054
Chittagong Hill Tracts	5	5	...	...	...	...	82	80	...	2	...	2
(2) *Feudatory States*	*147*	*25*	*103*	...	...	*19*	*3,321*	*1,479*	*38*	*226*	*1*	*1,804*
Cooch Behar	147	25	103	...	...	19	2,779	1,222	28	186	1	1,529
Hill Tippera	...	...	...	...	...	...	542	257	10	40	...	275
SIKKIM	*41*	*13*	*19*	...	...	*9*	*130*	*62*	*31*	...	...	*37*

This content downloaded from 202.122.18.30 on Wed, 12 Jun 2024 09:32:33 +00:00
All use subject to https://about.jstor.org/terms

TABLE XV.—Occupation or means of Livelihood. Part A.—General Table—Details for Districts—*continued*.

Class and Sub-Class ... | CLASS B: *SUB-CLASS III.—INDUSTRY.*

Order ... | 13.—INDUSTRIES OF DRESS AND THE TOILET.

District or State.	67.—*Hat, cap and turban makers.*						68.—*Tailors, milliners, dress makers and darners, embroiderers on linen.*					
	Total Workers and Dependants.	Actual Workers.				Dependants.	Total Workers and Dependants.	Actual Workers.				Dependants.
		Total.		*Partially agriculturist.*				*Total.*		*Partially agriculturist.*		
		Males.	Females.	Males.	Females.	Both sexes.		Males.	Females.	Males.	Females.	Both sexes.
	349	350	351	352	353	354	355	356	357	358	359	360
BENGAL	***1,433***	***705***	***56***	***10***	...	***672***	***114,921***	***37,429***	***3,431***	***1,723***	***23***	***74,061***
(1) British Territory	***1,433***	***705***	***56***	***10***	...	***672***	***114,465***	***37,241***	***3,429***	***1,708***	***23***	***73,795***
BURDWAN DIVISION	***220***	***35***	***3***	***6***	...	***182***	***23,406***	***7,976***	***671***	***527***	***4***	***15,459***
Burdwan	18	6	...	...	...	12	2,968	933	106	38	1	1,929
Birbhum	...	...	...	...	...	...	890	281	31	14	1	578
Bankura	...	...	...	...	...	...	738	234	32	12	...	472
Midnapore	1	...	1	...	...	...	4,188	1,500	51	193	...	2,637
Hooghly	22	2	...	1	...	20	3,895	848	245	95	2	2,802
Howrah	179	27	2	5	...	150	10,727	3,480	206	186	...	7,041
PRESIDENCY DIVISION	***1,104***	***659***	***9***	***4***	...	***436***	***57,000***	***19,264***	***1,135***	***519***	***14***	***36,601***
24-Parganas	24	15	...	...	...	9	34,462	10,133	509	353	11	23,820
Calcutta	1,008	617	9	1	...	382	14,666	6,892	258	78	...	7,516
Nadia	67	26	...	3	...	41	3,454	1,050	132	31	...	2,302
Murshidabad	1	1	...	...	...	...	3,137	862	163	24	3	2,112
Jessore	4	...	...	...	...	4	966	272	54	30	...	640
Khulna	...	...	...	...	...	...	315	115	19	3	...	181
RAJSHAHI DIVISION	3	2	...	...	...	1	***9,897***	***3,657***	***580***	***190***	***2***	***5,590***
Rajshahi	...	...	...	...	...	...	1,165	404	29	25	...	732
Dinajpur	...	...	...	...	...	...	979	435	29	19	...	515
Jalpaiguri	...	...	...	...	...	...	977	482	73	36	...	422
Darjeeling	...	...	...	...	...	...	1,435	615	173	7	1	638
Rangpur	...	...	...	...	...	...	1,011	396	6	27	...	509
Bogra	...	...	...	...	...	...	803	225	5	19	...	573
Pabna	...	...	...	...	...	...	2,343	690	52	72	...	1,601
Malda	3	2	...	...	...	1	1,114	310	214	15	1	590
DACCA DIVISION	***106***	***9***	***44***	...	...	***53***	***15,457***	***4,623***	***530***	***297***	***3***	***10,304***
Dacca	80	4	39	...	...	37	11,565	2,702	477	147	2	8,386
Mymensingh	16	1	5	...	...	10	2,369	1,130	43	100	1	1,196
Faridpur	8	4	...	...	...	4	820	375	8	21	...	437
Backergunge	2	...	...	...	...	2	703	416	2	29	...	285
CHITTAGONG DIVISION	...	...	...	...	...	...	***8,775***	***2,421***	***513***	***175***	...	***5,841***
Tippera	...	...	...	...	...	...	1,683	683	38	50	...	902
Noakhali	...	...	...	...	...	...	827	324	9	63	...	491
Chittagong	...	...	...	...	...	...	6,240	1,390	466	71	...	4,384
Chittagong Hill Tracts	...	...	...	...	...	...	25	24	...	1	...	1
(2) Feudatory States	...	...	...	...	...	...	***456***	***188***	***2***	***115***	...	***266***
Cooch Behar	...	...	...	...	...	...	405	162	2	13	...	241
Hill Tippera	...	...	...	...	...	...	51	26	...	2	...	25
SIKKIM	...	...	...	...	...	...	***101***	***38***	***29***	...	...	***34***

This content downloaded from 202.122.18.30 on Wed, 12 Jun 2024 09:32:33 +00:00
All use subject to https://about.jstor.org/terms

TABLE XV.—Occupation or means of Livelihood. Part A.—General Tables.—Details for Districts—*continued.*

Class and Sub-Class Order ...	CLASS B: *SUB-CLASS III.—INDUSTRY.*											
	13.—INDUSTRIES OF DRESS AND THE TOILET.											
	69.—Shoe, boot and sandal makers.						*70.—Other industries pertaining to dress, gloves, socks, gaiters, belts, buttons, umbrellas, canes, etc.*					
District or State.	Total Workers and Dependants.	Actual Workers: *Total.*		*Partially agriculturist.*		Dependants.	Total Workers and Dependants.	Actual Workers: *Total.*		*Partially agriculturist.*		Dependants.
		Males.	Females.	Males.	Females.	Both sexes.		Males.	Females.	Males.	Females.	Both sexes.
	361	362	363	364	365	366	367	368	369	370	371	372
BENGAL ...	***61,377***	***28,059***	***668***	***1,242***	***9***	***32,619***	***5,868***	***2,250***	***123***	***75***	...	***3,435***
(1) British Territory ...	***61,195***	***28,023***	***665***	***1,242***	***9***	***32,507***	***5,791***	***2,235***	***123***	***75***	...	***3,433***
BURDWAN DIVISION ...	***16,198***	***5,575***	***150***	***696***	***6***	***10,473***	***1,911***	***273***	***23***	***27***	...	***915***
Burdwan ...	3,551	1,191	22	166	1	2,338	3	...	...	...	...	3
Birbhum ...	1,469	465	2	62	...	1,002	38	17	...	1	...	21
Bankura ...	2,899	839	53	104	...	1,907	91	29	15	3	...	47
Midnapore ...	5,984	1,709	62	295	3	3,919	471	135	4	20	...	332
Hooghly ...	1,801	656	11	75	2	1,057	266	43	1	2	...	222
Howrah ...	2,514	961	...	63	...	1,490	342	49	3	1	...	290
PRESIDENCY DIVISION ...	***29,437***	***16,221***	***119***	***271***	***1***	***13,064***	***1,822***	***985***	***28***	***9***	...	***809***
24-Parganas ...	4,679	2,107	24	82	...	2,555	126	71	3	1	...	52
Calcutta ...	17,128	11,127	71	28	1	5,830	1,100	772	22	8	...	306
Nadia ...	2,438	819	5	39	...	1,614	253	53	1	...	...	199
Murshidabad ...	3,409	1,240	31	85	...	2,132	296	68	2	...	...	228
Jessore ...	1,102	388	13	34	...	721	39	20	...	...	...	19
Khulna ...	681	294	5	3	...	432	6	1	...	...	...	5
RAJSHAHI DIVISION ...	***6,866***	***3,029***	***145***	***115***	***1***	***3,692***	***342***	***153***	***8***	***9***	...	***181***
Rajshahi ...	748	305	7	14	...	426	86	45	1	1	...	40
Dinajpur ...	548	200	1	14	...	333	30	10	...	...	...	11
Jalpaiguri ...	255	153	4	2	...	96	8	4	...	...	...	4
Darjeeling ...	243	108	2	...	...	133	...	...	...	...	...	...
Rangpur ...	461	224	6	7	...	224	34	20	...	3	...	14
Bogra ...	213	99	1	3	...	110	9	4	...	...	...	5
Pabna ...	720	338	...	5	1	376	119	40	4	4	...	75
Malda ...	3,578	1,356	115	70	...	2,036	56	30	3	1	...	32
DACCA DIVISION ...	***6,210***	***2,350***	***193***	***119***	***1***	***3,667***	***2,145***	***735***	***63***	***22***	...	***1,347***
Dacca ...	2,105	744	32	70	...	1,339	1,679	501	45	11	...	1,043
Mymensingh ...	1,147	489	12	32	1	613	237	62	10	3	...	159
Faridpur ...	1,679	653	136	34	...	1,056	93	28	10	1	...	64
Backergunge ...	1,079	464	13	33	...	567	136	54	1	2	...	81
CHITTAGONG DIVISION ...	***3,484***	***845***	***28***	***41***	...	***1,611***	***271***	***89***	***1***	***8***	...	***181***
Tippera ...	1,388	410	14	14	...	994	165	51	...	3	...	114
Noakhali ...	430	174	4	22	...	252	59	15	1	5	...	43
Chittagong ...	666	261	10	5	...	390	47	23	...	...	...	24
Chittagong Hill Tracts ...	...	...	...	...	...	...	...	...	...	...	...	...
(2) Feudatory States ...	***182***	***67***	***3***	...	...	***112***	***77***	***15***	...	...	...	***2***
Cooch Behar ...	42	20	...	...	...	22	17	15	...	...	...	2
Hill Tippera ...	140	47	3	...	...	90	...	...	...	...	...	...
SIKKIM ...	5	5	...	...	...	...	...	...	...	...	...	...

This content downloaded from 202.122.18.30 on Wed, 12 Jun 2024 09:32:33 +00:00
All use subject to https://about.jstor.org/terms

CLASS B: SUB-CLASS III.—INDUSTRY.

13.—INDUSTRIES OF DRESS AND THE TOILET.

Class and Sub-Class Order	District or State	71.—Washing, cleaning and dyeing. Total Workers and Dependants	Actual Workers. Total. Males	Actual Workers. Total. Females	Actual Workers. Partially agriculturist. Males	Actual Workers. Partially agriculturist. Females	Dependants. Both sexes	72.—Barbers, hairdressers and wig makers. Total Workers and Dependants	Actual Workers. Total. Males	Actual Workers. Total. Females	Actual Workers. Partially agriculturist. Males	Actual Workers. Partially agriculturist. Females	Dependants. Both sexes
		373	374	375	376	377	378	379	380	381	382	383	384
	BENGAL	*123,008*	*39,701*	*20,001*	*6,722*	*647*	*63,803*	*211,098*	*70,915*	*8,186*	*18,203*	*227*	*131,997*
	(1) British Territory	*122,578*	*39,488*	*19,980*	*6,703*	*647*	*63,110*	*208,862*	*69,922*	*8,174*	*18,011*	*226*	*130,766*
	BURDWAN DIVISION	*31,940*	*9,840*	*7,731*	*2,527*	*177*	*14,339*	*36,832*	*12,050*	*5,277*	*3,573*	*144*	*19,505*
	Bánkurá	2,605	942	559	114	15	1,104	6,560	2,093	1,011	585	22	3,456
	Birbhum	947	299	348	38	2	560	2,346	801	502	183	6	1,043
	Burdwan	1,656	475	492	76	12	689	4,307	1,376	1,013	299	20	1,918
	Midnapore	16,381	4,774	5,708	2,006	135	6,602	13,450	4,534	2,270	1,012	84	6,057
	Hooghly	3,601	1,214	536	175	12	1,857	5,257	1,740	1,367	570	10	3,150
	Howrah	6,620	2,137	896	118	1	3,587	4,912	1,506	125	264	3	3,281
	PRESIDENCY DIVISION	*29,433*	*11,544*	*3,113*	*702*	*9*	*14,775*	*57,125*	*20,635*	*1,830*	*4,242*	*29*	*34,640*
	24-Parganas	8,120	3,079	1,018	230	1	4,123	9,007	3,178	290	570	3	5,809
	Calcutta	8,115	4,089	686	22	1	3,339	6,131	3,833	53	47	1	2,071
	Nadia	4,204	1,367	447	61	1	2,150	9,625	3,063	623	681	4	6,239
	Murshidabad	3,000	930	592	94	2	1,477	7,377	2,310	850	960	12	4,208
	Jessore	4,065	1,478	259	166	2	2,360	13,216	4,397	152	1,116	5	8,687
	Khulna	1,929	601	102	129	2	1,156	11,769	3,864	10	1,362	4	7,826
	RAJSHAHI DIVISION	*7,159*	*2,836*	*1,235*	*176*	*38*	*3,088*	*37,457*	*11,423*	*759*	*2,617*	*22*	*19,275*
	Rajshahi	839	320	196	15	8	223	3,691	1,436	36	487	5	2,210
	Dinajpur	498	253	95	3		109	3,097	1,213	40	321	1	1,835
	Jalpaiguri	317	208	25	2		81	1,542	807	7	175		723
	Darjeeling	479	294	16	2		169	418	268		14		150
	Rangpur	755	468	97	7	1	253	7,599	2,873	29	648	1	4,697
	Bogra	270	152	15	1		113	2,949	1,042	3	251		1,904
	Pabna	1,318	572	101	71		575	7,113	2,230	19	473	1	4,390
	Malda	2,683	999	750	75	29	1,231	5,048	1,554	616	281	14	2,583
	DACCA DIVISION	*29,341*	*8,891*	*1,882*	*1,618*	*66*	*18,568*	*55,490*	*17,565*	*163*	*4,785*	*22*	*37,672*
	Dacca	8,924	2,570	502	364	18	5,852	15,031	4,797	46	1,017	2	10,273
	Mymensingh	3,968	1,494	245	412	15	2,220	14,846	5,189	32	1,697	4	9,626
	Faridpur	5,960	1,639	366	245	14	4,015	11,339	3,836	81	974	5	7,982
	Backergunge	10,489	3,188	829	597	19	6,472	14,182	4,312	54	1,097	11	9,786
	CHITTAGONG DIVISION	*21,735*	*6,377*	*6,018*	*1,680*	*357*	*12,310*	*28,048*	*8,229*	*145*	*2,594*	*9*	*19,674*
	Tipperah	7,302	2,170	510	795	22	4,016	10,318	3,259	66	1,786		6,993
	Noakhali	9,672	2,926	4,588	610	324	2,582	5,800	1,500	10	354	8	4,200
	Chittagong	7,730	1,945	925	255	7	4,990	11,904	3,444	69	753	1	8,391
	Chittagong Hill Tracts	31	30				1	26	26				
	(2) Feudatory States	*430*	*216*	*21*	*19*		*193*	*2,236*	*993*	*12*	*192*	*1*	*1,231*
	Cooch Behar	230	126	15	3		89	2,085	899	11	170	1	1,175
	Hill Tippera	200	90	6	16		101	151	94	1	22		56
	SIKKIM	*12*	*7*	*2*			*3*	*12*	*12*	...	...	...	...

This content downloaded from 202.122.18.30 on Wed, 12 Jun 2024 09:32:33 +00:00
All use subject to https://about.jstor.org/terms

TABLE XV.—Occupation or means of Livelihood. Part A.—General Table—Details for Districts—*continued.*

District or State.	Total Workers and Dependants.	Actual Workers. Total. Males.	Actual Workers. Total. Females.	Actual Workers. Partially agriculturist. Males.	Actual Workers. Partially agriculturist. Females.	Dependants. Both sexes.	Total Workers and Dependants.	Actual Workers. Total. Males.	Actual Workers. Total. Females.	Actual Workers. Partially agriculturist. Males.	Actual Workers. Partially agriculturist. Females.	Dependants. Both sexes.
Class and Sub-Class ... Order ...	CLASS B : *SUB-CLASS III.—INDUSTRY.* 14.—FURNITURE INDUSTRIES. TOTAL OF ORDER 14.						74.—Cabinet makers, carriage painters, etc.					
	385	386	387	388	389	390	391	392	393	394	395	396
BENGAL	***9,858***	***2,411***	***3,088***	***98***	***5***	***4,359***	***6,414***	***2,140***	***604***	***78***	...	***3,670***
(1) British Territory	***9,840***	***2,403***	***3,088***	***96***	***5***	***4,349***	***6,404***	***2,136***	***604***	***76***	...	***3,664***
BURDWAN DIVISION	***1,745***	***264***	***38***	***18***	...	***1,443***	***1,728***	***253***	***32***	***18***	...	***1,443***
Burdwan	11	5	6	...	...	...	4	4	...	...	...	...
Birbhum	8	8	...	1	...	...	8	8	...	1	...	...
Bankura	...	...	...	...	...	...	...	...	...	...	...	...
Midnapore	295	46	25	8	...	134	205	46	25	8	...	134
Hooghly	163	22	1	...	...	139	162	22	1	...	...	139
Howrah	1,359	183	6	9	...	1,170	1,349	173	6	9	...	1,170
PRESIDENCY DIVISION	***4,464***	***1,368***	***1,278***	***33***	***2***	***1,818***	***3,317***	***1,259***	***552***	***19***	...	***1,506***
24-Parganas	427	116	9	4	...	302	360	90	1	4	...	269
Calcutta	1,082	706	11	1	...	365	1,065	699	10	1	...	356
Nadia	970	112	599	11	...	259	802	57	538	1	...	207
Murshidabad	1,135	118	514	5	2	503	425	100	3	1	...	322
Jessore	732	270	93	7	...	369	606	267	...	7	...	339
Khulna	118	46	52	5	...	20	59	46	...	5	...	13
RAJSHAHI DIVISION	***2,676***	***321***	***1,735***	***31***	***2***	***620***	***664***	***274***	***20***	***26***	...	***370***
Rajshahi	313	59	152	2	2	111	106	48	1	2	...	57
Dinajpur	94	55	...	5	...	39	53	17	...	...	...	36
Jalpaiguri	22	20	1	...	...	1	21	20	...	...	...	1
Darjeeling	5	1	...	...	...	4	4	1	...	...	...	3
Rangpur	82	68	...	18	...	14	81	68	...	18	...	13
Bogra	96	26	...	1	...	70	87	23	...	1	...	64
Pabna	395	50	113	...	...	232	109	46	...	...	...	63
Malda	1,669	51	1,469	5	...	149	203	51	19	5	...	133
DACCA DIVISION	***879***	***418***	***35***	***14***	***1***	***426***	***668***	***345***	...	***13***	...	***323***
Dacca	439	203	...	3	...	236	423	199	...	3	...	224
Mymensingh	212	127	2	8	...	83	124	82	...	7	...	42
Faridpur	117	37	24	2	...	56	54	23	...	2	...	31
Backergunge	111	51	9	...	1	51	67	41	...	1	...	26
CHITTAGONG DIVISION	***76***	***32***	***2***	...	...	***42***	***27***	***5***	...	...	...	***22***
Tippera	21	18	...	...	...	3	6	3	...	...	...	3
Noakhali	37	12	...	...	...	25	7	...	...	...	...	7
Chittagong	18	2	2	...	...	14	14	2	...	...	...	12
Chittagong Hill Tracts	...	...	...	...	...	...	...	...	...	...	...	...
(2) Feudatory States	***18***	***8***	...	***2***	...	***10***	***10***	***4***	...	***2***	...	***6***
Cooch Behar	11	4	...	...	...	7	6	1	...	...	...	5
Hill Tippera	7	4	...	2	...	3	4	3	...	2	...	1
SIKKIM	...	...	...	...	...	...	...	...	...	...	...	...

This content downloaded from 202.122.18.30 on Wed, 12 Jun 2024 09:32:33 +00:00
All use subject to https://about.jstor.org/terms

TABLE XV.—Occupation or Means of Livelihood. Part A.—General Table—Details for Districts—*continued.*

Class and Sub-Class / Order ... / District or State.	CLASS B : SUB-CLASS III.—INDUSTRY. 14.—FURNITURE INDUSTRIES. 75.—Upholsterers, tent-makers, etc.						15.—BUILDING INDUSTRIES. TOTAL OF ORDER 15.					
	Total Workers and Dependants.	Actual Workers.				Dependants.	Total Workers and Dependants.	Actual Workers.				Dependants.
		Total.		Partially agriculturist.				Total.		Partially agriculturist.		
		Males.	Females.	Males.	Females.	Both sexes.		Males.	Females.	Males.	Females.	Both sexes.
	397	398	399	400	401	402	403	404	405	406	407	408
BENGAL	*3,444*	*271*	*2,484*	*20*	*5*	*689*	*229,087*	*90,998*	*8,101*	*5,607*	*64*	*129,985*
(1) British Territory	*3,436*	*267*	*2,484*	*20*	*5*	*685*	*226,781*	*89,844*	*7,975*	*5,477*	*64*	*128,962*
BURDWAN DIVISION	*17*	*11*	*6*	...	...	...	*54,629*	*19,308*	*3,346*	*1,874*	*12*	*31,975*
Burdwan	7	1	6	...	...	...	10,022	3,556	499	370	1	5,967
Birbhum	...	...	...	...	...	...	2,464	738	526	31	2	1,200
Bankura	...	...	...	...	...	...	3,702	1,309	287	73	...	2,106
Midnapore	...	...	...	...	...	...	10,699	3,115	717	424	...	6,867
Hooghly	...	...	...	...	...	...	12,911	5,518	935	607	7	6,458
Howrah	10	10	...	...	...	...	14,831	5,072	332	399	2	9,377
PRESIDENCY DIVISION	*1,147*	*109*	*726*	*14*	*2*	*312*	*101,182*	*42,650*	*2,976*	*1,775*	*9*	*55,556*
24-Parganas	67	26	8	...	...	33	20,301	8,911	870	559	1	10,560
Calcutta	17	7	1	...	...	9	27,527	15,786	1,184	176	1	10,557
Nadia	168	55	61	10	...	42	31,957	10,159	214	599	2	21,584
Murshidabad	710	18	511	4	2	181	13,201	4,180	637	188	4	8,384
Jessore	126	3	93	...	...	30	6,490	2,807	102	184	1	3,581
Khulna	59	...	52	...	...	7	1,706	807	9	69	...	890
RAJSHAHI DIVISION	*2,012*	*47*	*1,715*	*5*	*2*	*250*	*26,100*	*11,328*	*1,213*	*575*	*38*	*13,559*
Rajshahi	207	2	151	...	...	54	5,369	2,024	137	144	...	3,148
Dinajpur	41	38	...	5	2	3	2,459	1,263	312	102	12	884
Jalpaiguri	1	...	1	...	...	...	1,564	1,150	103	84	2	311
Darjeeling	1	...	...	...	...	1	1,823	1,085	137	5	...	601
Rangpur	1	...	...	...	...	1	2,589	1,419	88	56	...	1,082
Bogra	9	3	...	...	...	6	1,023	415	36	23	...	572
Pabna	286	4	113	...	...	169	7,997	2,700	221	100	...	5,076
Malda	1,466	...	1,450	...	...	16	3,336	1,272	179	61	24	1,885
DACCA DIVISION	*211*	*73*	*35*	*1*	*1*	*105*	*32,497*	*11,065*	*427*	*741*	*5*	*21,005*
Dacca	16	4	...	...	...	12	17,933	5,674	208	208	3	12,051
Mymensingh	88	45	2	1	...	41	5,461	2,077	106	184	...	3,278
Faridpur	63	14	24	...	...	25	5,472	1,859	106	237	2	3,507
Backergunge	44	10	9	...	1	25	3,631	1,455	7	112	...	2,169
CHITTAGONG DIVISION	*49*	*27*	*2*	...	...	*20*	*12,373*	*5,493*	*13*	*512*	...	*6,867*
Tippera	15	15	...	...	...	...	3,802	1,769	8	241	...	2,025
Noakhali	30	12	...	...	...	18	1,781	689	5	116	...	1,087
Chittagong	4	...	2	...	...	2	6,754	2,999	...	155	...	3,755
Chittagong Hill Tracts	...	...	...	...	...	...	36	36	...	...	...	...
(2) Feudatory States	*8*	*4*	...	...	...	*4*	*2,303*	*1,154*	*126*	*130*	...	*1,023*
Cooch Behar	5	3	...	...	...	2	1,382	669	25	28	...	758
Hill Tippera	3	1	...	...	...	2	921	545	101	102	...	275
SIKKIM	...	...	...	...	...	...	9	6	...	...	...	3

This content downloaded from 202.122.18.30 on Wed, 12 Jun 2024 09:32:33 +00:00
All use subject to https://about.jstor.org/terms

TABLE XV.—Occupation or means of Livelihood. Part A.—General Table—Details for Districts—*continued.*

District or State	Class B: Sub-Class III.—Industry. 15.—Building Industries. 77.—Excavators, plinthbuilders and well-sinkers.						78.—Stone and marble workers, masons and bricklayers.					
	Total Workers and Dependants.	Actual Workers. Total.		Actual Workers. Partially agriculturist.		Dependants.	Total Workers and Dependants.	Actual Workers. Total.		Actual Workers. Partially agriculturist.		Dependants.
		Males.	Females.	Males.	Females.	Both sexes.		Males.	Females.	Males.	Females.	Both sexes.
	409	410	411	412	413	414	415	416	417	418	419	420
BENGAL	9,131	4,843	878	338	14	3,410	118,099	46,705	4,623	2,358	9	66,721
(1) British Territory	8,410	4,448	781	275	14	3,181	117,669	46,484	4,619	2,342	9	66,566
BURDWAN DIVISION	1,670	651	458	56	5	561	35,072	11,707	2,477	984	3	20,888
Burdwan	75	...	2	...	...	73	6,367	2,155	367	159	...	3,846
Birbhum	260	...	134	...	...	126	2,036	659	383	78	...	994
Bankura	122	52	24	...	...	46	2,206	767	179	24	...	1,236
Midnapore	121	48	5	1	...	68	5,639	2,317	628	306	...	5,604
Hooghly	915	400	281	2	5	234	7,382	2,950	601	333	1	3,831
Howrah	177	151	12	53	...	14	8,442	2,859	319	144	2	5,264
PRESIDENCY DIVISION	1,231	674	30	10	...	507	51,173	22,330	1,807	756	2	27,036
24-Parganas	218	168	12	1	...	38	12,682	4,888	478	285	...	7,316
Calcutta	506	259	31	1	...	216	21,231	11,689	1,117	70	1	8,425
Nadia	202	45	...	2	...	157	8,124	2,587	24	78	1	5,713
Murshidabad	2	...	...	...	...	2	5,963	2,001	157	153	...	3,805
Jessore	303	202	7	6	...	94	2,122	858	29	118	...	1,235
Khulna	...	...	...	...	...	...	1,051	507	2	52	...	542
RAJSHAHI DIVISION	1,138	423	240	27	2	475	9,787	5,042	249	179	1	4,496
Rajshahi	16	6	1	...	...	9	1,928	835	14	55	...	1,079
Dinajpur	319	43	149	3	9	127	898	637	61	23	...	210
Jalpaiguri	23	23	...	...	...	...	501	435	12	15	1	54
Darjeeling	237	97	76	...	...	64	1,344	781	55	5	...	503
Rangpur	131	66	1	...	...	64	1,235	831	16	12	...	388
Bogra	46	16	3	...	...	27	384	153	12	9	...	219
Pabna	341	153	8	16	...	180	1,490	517	39	35	...	934
Malda	25	19	2	8	...	4	2,007	863	40	20	...	1,104
DACCA DIVISION	900	385	20	54	...	495	16,337	5,768	86	260	3	10,483
Dacca	373	155	7	11	...	211	12,194	4,159	75	92	3	7,920
Mymensingh	103	82	4	5	...	17	2,050	727	9	66	...	1,314
Faridpur	390	131	8	38	...	251	1,107	368	2	68	...	737
Backergunge	34	17	1	...	...	16	986	474	...	34	...	512
CHITTAGONG DIVISION	3,471	2,315	13	128	...	1,143	5,300	1,637	...	163	...	3,663
Tippera	1,021	675	8	68	...	338	1,208	378	...	44	...	830
Noakhali	573	304	5	22	...	283	435	169	...	50	...	266
Chittagong	1,878	1,336	...	38	...	542	3,625	1,058	...	63	...	2,567
Chittagong Hill Tracts	...	...	...	...	...	...	32	32	...	...	...	...
(2) Feudatory States	721	395	97	63	...	229	430	221	4	16	...	205
Cooch Behar	47	47	...	...	...	...	327	153	...	5	...	174
Hill Tippera	674	348	97	63	...	220	103	68	4	11	...	31
SIKKIM	...	...	...	...	...	...	9	6	...	...	...	3

This content downloaded from 202.122.18.30 on Wed, 12 Jun 2024 09:32:33 +00:00
All use subject to https://about.jstor.org/terms

TABLE XV.—Occupation or means of Livelihood. Part A.—General Table—Details for Districts—*continued.*

Class and Sub-Class ... Order ... / District or State.	CLASS B.—SUB-CLASS III.—INDUSTRY. 15.—BUILDING INDUSTRIES. 79.—Others (thatchers, building contractors, house painters, tilers, plumbers, locksmiths, etc.).						16.—CONSTRUCTION OF MEANS OF TRANSPORT. TOTAL OF ORDER 16.					
	Total Workers and Dependants.	Actual Workers. Total.		Actual Workers. Partially agriculturist.		Dependants.	Total Workers and Dependants.	Actual Workers. Total.		Actual Workers. Partially agriculturist.		Dependants.
		Males.	Females.	Males.	Females.	Both sexes.		Males.	Females.	Males.	Females.	Both sexes.
	421	422	423	424	425	426	427	428	429	430	431	432
BENGAL	94,355	37,025	1,791	2,624	12	55,536	38,940	12,856	33	1,454	2	26,051
(1) British Territory	93,333	36,534	1,791	2,590	12	55,008	38,916	12,832	33	1,454	2	26,051
BURDWAN DIVISION	16,909	6,698	147	776	3	10,064	1,589	641	1	61	...	947
Burdwan	3,297	1,341	1	176	...	1,955	167	72	...	22	...	95
Birbhum	113	58	3	1	2	52	86	54	...	...	...	32
Bankura	1,195	450	25	44	...	726	156	46	1	3	...	99
Midnapore	1,731	700	23	104	...	1,004	306	137	...	26	...	169
Hooghly	4,421	2,097	42	255	1	2,026	290	114	...	...	...	176
Howrah	6,152	2,052	53	196	...	3,852	594	218	...	10	...	376
PRESIDENCY DIVISION	47,051	19,092	964	972	5	26,995	5,753	2,384	...	128	...	3,369
24-Parganas	7,219	3,788	328	263	1	3,103	700	262	...	24	...	386
Calcutta	5,787	3,837	36	99	...	1,914	1,390	714	...	7	...	7
Nadia	23,110	7,587	109	441	1	15,414	348	85	...	3	...	263
Murshidabad	6,994	2,104	462	53	2	4,428	1,649	699	...	57	...	950
Jessore	3,459	1,534	23	91	1	1,902	362	154	...	7	...	208
Khulna	482	242	6	22	...	234	1,364	470	...	30	...	834
RAJSHAHI DIVISION	12,202	4,885	380	249	3	6,937	8,317	2,819	26	152	2	5,472
Rajshahi	3,003	1,080	80	60	...	1,863	1,572	570	9	49	...	993
Dinajpur	1,005	522	62	32	1	421	36	27	4	1	...	5
Jalpaiguri	829	626	36	61	2	167	77	66	...	...	...	11
Darjeeling	239	234	6	...	...	29	2	...	...	...	...	2
Rangpur	751	367	25	25	...	359	229	161	...	8	...	68
Bogra	169	91	16	9	...	53	54	45	...	2	...	9
Pabna	5,205	1,693	100	46	...	3,412	2,722	951	6	64	2	1,765
Malda	1,001	319	55	16	...	627	3,625	999	7	28	...	2,619
DACCA DIVISION	13,677	4,387	300	390	1	8,990	23,001	6,873	6	1,093	...	16,122
Dacca	4,941	1,166	121	165	...	3,654	13,093	3,520	5	472	...	8,568
Mymensingh	2,940	1,129	61	91	...	1,729	2,199	763	...	155	...	1,436
Faridpur	3,404	1,185	83	116	1	2,133	867	288	...	70	...	579
Backergunge	2,392	907	5	78	...	1,483	7,842	2,302	1	396	...	5,539
CHITTAGONG DIVISION	3,494	1,472	...	203	...	2,022	256	115	...	20	...	141
Tippera	1,475	647	...	111	...	828	13	9	...	...	...	5
Noakhali	774	216	...	38	...	558	2	2	...	...	...	...
Chittagong	1,241	605	...	54	...	636	224	88	...	7	...	136
Chittagong Hill Tracts	4	4	...	...	...	...	16	16	...	13	...	...
(2) Feudatory States	1,022	491	3	34	...	528	24	24	...	...	...	...
Cooch Behar	878	362	3	6	...	513	24	24	...	...	...	...
Hill Tippera	144	129	...	28	...	15	...	...	...	...	...	...
SIKKIM	...	...	...	...	...	...	...	...	...	...	...	...

This content downloaded from 202.122.18.30 on Wed, 12 Jun 2024 09:32:33 +00:00
All use subject to https://about.jstor.org/terms

TABLE XV.—Occupation or means of Livelihood. Part A.—General Table—Details for Districts—*continued.*

Class and Sub-Class ...
Order ...

CLASS B: *SUB-CLASS III.—INDUSTRY.*

16.—CONSTRUCTION OF MEANS OF TRANSPORT.

District or State.	*80.—Cart, carriage, palki, etc., makers and wheelwrights.*						*82.—Ship and boat builders.*					
	Total Workers and Dependants.	Actual Workers.				Dependants.	Total Workers and Dependants.	Actual Workers.				Dependants.
		Total.		*Partially agriculturist.*				*Total.*		*Partially agriculturist.*		
		Males.	Females.	Males.	Females.	Both sexes.		Males.	Females.	Males.	Females.	Both sexes.
	433	434	435	436	437	438	439	440	441	442	443	444
BENGAL	***11,390***	***4,144***	***16***	***269***	...	***7,230***	***27,231***	***8,590***	***16***	***1,182***	***2***	***18,625***
(1) British Territory	***11,368***	***4,122***	***16***	***269***	...	***7,230***	***27,229***	***8,588***	***16***	***1,182***	***2***	***18,625***
BURDWAN DIVISION	***659***	***306***	...	***47***	...	***353***	***854***	***325***	...	***14***	...	***529***
Burdwan	146	57	...	16	...	89	21	15	...	6	...	6
Birbhum	84	52	...	...	...	32	...	...	...	...	...	...
Bankura	102	46	...	3	...	56	...	...	...	...	...	...
Midnapore	228	106	...	26	...	122	56	23	...	...	...	33
Hooghly	62	30	...	...	...	32	220	84	...	...	...	136
Howrah	37	15	...	2	...	22	557	203	...	8	...	354
PRESIDENCY DIVISION	***3,049***	***1,228***	...	***68***	...	***1,821***	***2,467***	***1,046***	...	***59***	...	***1,421***
24-Parganas	343	109	...	3	...	234	355	151	...	20	...	204
Calcutta	793	349	...	6	...	444	363	257	...	2	...	106
Nadia	248	51	...	2	...	197	99	34	...	1	...	65
Murshidabad	1,552	666	...	57	...	829	97	33	...	...	...	64
Jessore	97	47	...	1	...	50	265	107	...	6	...	158
Khulna	16	6	...	...	...	10	1,288	464	...	30	...	824
RAJSHAHI DIVISION	***6,197***	***1,939***	***14***	***74***	...	***4,244***	***2,120***	***880***	***12***	***78***	***2***	***1,228***
Rajshahi	1,311	451	7	31	...	853	261	119	2	18	...	140
Dinajpur	14	12	...	1	...	2	22	15	4	...	...	3
Jalpaiguri	63	56	...	...	...	7	14	10	...	...	...	4
Darjeeling	2	...	...	...	...	2	...	...	...	...	...	...
Rangpur	197	130	...	6	...	67	32	31	...	2	...	1
Bogra	6	6	...	...	...	...	48	39	...	2	...	9
Pabna	1,278	442	...	15	...	836	1,444	509	6	49	2	929
Malda	3,326	842	7	21	...	2,477	299	157	...	7	...	142
DACCA DIVISION	***1,361***	***619***	***2***	***76***	...	***747***	***21,634***	***6,359***	***4***	***1,015***	...	***15,371***
Dacca	35	21	1	...	...	13	12,058	3,499	4	472	...	8,555
Mymensingh	74	49	...	...	...	25	2,119	712	...	153	...	1,454
Faridpur	3	...	...	...	...	3	864	288	...	70	...	576
Backergunge	1,249	542	1	76	...	706	6,593	1,760	...	320	...	4,833
CHITTAGONG DIVISION	***102***	***37***	...	***4***	...	***65***	***134***	***78***	...	***16***	...	***76***
Tippera	11	6	...	...	...	5	3	3	...	...	...	...
Noakhali	2	2	...	...	...	...	...	...	...	...	...	...
Chittagong	89	29	...	4	...	60	135	59	...	3	...	76
Chittagong Hill Tracts	...	...	...	...	...	...	16	16	...	13	...	...
(2) Feudatory States	***22***	***22***	...	...	...	...	***2***	***2***	...	...	...	...
Cooch Behar	...	...	...	...	...	...	2	2	...	...	...	...
Hill Tippera	22	22	...	...	...	...	...	...	...	...	...	...
SIKKIM	...	...	...	...	...	...	...	...	...	...	...	...

This content downloaded from 202.122.18.30 on Wed, 12 Jun 2024 09:32:33 +00:00
All use subject to https://about.jstor.org/terms

TABLE XV.—Occupation or means of Livelihood. Part A.—General Table—Details for Districts—*continued.*

CLASS B: *SUB-CLASS III.—INDUSTRY.*

Class and Sub-Class / Order / District or State	17.—Production and transmission of physical forces (heat, light, electricity, motive power, etc.). 83.—Gas works, electric light and ice factories.						18.—Industries of luxury and those pertaining to literature and the arts and sciences. TOTAL OF ORDER 18.					
	Total Workers and Dependants.	Actual Workers.				Dependants.	Total Workers and Dependants.	Actual Workers.				Dependants.
		Total.		Partially agriculturist.				Total.		Partially agriculturist.		
		Males.	Females.	Males.	Females.	Both sexes.		Males.	Females.	Males.	Females.	Both sexes.
	445	446	447	448	449	450	451	452	453	454	455	456
BENGAL	*4,784*	*2,937*	*16*	*25*	...	*1,831*	*268,707*	*94,047*	*4,524*	*8,304*	*58*	*170,136*
(1) British Territory	*4,783*	*2,936*	*16*	*24*	...	*1,831*	*267,343*	*93,386*	*4,508*	*8,215*	*58*	*169,449*
BURDWAN DIVISION	*353*	*139*	...	*2*	...	*214*	*53,185*	*16,971*	*2,796*	*2,482*	*32*	*32,418*
Burdwan	6	5	...	...	...	1	8,668	2,909	44	446	9	5,319
Birbhum	...	...	...	...	...	...	5,015	2,074	256	208	5	2,685
Bankura	...	...	...	...	...	...	9,037	2,553	1,389	358	3	5,095
Midnapore	25	5	...	...	...	20	11,991	4,122	590	965	11	7,279
Hooghly	18	5	...	...	...	13	8,125	2,409	72	296	4	5,644
Howrah	304	124	...	2	...	180	9,349	2,904	49	209	...	6,396
PRESIDENCY DIVISION	*4,254*	*2,724*	*16*	*18*	...	*1,514*	*84,092*	*33,834*	*730*	*1,447*	*5*	*49,528*
24-Parganas	593	282	1	3	...	310	17,009	5,752	131	307	...	11,126
Calcutta	3,617	2,435	14	15	...	1,168	34,418	17,018	294	163	...	17,106
Nadia	40	3	1	...	...	36	11,051	3,872	43	274	...	7,136
Murshidabad	...	...	...	...	...	...	8,278	2,721	191	244	5	5,366
Jessore	4	4	...	...	...	...	8,418	2,578	61	271	...	5,779
Khulna	...	...	...	...	...	...	4,918	1,893	10	188	...	3,015
RAJSHAHI DIVISION	*22*	*10*	...	*1*	...	*12*	*36,474*	*13,378*	*612*	*1,481*	*9*	*22,484*
Rajshahi	5	1	...	...	...	4	5,918	2,213	84	323	3	3,621
Dinajpur	1	1	...	...	...	...	2,831	1,196	27	121	2	1,608
Jalpaiguri	3	1	...	...	...	2	1,524	730	37	54	...	757
Darjeeling	1	...	...	...	...	1	1,010	415	17	17	...	578
Rangpur	2	1	...	...	...	1	4,287	1,898	99	215	...	2,290
Bogra	...	...	...	...	...	...	4,317	1,464	21	178	2	2,832
Pabna	10	6	...	1	...	4	9,967	3,214	55	383	...	6,698
Malda	...	...	...	...	...	...	6,620	2,248	272	190	2	4,100
DACCA DIVISION	*127*	*54*	...	*2*	...	*73*	*69,040*	*30,952*	*333*	*1,730*	*12*	*47,755*
Dacca	111	44	...	2	...	67	31,696	8,135	133	714	8	23,428
Mymensingh	9	4	...	...	...	5	15,537	5,598	57	536	1	9,882
Faridpur	6	5	...	...	...	1	10,650	3,155	100	304	3	7,395
Backergunge	1	1	...	...	...	...	11,157	4,064	43	176	...	7,050
CHITTAGONG DIVISION	*27*	*9*	...	*1*	...	*18*	*25,552*	*8,251*	*37*	*1,075*	...	*17,264*
Tippera	1	1	...	...	...	...	9,321	3,247	3	529	...	6,071
Noakhali	...	...	...	...	...	...	4,548	1,267	1	270	...	3,280
Chittagong	26	8	...	1	...	18	11,518	3,575	33	267	...	7,910
Chittagong Hill Tracts	...	...	...	...	...	...	165	162	...	9	...	3
(2) Feudatory States	*1*	*1*	...	*1*	...	...	*1,364*	*661*	*16*	*89*	...	*687*
Cooch Behar	1	1	...	1	...	...	1,182	533	16	46	...	633
Hill Tippera	...	...	...	...	...	...	182	128	...	43	...	54
SIKKIM	...	...	...	...	...	...	*32*	*15*	*6*	...	...	*11*

This content downloaded from 202.122.18.30 on Wed, 12 Jun 2024 09:32:33 +00:00
All use subject to https://about.jstor.org/terms

TABLE XV.—Occupation or means of Livelihood. Part A.—General Table—Details for Districts—*continued.*

Class and Sub-Class ... Order ... / District or State.	Class B: Sub-Class III.—Industry. 18.—Industries of luxury and those pertaining to literature and the arts and sciences. 84.—Printers, lithographers, engravers, etc.						86.—Bookbinders and stitchers, envelope makers, etc.					
	Total Workers and Dependants.	Actual Workers. Total. Males.	Females.	Partially agriculturist. Males.	Females.	Dependants. Both sexes.	Total Workers and Dependants.	Actual Workers. Total. Males.	Females.	Partially agriculturist. Males.	Females.	Dependants. Both sexes.
	457	458	459	460	461	462	463	464	465	466	467	468
BENGAL ...	*21,030*	*9,159*	*37*	*178*	...	*11,834*	*9,874*	*4,356*	*72*	*718*	*2*	*5,446*
(1) British Territory ...	*20,963*	*9,136*	*36*	*176*	...	*11,791*	*9,861*	*4,348*	*72*	*716*	*2*	*5,441*
BURDWAN DIVISION ...	*3,651*	*1,002*	*15*	*37*	...	*2,634*	*410*	*114*	*1*	*9*	...	*295*
Burdwan ...	93	28	...	...	...	68	8	1	...	...	...	7
Birbhum ...	48	7	...	5	...	41	18	6	...	...	...	12
Bankura ...	323	54	...	4	...	269	8	3	...	...	...	5
Midnapore ...	733	164	8	4	...	593	28	4	...	...	...	24
Hooghly ...	2,451	749	7	24	...	1,695	89	34	...	3	...	53
Howrah ...							259	66	1	6	...	192
PRESIDENCY DIVISION ...	*14,976*	*7,100*	*17*	*77*	...	*7,859*	*4,860*	*3,341*	*54*	*13*	...	*1,465*
24-Parganas ...	2,000	709	1	17	...	1,290	242	84	11	1	...	147
Calcutta ...	12,556	6,252	15	55	...	6,259	4,592	3,250	38	10	...	1,304
Nadia ...	209	33	...	...	...	176	14	5	2	1	...	7
Murshidabad ...	155	55	...	2	...	100	1	1	...	...	...	...
Jessore ...	47	14	1	2	...	32	2	...	...	...	...	1
Khulna ...	9	7	...	1	...	2	3	1	...	...	...	6
RAJSHAHI DIVISION ...	*527*	*269*	*4*	*20*	...	*254*	*320*	*108*	*2*	*11*	...	*210*
Rajshahi ...	80	34	1	2	...	45	87	21	1	4	...	65
Dinajpur ...	52	19	1	1	...	32	37	17	1	3	...	19
Jalpaiguri ...	26	15	...	...	...	11	33	13	...	1	...	20
Darjeeling ...	174	101	2	4	...	71	4	1	...	...	...	3
Rangpur ...	71	55	...	7	...	16	57	26	...	2	...	31
Bogra ...	14	7	...	...	...	7	20	9	...	...	...	11
Pabna ...	52	15	...	1	...	39	70	18	...	1	...	52
Malda ...	56	23	...	5	...	33	12	3	...	...	...	9
DACCA DIVISION ...	*1,619*	*674*	...	*30*	...	*945*	*4,123*	*722*	*13*	*75*	*2*	*3,386*
Dacca ...	1,182	510	...	16	...	672	3,476	565	12	47	2	2,899
Mymensingh ...	153	46	...	7	...	104	474	103	3	19	...	368
Faridpur ...	129	57	...	6	...	72	124	35	...	7	...	89
Backergunge ...	155	58	...	1	...	97	49	19	...	2	...	30
CHITTAGONG DIVISION ...	*190*	*91*	...	*19*	...	*99*	*148*	*63*	...	*8*	...	*85*
Tippera ...	83	22	...	3	...	61	81	33	...	5	...	48
Noakhali ...	24	13	...	6	...	11	21	7	...	1	...	14
Chittagong ...	83	56	...	3	...	27	46	23	...	2	...	23
Chittagong Hill Tracts ...												
(2) Feudatory States ...	*67*	*23*	*1*	*2*	...	*43*	*13*	*8*	...	*2*	...	*5*
Cooch Behar ...	64	22	1	2	...	41	10	7	...	2	...	3
Hill Tippera ...	3	1	...	...	...	2	3	1	...	...	...	2
SIKKIM ...	*1*	*1*	...	...	...	...	...	...	...	...	...	...

This content downloaded from 202.122.18.30 on Wed, 12 Jun 2024 09:32:33 +00:00
All use subject to https://about.jstor.org/terms

This content downloaded from 202.122.18.30 on Wed, 12 Jun 2024 09:32:33 +00:00
All use subject to https://about.jstor.org/terms

Class and Sub-Class Order / District or State	CLASS B : *SUB-CLASS III.—INDUSTRY.* — 18.—INDUSTRIES OF LUXURY AND THOSE PERTAINING TO LITERATURE AND THE ARTS AND SCIENCES. — *88.—Makers of watches and clocks & optical, photographic and surgical instruments.*						*89.—Workers in precious stones and metals, enamellers, imitation jewellery makers, gilders, etc.*					
	Total Workers and Dependants.	Actual Workers.				Dependants.	Total Workers and Dependants.	Actual Workers.				Dependants.
		Total.		*Partially agriculturist.*				*Total.*		*Partially agriculturist.*		
		Males.	Females.	Males.	Females.	Both sexes.		Males.	Females.	Males.	Females.	Both sexes.
	469	470	471	472	473	474	475	476	477	478	479	480
BENGAL	**2,862**	**1,135**	**4**	**43**	...	**1,723**	**214,338**	**73,084**	**789**	**7,401**	**20**	**140,465**
(1) *British Territory*	**2,859**	**1,133**	**4**	**43**	...	**1,722**	**213,193**	**72,506**	**784**	**7,319**	**20**	**139,903**
BURDWAN DIVISION	**341**	**108**	...	**3**	...	**233**	**38,976**	**13,298**	**130**	**2,067**	**4**	**25,548**
Bardwan	**23**	11	...	...	...	12	**7,237**	2,431	18	379	...	4,788
Birbhum	**14**	5	...	...	...	9	**4,106**	1,711	8	176	...	2,387
Bankura	**42**	5	...	...	...	37	**4 900**	1,594	14	219	...	3,299
Midnapore	**10**	...	...	...	...	10	**9,841**	3,586	18	856	1	6,237
Hooghly	**86**	36	...	3	...	50	**6,842**	2,029	40	261	3	4,773
Howrah	**166**	51	...	...	...	115	**6,050**	1,917	32	176	...	3,971
PRESIDENCY DIVISION	**2,030**	**785**	**4**	**20**	...	**1,241**	**55,790**	**20,395**	**217**	**1,262**	**5**	**35,178**
24-Parganas	**277**	103	1	2	...	173	**12,853**	4,354	37	272	...	8,462
Calcutta	**1,586**	625	3	11	...	958	**13,295**	5,994	24	67	...	7,277
Nadia	**87**	33	...	2	...	54	**9,862**	3,396	22	261	...	6,444
Murshidabad	**40**	12	...	...	...	28	**7,055**	2,326	91	221	5	4,638
Jessore	**38**	10	...	5	...	28	**8,087**	2,498	37	257	...	5,552
Khulna	**2**	2	...	...	...	...	**4,638**	1,827	6	184	...	2,803
RAJSHAHI DIVISION	**166**	**79**	...	**5**	...	**87**	**33,424**	**12,226**	**282**	**1,396**	**4**	**20,916**
Rajshahi	**20**	8	...	1	...	12	**5,448**	2,052	44	311	3	3,352
Dinajpur	**18**	10	...	...	...	8	**2,462**	1,024	10	107	...	1,328
Jalpaiguri	**14**	11	...	...	...	3	**1,269**	610	18	34	...	641
Darjeeling	**57**	24	...	...	...	33	**688**	261	15	13	...	412
Rangpur	**13**	6	...	1	...	7	**4,002**	1,767	66	194	...	2,169
Bogra	**12**	5	...	1	...	7	**4,184**	1,411	18	176	1	2,755
Malda	**21**	10	...	1	...	11	**9,237**	2,955	34	378	...	6,248
Pabna	**11**	5	...	1	...	6	**6,134**	2,146	77	183	...	3,911
DACCA DIVISION	**233**	**116**	...	**6**	...	**117**	**60,138**	**18,593**	**148**	**1,560**	**7**	**41,397**
Dacca	**122**	55	...	...	...	67	**25,723**	6,689	62	638	4	18,972
Mymensingh	**59**	31	...	3	...	25	**14,129**	5,161	30	495	...	8,935
Faridpur	**23**	14	...	1	...	9	**9,945**	2,938	31	273	3	6,976
Backergunge	**29**	13	...	2	...	16	**10,341**	3,802	25	154	...	6,514
CHITTAGONG DIVISION	**89**	**45**	...	**9**	...	**44**	**21,865**	**7,994**	**7**	**1,031**	...	**16,864**
Tippera	**44**	20	...	7	...	24	**8,992**	3,139	1	508	...	5,852
Noakhali	**24**	13	...	...	...	11	**4,467**	1,228	1	262	...	3,237
Chittagong	**21**	12	...	2	...	9	**11,241**	3,461	5	255	...	7,772
Chittagong Hill Tracts	...	...	...	...	...	...	**165**	162	...	9	...	3
(2) *Feudatory States*	**3**	**2**	...	...	...	**1**	**1,145**	**578**	**5**	**82**	...	**562**
Cooch Behar	**3**	2	...	...	...	1	**969**	452	5	39	...	512
Hill Tippera	...	...	...	...	...	...	**176**	126	...	43	...	50
SIKKIM	**1**	**1**	...	...	...	...	**30**	**13**	**6**	...	...	**11**

TABLE XV.—Occupation or means of Livelihood. Part A.—General Table—Details for Districts—*continued.*

Class and Sub-Class / Order / District or State	CLASS B: *SUB-CLASS III.—INDUSTRY.*											
	18.—Industries of luxury and those pertaining to literature and the arts and sciences.						*19.*—Industries concerned with refuse matter.					
	90.—Makers of bangles, rosaries, bead and other necklaces, spangles, lingams and sacred threads.						*93.—Sweepers, scavengers, dust and sweeping contractors.*					
	Total Workers and Dependants.	Actual Workers.				Dependants.	Total Workers and Dependants.	Actual Workers.				Dependants.
		Total.		*Partially agriculturist.*				*Total.*		*Partially agriculturist.*		
		Males.	Females.	Males.	Females.	Both sexes.		Males.	Females.	Males.	Females.	Both sexes.
	481	482	483	484	485	486	487	488	489	490	491	492
BENGAL	*13,091*	*3,735*	*2,942*	*415*	*28*	*6,414*	*49,487*	*20,152*	*7,592*	*435*	*29*	*21,743*
(1) British Territory	*13,042*	*3,717*	*2,935*	*412*	*28*	*6,390*	*48,915*	*19,950*	*7,546*	*436*	*29*	*21,419*
BURDWAN DIVISION	*7,398*	*2,128*	*2,271*	*336*	*22*	*2,969*	*7,501*	*2,595*	*2,139*	*35*	*9*	*2,767*
Burdwan	1,246	409	422	62	9	415	1,589	593	347	3	...	649
Birbhum	835	533	248	32	5	254	529	106	251	2	...	172
Bankura	3,906	881	1,373	125	3	1,052	846	85	579	...	9	182
Midnapore	998	354	200	52	4	444	1,123	337	440	20	...	446
Hooghly	274	115	23	22	1	136	958	369	236	8	...	353
Howrah	109	36	5	3	...	68	2,456	1,105	386	2	...	965
PRESIDENCY DIVISION	*3,178*	*1,029*	*228*	*35*	...	*1,931*	*21,149*	*10,007*	*3,345*	*64*	*1*	*7,797*
24-Parganas	978	296	70	6	...	612	3,994	1,739	872	9	...	1,383
Calcutta	313	54	28	4	...	231	14,401	7,210	1,889	40	1	5,302
Nadia	633	326	19	6	...	288	1,092	431	227	6	...	434
Murshidabad	919	285	87	17	...	537	1,141	422	304	5	...	415
Jessore	104	21	12	1	...	71	308	90	29	...	...	189
Khulna	231	47	2	1	...	182	213	115	24	4	...	74
RAJSHAHI DIVISION	*1,041*	*251*	*277*	*16*	*4*	*513*	*8,888*	*3,624*	*1,008*	*113*	*11*	*4,256*
Rajshahi	189	75	20	3	...	94	671	222	162	4	...	287
Dinajpur	95	26	12	6	2	67	1,079	409	237	4	2	433
Jalpaiguri	61	13	13	...	...	35	747	329	67	5	8	351
Darjeeling	4	4	...	...	...	...	1,258	803	57	16	...	398
Rangpur	46	13	15	2	...	18	3,164	1,124	171	62	1	1,869
Bogra	34	9	1	1	...	24	298	113	50	1	...	135
Pabna	237	57	21	2	...	159	1,280	481	165	15	...	634
Malda	375	54	195	...	2	126	391	143	99	7	...	149
DACCA DIVISION	*1,276*	*278*	*129*	*19*	*2*	*869*	*8,759*	*2,904*	*757*	*175*	*7*	*5,098*
Dacca	609	116	49	4	1	444	3,973	1,348	365	76	7	2,260
Mymensingh	263	90	14	6	1	159	2,069	673	209	48	...	1,187
Faridpur	256	49	52	8	...	155	1,799	588	108	25	...	1,103
Backergunge	148	23	14	1	...	111	918	295	75	26	...	548
CHITTAGONG DIVISION	*179*	*31*	*30*	*6*	...	*118*	*2,618*	*820*	*297*	*39*	*1*	*1,501*
Tippera	49	8	2	...	...	39	827	294	125	14	1	408
Noakhali	5	5	...	1	...	...	587	147	31	22	...	409
Chittagong	125	18	23	5	...	79	1,180	367	136	3	...	677
Chittagong Hill Tracts	...	...	...	...	...	...	24	12	5	...	...	7
(2) Feudatory States	*49*	*18*	*7*	*3*	...	*24*	*572*	*202*	*46*	*9*	...	*324*
Cooch Behar	49	18	7	3	...	24	492	178	30	...	...	284
Hill Tippera	...	...	...	...	...	...	80	24	16	9	...	40
SIKKIM	...	...	...	...	...	...	33	37	2	...	...	4

This content downloaded from 202.122.18.30 on Wed, 12 Jun 2024 09:32:33 +00:00
All use subject to https://about.jstor.org/terms

TABLE XV.—Occupation or means of Livelihood. Part A.—General Table—Details for Districts—*continued*.

Class and Sub-Class ... / Order ... / District or State.	CLASS B: *SUB-CLASS IV.—TRANSPORT.* — 20.—TRANSPORT BY WATER. — *TOTAL OF ORDER 20.*						*94.—Harbour works, dockyards and pilots.*					
	Total Workers and Dependants.	Actual Workers. *Total.*		*Partially agriculturist.*		Dependants.	Total Workers and Dependants.	Actual Workers. *Total.*		*Partially agriculturist.*		Dependants.
		Males.	Females.	Males.	Females.	Both sexes.		Males.	Females.	Males.	Females.	Both sexes.
	493	494	495	496	497	498	499	500	501	502	503	504
BENGAL	***311,180***	***150,434***	***1,297***	***16,722***	***82***	***159,449***	16,847	9,752	*156*	*347*		*6,939*
(1) British Territory	***310,684***	***150,036***	***1,297***	***16,701***	***82***	***159,351***	16,847	9,752	*156*	*347*		*6,939*
BURDWAN DIVISION	*25,778*	*11,696*	*1,077*	*1,531*	*81*	*13,005*	*2,385*	*1,275*	...	*14*	...	*1,110*
Burdwan	1,967	809		49		1,158	28	2	...	1	...	26
Birbhum	30	19		3		11	...	...	...	...	...	...
Bankura	77	25		4		52	...	...	...	...	...	...
Midnapore	6,296	2,735	1,048	612	81	2,513	7	...	...	...	...	7
Hooghly	4,002	2,800	29	476	...	1,173	...	...	...	...	...	...
Howrah	13,406	5,308	...	387	...	8,098	2,350	1,273	...	13	...	1,077
PRESIDENCY DIVISION	*92,305*	*62,004*	*190*	*5,551*	*1*	*30,111*	*13,187*	*7,863*	*156*	*249*	...	*5,168*
24-Parganas	15,038	8,627	10	718	...	6,401	4,244	2,009	1	38	...	2,234
Calcutta	49,655	40,084	173	3,639	...	9,398	8,922	5,847	155	207	...	2,920
Nadia	9,178	4,088		183	...	5,090	18	6	...	3	...	12
Murshidabad	5,705	2,558	1	166	...	3,146	1	...	...	...	...	1
Jessore	7,509	3,192		277	...	4,317	...	...	...	...	...	...
Khulna	5,220	3,455	6	568	1	1,759	2	1	...	1	...	1
RAJSHAHI DIVISION	*29,269*	*17,488*	*18*	*1,563*	...	*11,763*	*128*	*24*	...	...	...	*104*
Rajshahi	4,414	3,119	3	420	...	1,292	81	11	...	...	...	70
Dinajpur	940	724	15	36	...	201	...	...	...	...	...	...
Jalpaiguri	208	155		1	...	53	...	...	...	...	...	...
Darjeeling	19	1			...	18	1	...	...	...	...	...
Rangpur	2,956	2,236		110	...	720	...	...	...	...	...	1
Bogra	573	330		35	...	243	...	...	...	...	...	...
Pabna	15,628	7,906		802	...	7,722	45	12	...	...	...	33
Malda	4,531	3,017		159	...	1,514	1	1	...	...	...	...
DACCA DIVISION	*107,107*	*45,385*	*4*	*6,645*	...	*61,718*	*787*	*474*	...	*84*	...	*313*
Dacca	62,743	21,821	1	2,704	...	40,921	111	2	...	1	...	109
Mymensingh	14,225	6,907		841	...	7,318	...	...	...	...	...	...
Faridpur	17,516	8,128	2	1,931	...	8,386	462	303	...	57	...	99
Backergunge	12,623	8,529	1	1,169	...	4,053	214	109	...	26	...	105
CHITTAGONG DIVISION	*56,225*	*13,463*	*8*	*1,411*	...	*42,754*	*360*	*116*	...	...	...	*244*
Tippera	9,986	4,258		709	...	5,728	...	...	...	...	...	...
Noakhali	7,135	1,957	7	300	...	5,171	4	...	...	...	...	4
Chittagong	38,833	6,979	1	390	...	31,853	356	116	...	...	...	240
Chittagong Hill Tracts	271	269		12	...	2	...	...	...	...	...	...
(2) Feudatory States	*496*	*398*		*21*		*98*						
Cooch Behar	328	290		7	...	38	...	...	...	...	...	...
Hill Tippera	168	108		14	...	60	...	...	...	...	...	...
SIKKIM	4	2		...	...	2	...	...	...	...	...	...

This content downloaded from 202.122.18.30 on Wed, 12 Jun 2024 09:32:33 +00:00
All use subject to https://about.jstor.org/terms

This content downloaded from 202.122.18.30 on Wed, 12 Jun 2024 09:32:33 +00:00
All use subject to https://about.jstor.org/terms

TABLE XV.—Occupation or means of Livelihood. Part A.—General Table—Details for Districts—*continued.*

Class and Sub-Class ...
Order ...

CLASS B: *SUB-CLASS IV.—TRANSPORT.*

20—TRANSPORT BY WATER.

93.—Ship owners and their employees, ship brokers, ships' officers, engineers, mariners and firemen.

96.—Persons employed on the maintenance of streams, rivers, and canals (including construction).

District or State.	Total Workers and Dependants.	Actual Workers.				Dependants.	Total Workers and Dependants.	Actual Workers.				Dependants.
		Total.		*Partially agriculturist.*				*Total.*		*Partially agriculturist.*		
		Males.	Females.	Males.	Females.	Both sexes.		Males.	Females.	Males.	Females.	Both sexes.
	505	506	507	508	509	510	511	512	513	514	515	516
BENGAL	*65,179*	*28,108*	*1*	*2,984*	...	*37,070*	*3,692*	*1,083*	*1,089*	*108*	*81*	*1,520*
(1) *British Territory*	*65,172*	*28,107*	*1*	*2,984*	...	*37,064*	*3,687*	*1,079*	*1,089*	*108*	*81*	*1,519*
BURDWAN DIVISION	*2,236*	*894*	...	*61*	...	*1,342*	*3,107*	*926*	*1,070*	*96*	*81*	*1,111*
Burdwan	211	96	...	6	...	115	136	81	...	4	...	55
Birbhum	20	14	...	...	...	6	...	...	...	...	...	...
Bankura	16	3	...	1	...	12	6	...	...	...	...	6
Midnapore	177	85	...	...	...	92	2,563	742	1,042	88	81	779
Hooghly	275	87	...	21	...	188	129	23	28	2	...	78
Howrah	1,537	609	...	33	...	928	273	80	...	2	...	193
PRESIDENCY DIVISION	*23,417*	*15,882*	...	*964*	...	*7,535*	*513*	*151*	*19*	*12*	...	*343*
24-Parganas	1,580	893	...	32	...	687	349	103	...	6	...	240
Calcutta	20,599	14,344	...	804	...	6,255	56	18	18	...	...	20
Nadia	374	111	...	13	...	263	79	23	...	3	...	53
Murshidabad	379	205	...	71	...	174	19	4	...	...	...	15
Jessore	227	102	...	7	...	125	3	3	...	3	...	...
Khulna	258	227	...	25	...	31	7	...	1	...	...	6
RAJSHAHI DIVISION	*2,459*	*1,683*	...	*457*	...	*776*	*3*	...	...	...	...	*3*
Rajshahi	403	248	...	17	...	155	...	...	...	...	...	...
Dinajpur	7	1	...	...	...	6	...	...	...	...	...	...
Jalpaiguri	18	1	...	...	...	17	...	...	...	...	...	...
Darjeeling	14	...	...	...	...	14	3	...	...	...	...	3
Rangpur	157	77	...	14	...	80	...	...	...	...	...	...
Bogra	76	43	...	17	...	33	...	...	...	...	...	...
Pabna	1,680	1,255	...	385	...	425	...	...	...	...	...	...
Malda	103	58	...	24	...	45	...	...	...	...	...	...
DACCA DIVISION	*16,450*	*6,347*	...	*1,272*	...	*10,103*	*4*	*2*	...	...	...	*2*
Dacca	11,246	3,056	...	541	...	8,190	1	1	...	...	...	...
Mymensingh	1,051	453	...	80	...	601	...	...	...	...	...	...
Faridpur	2,480	1,451	...	350	...	1,029	3	1	...	...	...	2
Backergunge	1,670	1,387	...	301	...	283	...	...	...	...	...	...
CHITTAGONG DIVISION	*20,610*	*3,301*	*1*	*230*	...	*17,308*	*60*	...	...	...	...	*60*
Tippera	219	133	...	14	...	83	...	...	...	...	...	...
Noakhali	3,512	692	...	96	...	2,820	60	...	...	...	...	60
Chittagong	16,879	2,473	1	120	...	14,405	...	...	...	...	...	...
Chittagong Hill Tracts	...	...	...	...	...	...	...	...	...	...	...	...
(2) *Feudatory States*	*7*	*1*	...	...	...	*6*	*5*	*4*	...	...	...	*1*
Cooch Behar	7	1	...	...	...	6	5	4	...	...	...	1
Hill Tippera	...	...	...	...	...	...	...	...	...	...	...	...
SIKKIM	...	...	...	...	...	...	...	...	...	...	...	...

Class and Sub-Class ... / Order ... / District or State.	CLASS B : SUB-CLASS IV.—TRANSPORT.											
	20.—TRANSPORT BY WATER.						21.—TRANSPORT BY ROAD.					
	97.—*Boat owners, boatmen and towmen.*						*TOTAL OF ORDER 21.*					
	Total Workers and Dependants.	Actual Workers.				Dependants.	Total Workers and Dependants.	Actual Workers.				Dependants.
		Total.		*Partially agriculturist.*				*Total.*		*Partially agriculturist.*		
		Males.	Females.	Males.	Females.	Both sexes.		Males.	Females.	Males.	Females.	Both sexes.
	517	518	519	520	521	522	523	524	525	526	527	528
BENGAL	*225,462*	*111,491*	*51*	*13,283*	*1*	*113,920*	*458,429*	*241,861*	*28,653*	*20,477*	*1,006*	*187,915*
(1) British Territory	*224,978*	*111,098*	*51*	*13,262*	*1*	*113,829*	*448,817*	*233,633*	*28,485*	*20,160*	*1,006*	*186,700*
BURDWAN DIVISION ...	*18,050*	*8,601*	*7*	*1,360*	...	*9,442*	*118,585*	*47,497*	*18,602*	*5,116*	*501*	*52,486*
Burdwan	1,592	630	...	38	...	902	20,061	7,208	3,789	715	61	9,064
Birbhum	10	5	...	3	...	5	16,759	5,834	3,568	374	77	7,357
Bankura	55	22	...	3	...	33	17,515	6,171	4,241	399	118	7,103
Midnapore	3,549	1,908	6	524	...	1,635	26,768	10,234	3,384	2,064	192	13,150
Hooghly	3,598	2,690	1	453	...	967	18,662	8,687	2,745	928	39	7,230
Howrah	9,246	3,346	...	339	...	5,560	18,820	9,363	875	636	14	8,582
PRESIDENCY DIVISION ...	*55,188*	*38,108*	*15*	*4,326*	*1*	*17,065*	*145,444*	*74,835*	*2,180*	*8,048*	*72*	*68,429*
24-Parganas	8,865	5,622	9	642	...	3,234	36,927	22,035	734	3,124	31	14,158
Calcutta	20,078	19,875	...	2,616	...	203	40,628	28,316	239	422	2	12,073
Nadia	8,707	3,943	...	164	...	4,759	25,768	8,812	461	1,831	30	16,495
Murshidabad	5,306	2,340	1	95	...	2,956	13,100	5,035	596	602	7	7,469
Jessore	7,279	3,087	...	267	...	4,192	19,798	7,640	141	1,265	1	12,017
Khulna	4,953	3,227	5	542	1	1,721	9,223	2,997	9	804	1	6,217
RAJSHAHI DIVISION ...	*26,679*	*15,781*	*18*	*1,106*	...	*10,880*	*79,853*	*50,181*	*3,978*	*3,018*	*320*	*25,694*
Rajshahi	3,930	2,890	3	403	...	1,067	9,066	4,129	699	510	3	4,238
Dinajpur	933	723	15	36	...	195	9,234	6,089	893	410	38	2,252
Jalpaiguri	189	154	...	1	...	35	9,372	7,333	194	142	17	1,845
Darjeeling	1	1	...	...	...	...	4,735	2,431	470	31	...	1,834
Rangpur	2,799	2,159	...	96	...	640	21,664	16,996	278	1,010	1	4,390
Bogra	497	287	...	18	...	210	6,048	3,740	259	121	1	2,049
Pabna	13,903	6,630	...	417	...	7,261	14,934	7,558	488	622	...	6,888
Malda	4,427	2,958	...	135	...	1,469	4,800	1,905	697	172	260	2,198
DACCA DIVISION ...	*89,866*	*38,562*	*4*	*5,289*	...	*51,300*	*87,529*	*52,318*	*3,565*	*3,008*	*111*	*31,646*
Dacca	51,385	18,762	...	2,161	...	32,622	20,056	12,239	575	718	99	7,242
Mymensingh	13,121	6,454	1	761	...	6,717	48,780	29,011	2,721	955	10	17,048
Faridpur	14,571	6,313	2	1,524	...	6,256	13,410	8,202	258	1,097	2	4,950
Backergunge	10,739	6,033	1	843	...	3,705	5,283	2,866	11	238	...	2,406
CHITTAGONG DIVISION ...	*35,195*	*10,046*	*7*	*1,181*	...	*25,142*	*17,406*	*8,801*	*160*	*970*	*2*	*8,445*
Tippera	9,767	4,122	...	695	...	5,645	8,249	5,338	153	624	2	2,758
Noakhali	3,559	1,265	7	204	...	2,287	2,015	870	1	156	...	1,144
Chittagong	21,598	4,380	...	270	...	17,208	7,097	2,549	5	190	...	4,543
Chittagong Hill Tracts	271	269	...	12	...	2	45	44	1	...	...	...
(2) Feudatory States ...	*484*	*393*	...	*21*	...	*91*	*9,612*	*8,299*	*168*	*317*	...	*1,215*
Cooch Behar	316	285	...	7	...	31	9,171	7,861	168	297	...	1,142
Hill Tippera	168	108	...	14	...	60	441	368	...	20	...	73
SIKKIM ...	4	2	...	...	...	2	278	170	7	...	...	99

This content downloaded from 202.122.18.30 on Wed, 12 Jun 2024 09:32:33 +00:00
All use subject to https://about.jstor.org/terms

TABLE XV.—Occupation or means of Livelihood. Part A.—General Table—Details for Districts—*continued.*

Class and Sub-Class / Order	CLASS B.—*SUB-CLASS IV.—TRANSPORT.*											
	21.—TRANSPORT BY ROAD.											
	98.—Persons employed on the construction and maintenance of roads and bridges.						*99.—Cart owners and drivers, coachmen, stable boys, tramway, mail carriage, etc., managers and employees (excluding private servants).*					
District or State.	Total Workers and Dependants.	Actual Workers.				Dependants.	Total Workers and Dependants.	Actual Workers.				Dependants.
		Total.		*Partially agriculturist.*				*Total.*		*Partially agriculturist.*		
		Males.	Females.	Males.	Females.	Both sexes.		Males.	Females.	Males.	Females.	Both sexes.
	529	530	531	532	533	534	535	536	537	538	539	540
BENGAL	***187,976***	***100,133***	***27,027***	***6,979***	***989***	***60,816***	***107,826***	***58,610***	***330***	***2,849***	***10***	***48,886***
(1) British Territory	***180,226***	***93,134***	***26,861***	***6,700***	***989***	***60,231***	***107,032***	***58,054***	***328***	***2,835***	***10***	***48,650***
BURDWAN DIVISION	***68,741***	***24,089***	***18,073***	***1,440***	***493***	***26,579***	***22,006***	***11,066***	***40***	***970***	***4***	***10,900***
Burdwan	**12,560**	3,748	3,755	283	61	5,057	**3,477**	1,441	...	127	...	2,036
Birbhum	**14,358**	5,007	3,553	241	77	5,793	**1,562**	540	3	52	...	1,019
Bankura	**13,983**	4,700	4,084	270	118	5,199	**1,546**	684	2	73	...	860
Midnapore	**12,186**	4,208	3,234	387	188	4,644	**3,606**	1,803	24	256	4	1,779
Hooghly	**10,503**	4,348	2,706	179	35	3,451	**4,256**	2,230	8	307	...	2,018
Howrah	**5,151**	2,080	636	80	14	2,435	**7,559**	4,368	3	155	...	3,188
PRESIDENCY DIVISION	***28,724***	***14,751***	***1,813***	***2,224***	***65***	***12,160***	***59,136***	***35,078***	***248***	***1,133***	***4***	***23,810***
24-Parganas	**10,360**	7,697	681	1,772	28	1,982	**15,892**	8,223	30	385	2	7,639
Calcutta	**502**	382	28	...	...	92	**34,814**	23,585	206	388	2	11,023
Nadia	**7,061**	1,973	419	170	29	4,669	**3,540**	1,365	...	152	...	2,175
Murshidabad	**5,661**	2,149	547	203	7	2,965	**3,152**	1,322	12	112	...	1,818
Jessore	**4,314**	2,219	137	58	1	1,958	**1,223**	456	...	83	...	767
Khulna	**826**	331	1	21	...	494	**515**	127	...	13	...	388
RAJSHAHI DIVISION	***39,171***	***28,500***	***3,522***	***1,648***	***320***	***7,149***	***14,081***	***7,099***	***26***	***403***	...	***6,956***
Rajshahi	**2,844**	1,405	680	178	3	759	**3,510**	1,385	16	152	...	2,109
Dinajpur	**6,766**	4,669	850	357	38	1,256	**1,139**	603	7	28	...	529
Jalpaiguri	**4,366**	4,075	84	52	17	207	**2,967**	2,058	...	62	...	909
Darjeeling	**1,270**	515	345	91	...	410	**1,517**	960	...	4	...	567
Rangpur	**13,892**	12,367	183	598	1	1,252	**972**	620	...	31	...	352
Bogra	**2,976**	1,991	244	39	1	741	**671**	246	1	30	...	424
Pabna	**4,153**	2,485	482	307	...	1,186	**2,439**	841	2	61	...	1,596
Malda	**2,394**	1,992	654	96	260	1,328	**866**	396	...	37	...	470
DACCA DIVISION	***38,976***	***22,966***	***3,296***	***1,117***	***109***	***12,714***	***8,176***	***3,477***	***11***	***209***	***2***	***4,688***
Dacca	**7,066**	3,847	548	270	99	2,671	**3,106**	1,244	5	28	...	1,857
Mymensingh	**24,007**	13,618	2,661	309	10	7,728	**4,062**	1,821	2	124	...	2,239
Faridpur	**5,027**	3,478	86	498	...	1,963	**870**	371	4	56	2	495
Backergunge	**2,876**	2,023	1	70	...	852	**138**	41	...	1	...	97
CHITTAGONG DIVISION	***4,614***	***2,828***	***157***	***271***	***2***	***1,629***	***3,633***	***1,334***	***3***	***120***	...	***2,296***
Tippera	**3 916**	2,493	153	248	2	1,270	**560**	215	...	30	...	345
Noakhali	**217**	124	...	13	...	93	**516**	243	1	50	...	272
Chittagong	**478**	208	4	12	...	266	**2,554**	874	1	90	...	1,679
Chittagong Hill Tracts	**3**	3	...	...	...	...	**3**	2	1	...	...	...
(2) Feudatory States	***7,750***	***6,999***	***166***	***279***	...	***585***	***794***	***556***	***2***	***14***	...	***236***
Cooch Behar	**7,511**	6,760	166	262	...	585	**735**	517	2	14	...	216
Hill Tippera	**239**	239	...	17	...	...	**59**	39	...	...	...	20
SIKKIM	***12***	***7***	***3***	...	...	***2***	***65***	***40***	...	...	...	***25***

This content downloaded from 202.122.18.30 on Wed, 12 Jun 2024 09:32:33 +00:00
All use subject to https://about.jstor.org/terms

Class and Sub-Class / Order / District or State:	CLASS B: *SUB-CLASS IV.—TRANSPORT.* — 21.—TRANSPORT BY ROAD. — 100.—*Palki etc., bearers and owners.*						102.—*Porters and messengers.*					
	Total Workers and Dependants.	Actual Workers. Total. Males.	Actual Workers. Total. Females.	Actual Workers. Partially agriculturist. Males.	Actual Workers. Partially agriculturist. Females.	Dependants. Both sexes.	Total Workers and Dependants.	Actual Workers. Total. Males.	Actual Workers. Total. Females.	Actual Workers. Partially agriculturist. Males.	Actual Workers. Partially agriculturist. Females.	Dependants. Both sexes.
	541	542	543	544	545	546	547	548	549	550	551	552
BENGAL	***126,885***	***61,154***	***24***	***8,939***	***3***	***65,707***	***34,824***	***21,711***	***1,252***	***1,691***	***4***	***11,861***
(1) British Territory	***126,022***	***60,609***	***24***	***8,923***	***3***	***65,389***	***34,619***	***21,582***	***1,252***	***1,683***	***4***	***11,785***
BURDWAN DIVISION	***21,063***	***8,669***	***9***	***2,531***	...	***12,385***	***6,666***	***3,671***	***479***	***174***	***4***	***2,516***
Burdwan	2,402	1,044	1	293	...	1,357	1,622	975	33	7	...	614
Birbhum	765	261	7	81	...	497	74	26	...	...	...	48
Bankura	621	228	1	44	...	392	1,365	550	154	12	...	652
Midnapore	10,417	3,956	...	1,407	...	6,461	556	267	26	14	...	283
Hooghly	2,944	1,426	...	367	...	1,518	932	684	31	74	4	217
Howrah	3,914	1,754	...	334	...	2,160	2,117	1,160	235	67	...	722
PRESIDENCY DIVISION	***45,028***	***16,524***	***15***	***3,685***	***3***	***28,489***	***12,371***	***8,397***	***93***	***1,006***	...	***3,881***
24-Parganas	8,293	4,389	...	913	1	3,904	2,306	1,675	19	54	...	612
Calcutta	952	809	...	10	...	143	4,360	3,540	5	24	...	815
Nadia	11,535	3,303	4	662	1	8,228	3,546	2,144	31	847	...	1,371
Murshidabad	3,111	925	3	245	...	2,183	1,175	639	34	42	...	502
Jessore	13,731	4,755	...	1,102	...	8,906	508	223	4	22	...	281
Khulna	7,406	2,363	8	753	1	5,035	476	176	...	17	...	300
RAJSHAHI DIVISION	***19,175***	***10,246***	...	***793***	...	***8,929***	***7,343***	***4,312***	***429***	***174***	...	***2,609***
Rajshahi	2,072	1,087	...	142	...	985	640	252	3	38	...	385
Dinajpur	452	262	...	16	...	190	877	564	36	11	...	277
Jalpaiguri	787	410	...	16	...	377	1,241	786	109	12	...	346
Darjeeling	573	297	...	...	...	276	1,349	662	125	6	...	562
Rangpur	5,082	2,793	...	340	...	2,289	1,808	1,216	95	41	...	497
Bogra	2,178	1,391	...	46	...	787	215	141	14	6	...	90
Pabna	7,536	3,785	...	216	...	3,751	768	435	4	38	...	329
Malda	495	221	...	17	...	274	445	286	43	22	...	116
DACCA DIVISION	***31,629***	***20,553***	...	***1,335***	...	***11,076***	***8,207***	***5,180***	***251***	***329***	...	***2,776***
Dacca	5,895	4,514	...	344	...	1,381	3,933	2,637	23	75	...	1,284
Mymensingh	18,713	12,576	...	478	...	6,137	1,653	994	62	31	...	697
Faridpur	5,484	3,016	...	400	...	2,468	1,889	1,394	167	169	...	428
Backergunge	1,537	447	...	113	...	1,090	732	355	10	64	...	367
CHITTAGONG DIVISION	***9,127***	***4,617***	...	***579***	...	***4,510***	32	22	...	...	...	***10***
Tippera	3,768	2 627	...	348	...	1,141	5	3	...	...	...	2
Noakhali	1,275	503	...	93	...	772	7	...	...	...	...	7
Chittagong	4,053	1,456	...	138	...	2,597	12	11	...	...	...	1
Chittagong Hill Tracts	31	31	...	...	...	...	8	8	...	...	...	...
(2) Feudatory States	***863***	***545***	...	***16***	...	***318***	***205***	***129***	...	***8***	...	***76***
Cooch Behar	720	455	...	13	...	265	205	129	...	8	...	76
Hill Tippera	143	90	...	3	...	53	...	...	...	...	...	...
SIKKIM	***28***	***16***	...	...	...	***12***	***99***	***55***	***1***	...	...	***43***

This content downloaded from 202.122.18.30 on Wed, 12 Jun 2024 09:32:33 +00:00
All use subject to https://about.jstor.org/terms

TABLE XV.—Occupation or means of Livelihood. Part A.—General Table—Details for Districts—*continued.*

Class and Sub-Class Order / District or State	CLASS B: SUB-CLASS IV.—TRANSPORT. 22.—TRANSPORT BY RAIL. TOTAL OF ORDER 22.						103.—Railway employees of all kinds other than construction coolies.					
	Total Workers and Dependants.	Actual Workers. Total.		Actual Workers. Partially agriculturist.		Dependants.	Total Workers and Dependants.	Actual Workers. Total.		Actual Workers. Partially agriculturist.		Dependants.
		Males.	Females.	Males.	Females.	Both sexes.		Males.	Females.	Males.	Females.	Both sexes.
	553	554	555	556	557	558	559	560	561	562	563	564
BENGAL	**160,923**	**74,243**	**2,040**	**5,387**	**14**	**84,640**	**149,784**	**67,929**	**1,386**	**3,871**	**13**	**80,469**
(1) British Territory	**160,547**	**74,001**	**2,040**	**5,359**	**14**	**84,506**	**149,408**	**67,687**	**1,386**	**3,843**	**13**	**80,335**
BURDWAN DIVISION	**75,082**	**32,343**	**1,608**	**1,028**	**4**	**41,131**	**72,224**	**31,020**	**1,094**	**964**	**3**	**40,110**
Burdwan	14,673	5,989	623	303	4	8,061	12,251	5,093	199	243	3	7,049
Birbhum	2,345	922	141	32	...	1,282	2,345	922	141	32	...	1,282
Bankura	545	233	2	11	...	310	545	233	2	11	...	310
Midnapore	18,546	8,878	584	187	...	9,084	18,546	8,878	584	187	...	9,084
Hooghly	7,773	3,200	101	162	...	4,472	7,337	2,773	101	158	...	4,463
Howrah	31,200	13,121	157	333	...	17,922	31,200	13,121	157	333	...	17,922
PRESIDENCY DIVISION	**50,333**	**24,843**	**167**	**2,533**	**10**	**25,323**	**46,488**	**22,443**	**90**	**1,410**	**10**	**23,955**
24-Parganas	17,526	8,660	20	240	1	8,846	17,526	8,660	20	240	1	8,846
Calcutta	15,213	7,802	49	175	...	7,362	15,213	7,802	49	175	...	7,362
Nadia	13,158	6,070	75	1,884	9	7,013	9,834	3,522	15	770	9	5,887
Murshidabad	1,689	836	21	68	...	832	1,168	574	4	89	...	590
Jessore	1,843	997	...	152	...	846	1,843	997	...	152	...	846
Khulna	904	478	2	14	...	424	904	478	2	14	...	424
RAJSHAHI DIVISION	**17,712**	**9,885**	**190**	**883**	...	**7,637**	**16,703**	**9,078**	**185**	**798**	...	**7,440**
Rajshahi	1,024	631	16	103	...	377	988	601	16	103	...	371
Dinajpur	1,836	954	11	23	...	371	1,822	954	11	23	...	860
Jalpaiguri	1,344	858	18	89	...	468	1,330	851	18	89	...	461
Darjeeling	2,322	1,177	130	10	...	1,015	2,322	1,177	130	10	...	1,015
Rangpur	5,763	2,956	5	136	...	2,802	5,678	2,802	...	132	...	2,746
Bogra	1,057	535	2	49	...	520	854	425	2	48	...	427
Pabna	3,813	2,457	...	448	...	1,356	3,181	1,878	...	369	...	1,303
Malda	553	317	8	25	...	228	528	303	8	25	...	217
DACCA DIVISION	**7,673**	**2,945**	**17**	**322**	...	**4,711**	**7,556**	**2,873**	**16**	**320**	...	**4,667**
Dacca	3,173	1,095	2	111	...	2,076	3,113	1,047	2	110	...	2,064
Mymensingh	867	433	8	62	...	426	841	428	8	62	...	405
Faridpur	3,491	1,399	7	146	...	2,085	3,460	1,380	6	145	...	2,074
Backergunge	142	18	...	3	...	124	142	18	...	3	...	124
CHITTAGONG DIVISION	**9,747**	**3,985**	**58**	**593**	...	**5,704**	**6,437**	**2,273**	**1**	**351**	...	**4,163**
Tippera	1,784	1,042	24	421	...	718	1,036	549	...	205	...	487
Noakhali	181	72	7	9	...	102	173	72	...	9	...	101
Chittagong	7,782	2,871	27	163	...	4,384	5,228	1,652	1	137	...	3,575
Chittagong Hill Tracts	...	...	...	...	...	...	...	...	...	...	...	...
(2) Feudatory States	**376**	**242**	...	**28**	...	**134**	**376**	**242**	...	**28**	...	**134**
Cooch Behar	374	240	...	28	...	134	374	240	...	28	...	134
Hill Tippera	2	2	...	...	...	...	2	2	...	...	...	...
SIKKIM	**11**	**9**	...	...	...	**2**	**11**	**9**	...	...	...	**2**

This content downloaded from 202.122.18.30 on Wed, 12 Jun 2024 09:32:33 +00:00
All use subject to https://about.jstor.org/terms

TABLE XV.—Occupation or means of Livelihood. Part A.—General Table—Details for Districts—*continued*.

Class and Sub-Class ... / Order ... / District or State.	Class B: Sub-Class IV.—Transport. 22.—Transport by rail. 104.—Labourers employed on railway construction. Total Workers and Dependants.	Actual Workers. Total. Males.	Actual Workers. Total. Females.	Actual Workers. Partially agriculturist Males.	Actual Workers. Partially agriculturist Females.	Dependants. Both sexes.	23.—Post office, telegraph and telephone services. 105.—Post office, Telegraph and Telephone services. Total Workers and Dependants.	Actual Workers. Total. Males.	Actual Workers. Total. Females.	Actual Workers. Partially agriculturist.. Males.	Actual Workers. Partially agriculturist.. Females.	Dependants. Both sexes.
	565	566	567	568	569	570	571	572	573	574	575	576
BENGAL	***11,139***	***6,314***	***654***	***1,516***	***1***	***4,171***	***31,728***	***11,774***	***88***	***1,425***	...	***19,866***
(1) British Territory	***11,139***	***6,314***	***654***	***1,516***	***1***	***4,171***	***31,494***	***11,650***	***88***	***1,402***	...	***19,756***
BURDWAN DIVISION	***2,858***	***1,923***	***514***	***64***	***1***	***1,921***	***5,088***	***1,781***	***5***	***283***	...	***3,302***
Burdwan	2,422	896	514	60	1	1,012	939	305	...	37	...	634
Birbhum	...	...	...	...	...	...	235	107	...	15	...	128
Bankura	...	...	...	...	...	...	713	234	...	56	...	479
Midnapore	...	...	...	...	...	...	1,060	403	...	108	...	657
Hooghly	436	427	...	4	...	9	1,348	407	1	61	...	940
Howrah	...	...	...	...	...	...	793	325	4	13	...	464
PRESIDENCY DIVISION	***3,845***	***2,400***	***77***	***1,123***	...	***1,368***	***10,587***	***4,168***	***81***	***297***	...	***6,338***
24-Parganas	...	...	...	...	...	...	2,152	642	3	56	...	1,507
Calcutta	...	...	...	...	...	...	4,813	2,379	78	93	...	2,356
Nadia	3,324	2,138	60	1,114	...	1,126	1,832	508	...	58	...	1,324
Murshidabad	521	262	17	9	...	242	553	198	...	12	...	357
Jessore	...	...	...	...	...	...	745	279	...	58	...	406
Khulna	...	...	...	...	...	...	492	164	...	21	...	328
RAJSHAHI DIVISION	***1,009***	***807***	***5***	***85***	...	***197***	***3,859***	***1,715***	...	***203***	...	***2,144***
Rajshahi	36	30	...	...	...	6	497	191	...	39	...	306
Dinajpur	14	3	...	...	...	11	431	180	...	16	...	251
Jalpaiguri	14	7	...	...	...	7	364	225	...	16	...	139
Darjeeling	...	...	...	...	...	...	440	172	...	2	...	268
Rangpur	85	64	5	4	...	16	540	295	...	25	...	245
Bogra	203	110	...	1	...	93	318	131	...	24	...	187
Pabna	632	579	...	80	...	53	852	350	...	62	...	502
Malda	25	14	...	...	...	11	417	171	...	19	...	246
DACCA DIVISION	***117***	***72***	***1***	***2***	...	***44***	***8,077***	***2,639***	***2***	***402***	...	***5,436***
Dacca	60	48	...	1	...	12	4,177	1,141	1	153	...	3,035
Mymensingh	26	5	...	...	...	21	1,367	625	...	106	...	742
Faridpur	31	19	1	1	...	11	1,270	435	1	101	...	834
Backergunge	...	...	...	...	...	...	1,263	438	...	42	...	825
CHITTAGONG DIVISION	***3,310***	***1,212***	***57***	***242***	...	***1,541***	***3,883***	***1,347***	...	***217***	...	***2,536***
Tippera	748	493	24	216	...	231	1,196	480	...	114	...	736
Noakhali	8	...	7	...	...	1	540	210	...	28	...	330
Chittagong	2,554	1,219	26	26	...	1,309	2,098	646	...	75	...	1,452
Chittagong Hill Tracts	...	...	...	...	...	...	49	31	...	...	...	18
(2) Feudatory States	...	...	...	...	...	...	***234***	***124***	...	***23***	...	***110***
Cooch Behar	...	...	...	...	...	...	135	58	...	5	...	77
Hill Tippera	...	...	...	...	...	...	99	66	...	18	...	33
SIKKIM	...	...	...	...	...	...	***84***	***60***	...	...	...	***24***

This content downloaded from 202.122.18.30 on Wed, 12 Jun 2024 09:32:33 +00:00
All use subject to https://about.jstor.org/terms

TABLE XV.—Occupation or means of Livelihood. Part A.—General Table—Details for Districts—*continued.*

CLASS B : *SUB-CLASS V.—TRADE.*

Class and Sub-Class / Order / District or State	24.—Banks, establishments of credit, exchange and insurance. *106.—Bank managers, money lenders, exchange and insurance agents, money changers and brokers and their employees.*						25.—Brokerage, commission and export. *107.—Brokers, commission agents, commercial travellers, warehouse owners and employees.*					
	Total Workers and Dependants.	Actual Workers. Total.		Actual Workers. Partially agriculturist.		Dependants.	Total Workers and Dependants.	Actual Workers. Total.		Actual Workers. Partially agriculturist.		Dependants.
		Males.	Females.	Males.	Females.	Both sexes.		Males.	Females.	Males.	Females.	Both sexes.
	577	578	579	580	581	582	583	584	585	586	587	588
BENGAL	***130,735***	***35,797***	***6,465***	***7,171***	***418***	***88,473***	***44,510***	***15,496***	***290***	***1,431***	***41***	***28,294***
(1) British Territory	***129,901***	***35,479***	***6,449***	***7,111***	***417***	***87,980***	***43,297***	***14,722***	***790***	***1,372***	***41***	***27,785***
BURDWAN DIVISION	***16,528***	***4,507***	***1,355***	***1,307***	***151***	***10,666***	***2,227***	***800***	***8***	***68***	...	***1,419***
Burdwan	3,688	1,023	332	264	39	2,328	358	183	...	9	...	175
Birbhum	597	193	32	55	6	372	156	18	...	2	...	138
Bankura	1,895	439	202	176	49	1,164	21	...	...	...	...	21
Midnapore	5,791	1,570	157	636	19	4,064	163	86	1	7	...	76
Hooghly	2,477	648	388	108	30	1,441	664	216	3	37	...	445
Howrah	2,080	629	154	74	8	1,207	865	297	4	13	...	584
PRESIDENCY DIVISION	***18,554***	***6,378***	***1,511***	***739***	***66***	***10,665***	***30,633***	***10,786***	***675***	***949***	***39***	***19,172***
24-Parganas	2,620	927	284	115	10	1,490	3,311	925	67	105	3	2,319
Calcutta	7,312	3,616	268	123	2	3,423	13,413	6,208	41	193	...	7,164
Nadia	3,256	845	416	172	13	2,195	7,551	1,749	481	320	32	5,321
Murshidabad	1,054	186	218	47	13	650	3,077	916	60	122	4	2,081
Jessore	3,300	694	271	252	28	2,335	2,430	629	...	161	...	1,801
Khulna	1,012	310	54	30	...	618	851	359	6	48	...	486
RAJSHAHI DIVISION	***19,053***	***6,385***	***511***	***1,088***	***55***	***12,157***	***3,867***	***1,411***	***89***	***185***	***9***	***2,367***
Rajshahi	1,559	538	54	149	9	967	766	234	12	49	...	520
Dinajpur	1,402	686	20	83	2	606	462	182	21	14	...	259
Jalpaiguri	439	260	5	16	...	174	141	87	2	5	...	53
Darjeeling	50	31	5	...	...	14	141	107	...	1	...	34
Rangpur	1,819	904	41	198	2	874	395	132	...	19	...	263
Bogra	1,625	757	25	143	...	843	264	125	...	26	...	139
Pabna	9,195	2,178	294	375	31	6,723	1,083	358	...	41	...	725
Malda	2,964	1,031	67	194	11	1,886	615	187	54	30	2	374
DACCA DIVISION	***57,746***	***14,912***	***2,354***	***2,466***	***113***	***41,180***	***6,038***	***1,571***	***18***	***145***	...	***4449***
Dacca	27,090	5,788	1,121	991	45	20,181	2,948	790	1	64	...	2,157
Mymensingh	17,241	5,384	643	899	35	11,210	904	187	13	25	...	704
Faridpur	10,661	2,313	467	445	27	7,881	1,251	281	...	27	...	970
Backergunge	2,754	727	125	128	6	1,902	935	313	4	29	...	618
CHITTAGONG DIVISION	***18,020***	***3,997***	***711***	***1511***	***32***	***13,312***	***532***	***154***	...	***25***	...	***378***
Tippera	11,600	2,646	441	1,094	21	8,518	398	125	...	23	...	273
Noakhali	3,269	662	72	261	7	2,535	7	3	...	...	...	4
Chittagong	3,106	658	197	154	4	2,251	123	22	...	2	...	101
Chittagong Hill Tracts	45	31	1	2	...	13	4	4	...	...	...	...
(2) Feudatory States	***834***	***318***	***23***	***60***	***1***	***493***	***1,313***	***774***	...	***59***	...	***439***
Cooch Behar	468	261	12	46	...	195	1,212	773	...	59	...	439
Hill Tippera	366	57	11	14	1	298	1	1	...	...	...	...
SIKKIM	2	1	...	...	...	1	...	...	...	...	...	...

This content downloaded from 202.122.18.30 on Wed, 12 Jun 2024 09:32:33 +00:00
All use subject to https://about.jstor.org/terms

TABLE XV.—Occupation or means of Livelihood. Part A.—General Table—Details for Districts—*continued.*

Class a n Sub-Class Order / District or State	CLASS B: *SUB-CLASS V.—TRADE.*											
	26.—TRADE IN TEXTILES.						*27.*—TRADE IN SKINS, LEATHER AND FURS.					
	108.—Trade in piece goods, wool, cotton, silk, hair and other textiles.						*109.—Trade in skins, leather, furs, feathers, horn, etc.*					
	Total Workers and Dependants.	Actual Workers.				Dependants.	Total Workers and Dependants.	Actual Workers.				Dependants.
		Total.		*Partially agriculturist.*				*Total.*		*Partially agriculturist.*		
		Males.	Females.	Males.	Females.	Both sexes.		Males.	Females.	Males.	Females.	Both sexes.
	589	590	591	592	593	594	595	596	597	598	599	600
BENGAL	***194,215***	***71,732***	***5,391***	***7,023***	***10***	***117,099***	***86,074***	***32,671***	***1,138***	***2,744***	***51***	***52,265***
(1) British Territory	***193,266***	***71,187***	***5,290***	***6,982***	***10***	***116,789***	***83,681***	***31,065***	***1,124***	***2,630***	***51***	***51,492***
BURDWAN DIVISION	***30,263***	***10,796***	***2,064***	***1,316***	***11***	***17,403***	***6,828***	***1,815***	***417***	***222***	***29***	***4,596***
Burdwan	**5,160**	1,877	176	234	1	3,107	**784**	207	38	24	...	532
Birbhum	**2,121**	828	81	108	**3**	1,212	**391**	122	19	22	1	250
Bankura	**4,165**	1,141	913	195	1	2,111	**1,278**	530	46	36	**2**	702
Midnapore	**6,994**	2,640	222	373	4	3,232	**2,342**	631	161	78	26	1,450
Hooghly	**8,377**	2,762	627	354	2	4,988	**1,692**	199	153	44	...	1,341
Howrah	**4,346**	1,648	45	142	...	2,753	**441**	127	...	18	...	314
PRESIDENCY DIVISION	***55,881***	***23,388***	***962***	***1,388***	***3***	***31,531***	***21,672***	***7,811***	***238***	***592***	***5***	***13,633***
24-Parganas	**7,937**	2,924	93	188	2	4,920	**2,520**	894	24	152	...	1,602
Calcutta	**22,632**	11,957	225	270	...	10,450	**5,409**	3,324	46	271	...	2,039
Nadia	**6,519**	1,801	102	119	...	4,616	**3,542**	944	31	125	1	2,567
Murshidabad	**4,343**	1,388	295	147	1	2,660	**2,880**	528	79	58	...	2,273
Jessore	**5,453**	2,810	231	431	...	5,412	**3,936**	1,138	29	129	4	2,769
Khulna	**5,997**	2,508	16	233	...	3,473	**3,385**	983	19	101	...	2,383
RAJSHAHI DIVISION	***24,787***	***11,165***	***438***	***1,079***	***5***	***13,184***	***19,028***	***9,219***	***251***	***617***	***6***	***9,558***
Rajshahi	**3,290**	1,687	53	216	2	1,560	**2,013**	861	19	49	...	1,133
Dinajpur	**2,133**	1,110	101	85	...	922	**3,128**	1,846	75	98	3	1,207
Jalpaiguri	**1,569**	977	20	27	...	572	**1,549**	943	25	11	...	581
Darjeeling	**681**	459	11	...	...	211	**118**	62	1	2	...	49
Rangpur	**3,593**	2,161	60	109	...	1,372	**6,739**	3,224	77	272	3	3,438
Bogra	**1,739**	786	13	70	...	940	**1,986**	943	10	100	...	1,033
Pabna	**9,076**	2,890	112	330	2	6,074	**2,761**	1,039	14	32	...	1,708
Malda	**2,706**	1,095	68	242	1	1,543	**740**	301	30	59	...	409
DACCA DIVISION	***61,851***	***20,146***	***523***	***2,264***	***4***	***41,182***	***28,566***	***9,558***	***190***	***938***	***11***	***18,818***
Dacca	**30,932**	8,664	312	882	3	21,956	**11,273**	2,868	43	391	2	8,362
Mymensingh	**14,146**	5,646	127	706	...	8,373	**14,963**	5,516	128	434	9	9,319
Faridpur	**10,008**	2,942	44	436	...	7,022	**731**	351	5	33	...	375
Backergunge	**6,765**	2,894	40	240	1	3,831	**1,599**	823	14	80	...	762
CHITTAGONG DIVISION	***20,484***	***5,692***	***1,303***	***935***	***17***	***13,489***	***7,587***	***2,669***	***38***	***261***	...	***4,887***
Tippera	**9,327**	3,300	203	570	2	5,824	**6,139**	2,156	38	172	...	3,045
Noakhali	**4,132**	881	366	207	12	2,885	**562**	162	...	30	...	400
Chittagong	**6,989**	1,478	731	157	2	4,780	**886**	344	...	59	...	542
Chittagong Hill Tracts	**36**	33	3	1	1	...	...	...	...	...	...	...
(2) Feudatory States	***949***	***545***	***101***	***41***	...	***303***	***2,393***	***1,606***	***14***	***114***	...	***773***
Cooch Behar	**841**	478	85	27	...	278	**2,289**	1,573	9	109	...	707
Hill Tippera	**108**	67	16	14	...	25	**104**	33	5	5	...	66
SIKKIM	***1***	***1***	...	...	...	...	...	...	...	...	...	...

This content downloaded from 202.122.18.30 on Wed, 12 Jun 2024 09:32:33 +00:00
All use subject to https://about.jstor.org/terms

TABLE XV.—Occupation or means of Livelihood. Part A.—General Table—Details for Districts—*continued.*

Class and Sub-Class Order / District or State	CLASS B: *SUB-CLASS V.—TRADE.*											
	28.—TRADE IN WOOD.						29.—TRADE IN METALS.					
	110.—Trade in wood (not firewood), cork, bark, etc.						*111.—Trade in metals, machinery, knife, tool, etc., sellers.*					
	Total Workers and Dependants.	Actual Workers.				Dependants.	Total Workers and Dependants.	Actual Workers.				Dependants.
		Total.		*Partially agriculturist.*				*Total.*		*Partially agriculturist.*		
		Males.	Females.	Males.	Females.	Both sexes.		Males.	Females.	Males.	Females.	Both sexes.
	601	602	603	604	605	606	607	608	609	610	611	612
BENGAL	***45,255***	***13,230***	***8,376***	***1,316***	***104***	***23,649***	***11,579***	***4,589***	***108***	***352***	***3***	***6,875***
(1) British Territory	***44,896***	***13,029***	***8,257***	***1,309***	***104***	***23,520***	***11,498***	***4,532***	***108***	***351***	***3***	***6,858***
BURDWAN DIVISION	***13,060***	***2,748***	***5,777***	***363***	***85***	***4,535***	***3,474***	***1,076***	***43***	***157***	***2***	***2,355***
Burdwan	2,167	555	674	42	...	938	756	123	4	30	...	629
Birbhum	648	66	467	11	6	115	149	75	12	2	...	62
Bankura	3,816	408	2,577	14	41	861	234	72	20	16	...	142
Midnapore	3,079	647	1,581	167	37	851	439	100	5	24	2	334
Hooghly	1,266	302	373	50	1	591	703	223	2	35	...	478
Howrah	2,054	770	105	79	...	1,179	1,193	483	...	51	...	710
PRESIDENCY DIVISION	***11,718***	***4,476***	***974***	***440***	***14***	***6,268***	***4,788***	***2,315***	***27***	***69***	***1***	***2,446***
24-Parganas	2,554	836	182	97	7	1,536	1,082	412	7	11	...	663
Calcutta	2,785	1,489	146	45	...	1,150	2,930	1,619	14	26	...	1,297
Nadia	1,606	427	251	23	4	930	196	51	...	4	...	145
Murshidabad	664	100	269	11	1	283	131	72	3	10	...	56
Jessore	2,651	1,105	102	195	2	1,447	284	72	3	4	1	209
Khulna	1,453	519	24	69	...	910	165	89	...	14	...	76
RAJSHAHI DIVISION	***5,710***	***1,880***	***1,238***	***143***	***2***	***2,592***	***1,505***	***419***	***35***	***51***	...	***1,051***
Rajshahi	581	228	107	33	...	248	176	57	8	14	...	111
Dinajpur	1,730	439	538	23	1	753	209	103	6	12	...	100
Jalpaiguri	392	213	41	1	...	138	128	46	4	...	...	78
Darjeeling	207	65	28	2	...	114	9	5	1	...	...	3
Rangpur	1,663	634	219	22	...	811	207	65	3	16	...	119
Bogra	141	82	17	10	...	42	38	11	...	...	...	27
Pabna	353	106	24	9	...	223	413	88	4	3	...	321
Malda	643	113	265	37	1	285	325	24	9	6	...	292
DACCA DIVISION	***11,197***	***3,060***	***210***	***280***	***2***	***7,927***	***1,544***	***654***	***3***	***67***	...	***887***
Dacca	3,804	907	37	69	...	2,860	585	260	1	19	...	324
Mymensingh	1,307	438	121	62	...	748	417	93	...	27	...	310
Faridpur	765	340	8	30	...	417	233	83	2	2	...	145
Backergunge	5,321	1,375	44	119	2	3,902	309	210	...	19	...	99
CHITTAGONG DIVISION	***3,191***	***865***	***58***	***83***	***1***	***2,198***	***187***	***68***	...	***7***	...	***119***
Tippera	1,140	193	13	17	1	929	151	47	...	7	...	104
Noakhali	208	81	2	14	...	125	...	...	...	...	...	...
Chittagong	1,747	569	43	52	...	1,144	36	21	...	...	...	15
Chittagong Hill Tracts	26	26	...	...	...	...	...	...	...	...	...	...
(2) Feudatory States	***449***	***201***	***119***	***7***	...	***129***	***74***	***57***	...	***1***	...	***17***
Cooch Behar	276	117	82	2	...	77	74	57	...	1	...	17
Hill Tippera	173	84	37	5	...	52	...	...	...	...	...	...
SIKKIM	...	...	...	...	...	...	...	...	...	...	...	...

This content downloaded from 202.122.18.30 on Wed, 12 Jun 2024 09:32:33 +00:00
All use subject to https://about.jstor.org/terms

TABLE XV.—Occupation or means of Livelihood. Part A.—General Table—Details for Districts—*continued.*

CLASS B: *SUB-CLASS V.—TRADE.*

Class and Sub-Class / Order / District or State	30.—TRADE IN POTTERY. 112.—*Trade in pottery.*						31.—TRADE IN CHEMICAL PRODUCTS. 113.—*Trade in chemical products (drugs, dyes, paints, petroleum, explosives, etc.).*					
	Total Workers and Dependants.	Actual Workers.				Dependants.	Total Workers and Dependants.	Actual Workers.				Dependants.
		Total.		*Partially agriculturist.*				*Total.*		*Partially agriculturist.*		
		Males.	Females.	Males.	Females.	Both sexes.		Males.	Females.	Males.	Females.	Both sexes.
	613	614	615	616	617	618	619	620	621	622	623	624
BENGAL	*27,532*	*9,792*	*3,718*	*1,451*	*29*	*14,012*	*16,024*	*6,753*	*522*	*357*	*22*	*8,749*
(1) British Territory	*27,236*	*9,712*	*3,667*	*1,447*	*29*	*13,857*	*15,979*	*6,747*	*504*	*356*	*22*	*8,728*
BURDWAN DIVISION	*5,680*	*1,648*	*1,114*	*467*	*17*	*2,918*	*2,403*	*825*	*103*	*98*	*1*	*1,475*
Burdwan	998	308	194	68	...	398	315	62	18	10	...	235
Birbhum	267	73	91	24	1	104	367	72	63	13	...	232
Bankura	319	80	105	21	7	134	342	97	1	10	1	244
Midnapore	2,402	681	574	232	6	1,147	356	133	9	15	...	214
Hooghly	897	295	110	69	3	492	615	242	12	45	...	361
Howrah	797	212	40	23	...	545	408	249	...	5	2	189
PRESIDENCY DIVISION	*7,182*	*2,785*	*723*	*292*	*3*	*3,674*	*7,807*	*4,323*	*102*	*166*	*1*	*3,382*
24-Parganas	2,799	1,014	258	174	1	1,527	4,615	2,613	76	109	...	1,926
Calcutta	474	162	28	...	...	284	2,463	1,522	18	40	...	923
Nadia	880	274	128	26	1	475	211	54	2	2	1	155
Murshidabad	831	311	198	23	1	322	344	71	6	8	...	267
Jessore	1,402	602	108	21	...	692	131	44	...	7	...	87
Khulna	796	422	3	45	...	371	43	19	...	...	...	24
RAJSHAHI DIVISION	*5,241*	*1,877*	*1,079*	*240*	*6*	*2,285*	*1,770*	*651*	*229*	*29*	*20*	*890*
Rajshahi	610	270	32	35	...	308	287	107	16	9	...	164
Dinajpur	932	344	198	53	2	280	440	175	61	3	2	204
Jalpaiguri	242	115	59	...	...	68	106	40	12	...	...	54
Darjeeling	37	33	...	...	...	4	19	7	3	...	...	9
Rangpur	1,579	692	348	63	2	569	225	81	25	2	...	119
Bogra	609	283	21	26	...	305	84	33	8	4	2	43
Pabna	967	169	255	4	...	543	307	124	11	6	...	172
Malda	265	31	166	...	2	68	302	84	93	5	16	125
DACCA DIVISION	*6,382*	*2,443*	*550*	*293*	*1*	*3,389*	*3,275*	*752*	*150*	*57*	...	*2,473*
Dacca	3,088	957	299	78	...	1,844	982	306	29	21	...	647
Mymensingh	1,379	521	199	139	1	695	459	167	15	14	...	277
Faridpur	892	366	15	32	...	511	64	19	5	2	...	40
Backergunge	1,023	596	55	33	...	372	1,770	260	1	20	...	1,509
CHITTAGONG DIVISION	*2,751*	*959*	*201*	*155*	*2*	*1,591*	*724*	*196*	*20*	*6*	...	*508*
Tippera	536	284	22	46	1	259	361	101	14	3	...	246
Noakhali	187	66	7	29	1	114	43	22	...	1	...	21
Chittagong	2,028	609	172	80	...	1,227	314	67	6	2	...	241
Chittagong Hill Tracts	...	...	...	...	...	...	6	6	...	...	...	...
(2) Feudatory States	*296*	*80*	*51*	*4*	...	*155*	*45*	*6*	*18*	*1*	...	*21*
Cooch Behar	257	76	37	4	...	141	39	6	18	1	...	15
Hill Tippera	29	4	14	...	...	11	6	...	...	...	...	6
SIKKIM	...	...	...	...	...	...	...	...	...	...	...	...

This content downloaded from 202.122.18.30 on Wed, 12 Jun 2024 09:32:33 +00:00
All use subject to https://about.jstor.org/terms

TABLE XV.—Occupation or means of Livelihood. Part A.—General Table—Details for Districts—*continued.*

Class and Sub-Class ... / Order ... / District or State.	CLASS B: SUB-CLASS V.—TRADE. 32.—HOTELS, CAFES, RESTAURANTS, ETC. — TOTAL OF ORDER 32.						111.—Vendors of wine, liquors, aerated waters, etc.					
	Total Workers and Dependants.	Actual Workers. Total.		Partially agriculturist.		Dependants.	Total Workers and Dependants.	Actual Workers. Total.		Partially agriculturist.		Dependants.
		Males.	Females.	Males.	Females.	Both sexes.		Males.	Females.	Males.	Females.	Both sexes.
	625	626	627	628	629	630	631	632	633	634	635	636
BENGAL	29,961	13,640	823	936	8	15,498	21,041	9,418	237	742	5	11,386
(1) British Territory	29,856	13,565	816	934	8	15,475	20,975	9,361	232	741	5	11,382
BURDWAN DIVISION	10,004	3,959	187	490	3	5,858	8,782	3,422	90	449	3	5,270
Burdwan	2,400	1,095	10	136	...	1,295	2,226	1,004	5	133	...	1,217
Birbhum	1,019	486	24	71	...	509	890	432	4	68	...	454
Bankura	921	362	12	99	1	547	787	297	4	81	1	486
Midnapore	880	330	75	47	...	475	789	291	59	41	...	439
Hooghly	2,116	712	52	52	2	1,352	1,802	599	15	50	2	1,188
Howrah	2,668	974	14	85	...	1,680	2,288	799	3	70	...	1,486
PRESIDENCY DIVISION	11,792	5,983	353	181	2	5,456	8,336	4,244	98	155	2	3,994
24-Parganas	4,232	2,175	103	56	1	1,954	3,466	1,847	52	52	1	1,567
Calcutta	5,677	3,159	139	84	1	2,379	3,565	1,941	23	72	1	1,601
Nadia	712	218	70	4	...	424	481	156	13	4	...	312
Murshidabad	589	209	31	25	...	349	479	187	9	24	...	283
Jessore	361	130	10	4	...	221	225	70	1	1	...	154
Khulna	221	92	...	8	...	129	120	43	...	2	...	77
RAJSHAHI DIVISION	3,185	1,759	112	116	2	1,314	1,999	1,129	43	83	...	757
Rajshahi	169	98	5	4	...	66	106	65	1	4	...	40
Dinajpur	218	140	5	5	...	73	142	105	2	4	...	35
Jalpaiguri	298	208	15	4	2	75	113	90	1	...	...	22
Darjeeling	357	135	38	1	...	184	123	39	15	...	...	69
Rangpur	411	231	13	22	...	167	137	112	...	7	...	26
Bogra	826	504	2	45	...	320	728	445	...	39	...	283
Pabna	374	212	9	14	...	153	84	60	2	8	...	22
Malda	532	231	25	21	...	276	496	213	22	21	6	261
DACCA DIVISION	4,022	1,521	139	11	1	2,362	1,790	527	1	51	...	1,262
Dacca	1,841	516	53	44	...	1,272	1,131	264	1	32	...	868
Mymensingh	1,140	555	73	44	1	512	280	140	...	12	...	140
Faridpur	535	217	12	11	...	306	227	72	...	3	...	155
Backergunge	506	233	1	19	...	272	152	51	...	4	...	101
CHITTAGONG DIVISION	853	343	25	29	...	485	138	39	...	3	...	99
Tippera	450	185	24	17	...	241	30	15	...	1	...	15
Noakhali	60	28	...	9	...	32	6	6	...	1	...	...
Chittagong	340	127	1	3	...	212	102	18	...	1	...	84
Chittagong Hill Tracts	3	3	...	...	...	...	...	...	...	...	...	...
(2) Feudatory States	105	75	7	2	...	23	66	57	5	1	...	4
Cooch Behar	102	72	7	2	...	23	63	54	5	1	...	4
Hill Tippera	3	3	...	...	...	...	3	3	...	...	...	...
SIKKIM	244	84	89	1	2	71	72	33	26	1	2	13

This content downloaded from 202.122.18.30 on Wed, 12 Jun 2024 09:32:33 +00:00
All use subject to https://about.jstor.org/terms

Class and Sub-Class ... / Order ... / District or State:	CLASS B: *SUB-CLASS V.—TRADE.*											
	32.—HOTELS, CAFES, RESTAURANTS, ETC.						33.—OTHER TRADE IN FOODSTUFFS.					
	115.—Owners and managers of hotels, cookshops, sarais, etc., and their employees.						*TOTAL OF ORDER 33.*					
	Total Workers and Dependants.	Actual Workers.				Dependants.	Total Workers and Dependants.	Actual Workers.				Dependants.
		Total.		*Partially agriculturist.*				*Total.*		*Partially agriculturist.*		
		Males.	Females.	Males.	Females.	Both sexes.		Males.	Females.	Males.	Females.	Both sexes.
	637	638	639	640	641	642	643	644	645	646	647	648
BENGAL	*8,920*	*4,222*	*586*	*194*	*3*	*4,112*	*1,391,446*	*432,015*	*158,365*	*51,392*	*2,072*	*801,066*
(1) British Territory	*8,881*	*4,204*	*584*	*193*	*3*	*4,093*	*1,379,157*	*428,239*	*155,219*	*50,992*	*2,064*	*795,699*
BURDWAN DIVISION	*1,222*	*537*	*97*	*41*	...	*588*	*248,017*	*68,434*	*60,937*	*11,247*	*815*	*118,646*
Burdwan	174	91	5	3	...	78	49,080	13,251	14,134	1,750	125	21,695
Birbhum	129	54	20	3	...	55	20,859	5,318	7,926	801	67	7,617
Bankura	134	65	8	18	...	61	30,280	7,308	9,267	1,058	155	13,795
Midnapore	91	39	16	6	...	36	54,448	14,566	15,134	4,128	293	24,748
Hooghly	314	113	37	2	...	164	45,453	12,116	8,649	2,090	131	24,688
Howrah	380	175	11	9	...	194	47,897	15,877	5,827	1,420	44	26,193
PRESIDENCY DIVISION	*3,456*	*1,739*	*255*	*26*	...	*1,462*	*423,071*	*142,082*	*41,211*	*13,597*	*397*	*236,778*
24-Parganas	766	328	51	4	...	387	93,146	30,737	10,677	3,307	85	51,732
Calcutta	2,112	1,318	116	12	...	778	60,187	31,491	4,221	578	16	24,475
Nadia	231	62	57	...	...	112	78,716	21,090	9,951	2,639	97	47,675
Murshidabad	110	22	22	1	...	66	59,535	14,881	13,930	2,351	117	30,724
Jessore	136	60	9	3	...	67	73,292	24,917	4,342	2,768	71	43,943
Khulna	101	49	...	6	...	52	58,285	18,966	1,090	1,954	11	38,229
RAJSHAHI DIVISION	*1,256*	*630*	*69*	*33*	*2*	*557*	*192,508*	*58,234*	*33,032*	*6,606*	*533*	*101,242*
Rajshahi	63	33	4	...	...	26	32,885	10,498	5,694	1,702	86	16,693
Dinajpur	76	35	3	1	...	38	19,146	5,150	5,375	378	32	8,621
Jalpaiguri	185	118	14	4	2	53	9,651	3,490	2,224	141	16	3,937
Darjeeling	234	96	23	1	...	115	4,780	1,990	686	25	3	2,104
Rangpur	274	119	13	15	...	142	46,833	13,101	7,611	1,516	50	26,121
Bogra	98	59	2	6	...	37	12,322	4,270	488	604	8	7,564
Pabna	290	152	7	6	...	131	36,279	11,887	1,769	1,391	26	22,623
Malda	36	18	3	...	...	15	30,612	7,848	9,185	849	312	13,579
DACCA DIVISION	*2,232*	*994*	*138*	*67*	*1*	*1,100*	*370,962*	*117,707*	*10,354*	*13,907*	*267*	*242,901*
Dacca	710	252	52	12	...	406	127,014	34,749	3,223	3,893	65	89,042
Mymensingh	860	415	73	32	1	373	101,411	34,638	4,586	4,936	123	62,187
Faridpur	308	145	12	8	...	151	66,744	21,279	1,056	2,336	46	44,109
Backergunge	354	182	1	15	...	171	75,793	27,041	1,489	2,742	33	47,283
CHITTAGONG DIVISION	*715*	*304*	*25*	*26*	...	*386*	*144,599*	*41,782*	*6,685*	*5,635*	*52*	*96,132*
Tippera	420	170	24	16	...	226	58,020	17,987	1,209	3,311	27	38,824
Noakhali	54	22	...	8	...	32	22,637	6,658	284	1,422	32	15,695
Chittagong	238	109	1	2	...	128	63,118	16,417	5,179	882	3	41,522
Chittagong Hill Tracts	3	3	...	...	...	...	824	720	13	20	...	91
(2) Feudatory States	*39*	*18*	*2*	*1*	...	*19*	*12,289*	*3,776*	*3,146*	*400*	*8*	*5,367*
Cooch Behar	39	18	2	1	...	19	11,366	3,235	3,109	310	7	5,022
Hill Tippera	...	...	...	...	...	...	923	541	37	90	1	345
SIKKIM	*172*	*51*	*63*	...	...	*58*	*15*	*11*	*1*	...	...	*3*

This content downloaded from 202.122.18.30 on Wed, 12 Jun 2024 09:32:33 +00:00
All use subject to https://about.jstor.org/terms

TABLE XV.—Occupation or means of Livelihood. Part A.—General Table.—Details for Districts—*continued.*

Class and Sub-Class / Order / District or State	CLASS B : *SUB-CLASS V.—TRADE.* 33.—OTHER TRADE IN FOOD STUFFS.											
	116.—Fish dealers.						*117.—Grocers and sellers of vegetable oil, salt and other condiments.*					
	Total Workers and Dependants.	Actual Workers.				Dependants.	Total Workers and Dependants.	Actual Workers.				Dependants.
		Total.		*Partially agriculturist.*				*Total.*		*Partially agriculturist.*		
		Males.	Females.	Males.	Females.	Both sexes.		Males.	Females.	Males.	Females.	Both sexes.
	649	650	651	652	653	654	655	656	657	658	659	660
BENGAL	*324,285*	*82,925*	*59,864*	*10,174*	*703*	*181,496*	*354,758*	*123,774*	*13,187*	*12,876*	*260*	*217,797*
(1) British Territory	*319,878*	*81,687*	*58,931*	*9,922*	*701*	*179,260*	*352,945*	*122,903*	*12,907*	*12,824*	*257*	*217,135*
BURDWAN DIVISION	*70,956*	*12,798*	*32,724*	*2,602*	*318*	*25,434*	*68,001*	*24,282*	*4,198*	*3,820*	*118*	*39,521*
Burdwan	**15,873**	1,829	9,684	192	40	4,380	**13,719**	5,047	776	771	34	7,896
Birbhum	**6,492**	623	4,680	72	25	1,159	**5,138**	1,931	586	307	7	2,621
Bankura	**7,192**	1,046	4,152	150	83	1,094	**11,024**	3,624	1,233	537	20	6,167
Midnapore	**19,744**	4,428	7,794	1,695	136	7,522	**9,499**	3,094	930	879	37	5,475
Hooghly	**11,620**	2,197	4,278	311	28	5,145	**13,280**	4,324	356	745	14	8,600
Howrah	**10,035**	2,675	2,156	182	6	5,204	**15,341**	6,262	317	531	6	8,762
PRESIDENCY DIVISION	*87,930*	*23,807*	*11,162*	*2,514*	*73*	*52,961*	*96,754*	*36,034*	*3,144*	*2,705*	*36*	*57,576*
24-Parganas	**22,822**	6,120	3,666	1,050	32	13,036	**22,872**	8,596	571	658	7	13,705
Calcutta	**2,964**	923	561	5	1	1,480	**15,154**	7,797	304	117	1	7,053
Nadia	**15,109**	3,200	3,213	133	19	8,696	**19,298**	5,945	823	493	13	12,530
Murshidabad	**10,638**	2,595	2,398	260	16	5,615	**12,623**	3,934	1,024	490	10	7,665
Jessore	**17,527**	5,833	1,135	436	3	10,561	**17,960**	6,127	358	593	2	11,475
Khulna	**18,870**	5,136	191	630	2	13,543	**8,847**	3,635	64	355	3	5,148
RAJSHAHI DIVISION	*50,176*	*13,321*	*8,661*	*1,433*	*259*	*28,194*	*47,284*	*16,762*	*3,596*	*1,889*	*55*	*26,926*
Rajshahi	**9,629**	2,691	2,276	281	10	4,662	**7,643**	2,841	325	471	11	4,477
Dinajpur	**5,027**	1,307	935	122	4	2,785	**4,342**	1,227	879	126	1	2,136
Jalpaiguri	**1,229**	302	156	16	...	771	**2,627**	1,208	357	33	2	1,062
Darjeeling	**188**	76	31	...	...	81	**2,445**	977	316	10	2	1,152
Rangpur	**23,988**	6,797	1,872	901	24	15,319	**5,655**	2,174	360	212	4	3,121
Bogra	**817**	293	32	20	...	492	**4,191**	1,418	94	236	1	2,679
Pabna	**4,150**	1,187	787	41	5	2,176	**12,604**	4,362	271	496	17	7,971
Maida	**5,148**	668	2,672	52	216	1,908	**7,777**	2,455	994	305	17	4,328
DACCA DIVISION	*63,499*	*20,377*	*2,524*	*2,588*	*36*	*40,598*	*103,951*	*33,419*	*1,799*	*2,682*	*44*	*68,733*
Dacca	**17,622**	5,290	1,012	301	11	11,320	**31,286**	9,240	166	707	10	21,880
Mymensingh	**20,406**	7,156	1,302	1,224	17	11,948	**29,554**	9,585	1,345	968	28	18,624
Faridpur	**12,143**	4,052	107	265	6	8,984	**21,622**	5,974	220	545	6	15,428
Backergunge	**12,328**	3,879	103	778	2	8,346	**21,489**	8,620	68	462	...	12,801
CHITTAGONG DIVISION	*47,317*	*11,384*	*3,860*	*785*	*15*	*32,073*	*36,955*	*12,406*	*170*	*1,728*	*4*	*24,379*
Tippera	**12,630**	2,648	393	303	7	9,589	**19,814**	6,798	79	1,071	3	12,937
Noakhali	**7,115**	1,834	190	374	6	5,091	**5,483**	1,884	19	345	1	3,380
Chittagong	**27,480**	6,830	3,268	105	2	17,382	**10,975**	3,122	68	298	...	7,786
Chittagong Hill Tracts	**92**	72	9	3	...	11	**683**	602	4	14	...	77
(2) Feudatory States	*4,407*	*1,238*	*933*	*252*	*2*	*2,236*	*1,813*	*871*	*280*	*52*	*3*	*662*
Cooch Behar	**4,226**	1,122	912	213	1	2,192	**1,356**	550	275	22	3	531
Hill Tippera	**181**	116	21	39	1	44	**457**	321	5	30	...	131
SIKKIM	...	...	...	...	...	...	...	...	...	...	...	...

This content downloaded from 202.122.18.30 on Wed, 12 Jun 2024 09:32:33 +00:00
All use subject to https://about.jstor.org/terms

Class and Sub-Class / Order / District or State	CLASS B. *SUB-CLASS V.—TRADE.* 33.—OTHER TRADE IN FOOD STUFFS.											
	118.—Sellers of milk, butter, ghee, poultry, eggs, etc.						*119.—Sellers of sweetmeats, sugar, gur and molasses.*					
	Total Workers and Dependants.	Actual Workers.				Dependants.	Total Workers and Dependants.	Actual Workers.				Dependants.
		Total.		*Partially agriculturist.*				*Total.*		*Partially agriculturist.*		
		Males.	Females.	Males.	Females.	Both sexes.		Males.	Females.	Males.	Females.	Both sexes.
	661	662	663	664	665	666	667	668	669	670	671	672
BENGAL	***145,022***	***45,640***	***18,316***	***9,305***	***449***	***81,066***	***71,927***	***28,175***	***2,856***	***2,475***	***64***	***40,896***
(1) British Territory	***144,469***	***45,397***	***18,278***	***9,286***	***447***	***80,794***	***71,181***	***27,776***	***2,788***	***2,465***	***64***	***40,617***
BURDWAN DIVISION	***21,451***	***6,016***	***1,758***	***1,381***	***118***	***10,677***	***22,769***	***7,676***	***1,335***	***1,015***	***47***	***13,758***
Burdwan	**4,352**	1,474	1,110	284	16	1,768	**5,009**	1,699	316	217	17	2,994
Birbhum	**1,468**	290	676	53	15	502	**1,589**	510	202	123	5	877
Bankura	**3,258**	633	1,383	79	7	1,242	**2,267**	767	122	87	3	1,578
Midnapore	**4,209**	1,452	418	341	22	2,369	**4,242**	1,426	371	300	15	2,445
Hooghly	**4,661**	1,135	751	446	41	2,775	**5,202**	1,744	262	196	6	3,193
Howrah	**3,503**	1,032	390	198	17	2,081	**4,460**	1,530	59	92	1	2,871
PRESIDENCY DIVISION	***67,220***	***21,255***	***9,525***	***4,240***	***173***	***36,440***	***28,658***	***12,196***	***1,056***	***555***	***10***	***15,106***
24-Parganas	**10,039**	3,369	1,392	491	18	5,278	**6,803**	2,557	368	128	2	3,878
Calcutta	**7,046**	3,735	677	62	5	2,651	**8,234**	4,789	183	81	...	3,292
Nadia	**18,132**	4,435	3,331	1,464	51	10,369	**4,854**	1,551	257	94	1	5,046
Murshidabad	**17,944**	5,013	2,898	1,216	54	10,123	**2,049**	673	144	53	5	1,732
Jessore	**8,924**	3,217	1,023	736	45	4,684	**4,516**	1,854	97	136	2	2,565
Khulna	**5,135**	1,486	294	268	...	3,355	**2,202**	1,072	7	63	...	1,123
RAJSHAHI DIVISION	***20,826***	***6,746***	***2,806***	***1,238***	***106***	***11,274***	***4,873***	***1,969***	***301***	***168***	***3***	***2,603***
Rajshahi	**4,880**	1,552	470	467	22	2,858	**550**	304	10	49	1	236
Dinajpur	**824**	329	137	23	4	358	**356**	165	44	1	...	147
Jalpaiguri	**1,217**	657	89	48	7	471	**444**	129	112	9	...	203
Darjeeling	**177**	63	16	1	...	98	**254**	105	22	...	1	127
Rangpur	**1,909**	754	165	41	3	990	**891**	380	49	17	...	452
Bogra	**1,465**	479	71	103	...	915	**580**	293	3	29	...	284
Pabna	**4,320**	1,390	176	325	3	2,754	**1,528**	475	11	58	...	1,044
Malda	**6,034**	1,522	1,682	230	67	2,830	**270**	108	50	5	1	112
DACCA DIVISION	***32,822***	***10,767***	***1,086***	***2,333***	***50***	***20,974***	***19,169***	***4,476***	***66***	***605***	***2***	***7,627***
Dacca	**17,805**	4,875	493	1,150	17	12,437	**3,268**	1,096	25	130	1	2,147
Mymensingh	**9,638**	3,895	442	915	24	5,701	**5,497**	1,929	23	271	1	3,545
Faridpur	**3,590**	1,544	108	180	9	1,948	**2,666**	986	18	173	...	1,662
Backergunge	**1,794**	863	43	58	...	888	**738**	465	...	31	...	273
CHITTAGONG DIVISION	***2,145***	***613***	***103***	***94***	...	***1,429***	***2,712***	***1,159***	***30***	***122***	***2***	***1,523***
Tippera	**627**	132	15	20	...	480	**1,731**	772	12	86	1	947
Noakhali	**60**	34	1	4	...	25	**362**	225	1	10	...	236
Chittagong	**1,455**	444	87	61	...	924	**616**	262	17	20	1	337
Chittagong Hill Tracts	**3**	3	...	...	...	...	**3**	...	...	...	...	3
(2) Feudatory States	***553***	***243***	***38***	***19***	***2***	***272***	***746***	***399***	***68***	***10***	...	***279***
Cooch Behar	**531**	240	33	19	2	258	**719**	383	68	10	...	268
Hill Tippera	**22**	3	5	...	...	14	**27**	16	...	...	...	11
SIKKIM	...	...	...	...	...	...	***1***	***1***	...	...	...	...

This content downloaded from 202.122.18.30 on Wed, 12 Jun 2024 09:32:33 +00:00
All use subject to https://about.jstor.org/terms

TABLE XV.—Occupation or means of Livelihood. Part A.—General Table—Details for Districts—*continued.*

Class and Sub-Class ... / Order ... / District or State	Total Workers and Dependants.	Actual Workers. Total. Males.	Actual Workers. Total. Females.	Actual Workers. Partially agriculturist. Males.	Actual Workers. Partially agriculturist. Females.	Dependants. Both sexes.
	673	674	675	676	677	678
CLASS 8 : *SUB-CLASS V.—TRADE.*						
33.—OTHER TRADE IN FOOD STUFFS.						
120.—Cardamom, betel-leaf, vegetables, fruit and areca nut sellers.						
BENGAL	***240,945***	***70,871***	***38,202***	***8,177***	***297***	***141,872***
(1) British Territory	***239,787***	***70,547***	***27,857***	***8,145***	***297***	***141,383***
BURDWAN DIVISION	***27,169***	***7,031***	***7,023***	***1,049***	***112***	***12,515***
Burdwan	5,084	1,434	1,350	135	13	2,300
Birbhum	2,462	660	798	107	13	944
Bankura	3,185	706	934	85	11	1,545
Midnapore	6,186	1,410	2,108	455	47	2,668
Hooghly	4,082	1,108	1,281	155	18	1,718
Howrah	6,250	1,713	1,172	105	10	3,345
PRESIDENCY DIVISION	***77,267***	***24,163***	***10,667***	***1,630***	***46***	***42,437***
24-Parganas	13,383	4,134	1,490	291	8	7,709
Calcutta	11,473	5,495	1,873	114	8	4,105
Nadia	11,260	3,250	1,319	183	5	6,691
Murshidabad	9,670	1,276	5,575	203	12	2,819
Jessore	14,388	4,918	304	503	11	8,116
Khulna	17,193	5,090	106	336	2	11,097
RAJSHAHI DIVISION	***27,822***	***7,157***	***7,383***	***745***	***52***	***13,282***
Rajshahi	4,871	1,262	1,211	193	24	2,298
Dinajpur	2,560	534	968	21	14	1,067
Jalpaiguri	1,325	387	554	11	1	394
Darjeeling	766	325	153	5	...	288
Rangpur	4,946	1,365	903	249	3	2,678
Bogra	2,559	665	130	90	1	1,734
Pabna	4,624	1,490	208	127	...	2,926
Malda	6,191	1,029	3,265	49	9	1,897
DACCA DIVISION	***67,464***	***20,292***	***1,088***	***2,339***	***58***	***46,084***
Dacca	19,552	4,664	256	524	6	14,632
Mymensingh	17,844	6,120	210	923	9	11,514
Faridpur	10,865	3,490	193	323	18	7,182
Backergunge	19,203	6,018	429	570	25	12,756
CHITTAGONG DIVISION	***40,065***	***11,904***	***1,096***	***2,389***	***29***	***27,065***
Tippera	16,113	5,307	238	1,511	14	10,573
Noakhali	7,806	2,066	59	572	15	5,093
Chittagong	16,112	4,509	804	303	...	10,799
Chittagong Hill Tracts	32	32	...	3	...	...
(2) Feudatory States	***1,158***	***324***	***345***	***32***	...	***489***
Cooch Behar	971	264	342	11	...	365
Hill Tippera	187	60	3	21	...	124
SIKKIM	***14***	***10***	***1***	...	...	***3***

Class and Sub-Class ... / Order ... / District or State	Total Workers and Dependants.	Actual Workers. Total. Males.	Actual Workers. Total. Females.	Actual Workers. Partially agriculturist. Males.	Actual Workers. Partially agriculturist. Females.	Dependants. Both sexes.
	679	680	681	682	683	684
121.—Grain and pulse dealers.						
BENGAL	***207,414***	***62,407***	***33,605***	***7,026***	***250***	***111,402***
(1) British Territory	***204,377***	***61,990***	***33,134***	***7,011***	***250***	***110,353***
BURDWAN DIVISION	***30,036***	***7,814***	***9,545***	***1,103***	***97***	***12,677***
Burdwan	4,152	1,440	844	142	5	1,868
Birbhum	3,110	921	909	113	2	1,280
Bankura	2,933	441	1,378	58	30	1,114
Midnapore	8,753	2,232	3,241	375	33	3,280
Hooghly	4,976	1,121	1,475	189	28	2,380
Howrah	6,112	1,659	1,698	228	4	2,755
PRESIDENCY DIVISION	***44,769***	***15,945***	***7,564***	***1,497***	***45***	***21,260***
24-Parganas	11,561	3,858	2,759	520	15	4,044
Calcutta	9,327	5,371	480	131	...	3,476
Nadia	7,574	1,908	853	181	8	4,813
Murshidabad	5,172	993	1,685	105	12	2,494
Jessore	6,692	1,844	1,871	287	6	3,477
Khulna	4,443	1,971	916	273	4	2,056
RAJSHAHI DIVISION	***36,102***	***10,112***	***9,938***	***999***	***58***	***16,052***
Rajshahi	4,593	1,402	1,367	201	18	1,824
Dinajpur	5,269	1,190	2,292	71	9	1,787
Jalpaiguri	2,402	580	907	18	6	915
Darjeeling	717	326	129	9	...	262
Rangpur	8,397	1,187	4,231	64	16	2,979
Bogra	2,246	906	153	113	6	1,187
Pabna	7,940	2,629	285	326	1	5,026
Malda	4,538	1,892	574	197	2	2,072
DACCA DIVISION	***81,385***	***24,855***	***3,693***	***3,033***	***48***	***52,837***
Dacca	33,793	8,402	1,267	960	20	24,124
Mymensingh	16,375	5,491	1,192	542	16	9,662
Faridpur	12,177	4,393	395	712	6	7,389
Backergunge	19,040	6,569	839	819	6	11,632
CHITTAGONG DIVISION	***12,085***	***3,264***	***1,394***	***379***	***2***	***7,427***
Tippera	5,325	1,777	464	232	2	3,094
Noakhali	1,300	550	14	76	...	736
Chittagong	5,457	934	926	71	...	3,597
Chittagong Hill Tracts	3	3	...	...	...	...
(2) Feudatory States	***3,037***	***417***	***1,471***	***15***	...	***1,149***
Cooch Behar	2,991	394	1,468	15	...	1,129
Hill Tippera	46	23	3	...	...	20
SIKKIM	...	...	...	...	...	...

This content downloaded from 202.122.18.30 on Wed, 12 Jun 2024 09:32:33 +00:00
All use subject to https://about.jstor.org/terms

Class and Sub-Class ... / Order ... / District or State.	CLASS B : *SUB-CLASS V.—TRADE.* 33.—OTHER TRADE IN FOOD STUFFS. 122.—*Tobacco, opium, ganja, etc., sellers.*						123.—*Dealers in sheep, goats and pigs.*					
	Total Workers and Dependants.	Actual Workers. Total. Males.	Actual Workers. Total. Females.	Actual Workers. Partially agriculturist. Males.	Actual Workers. Partially agriculturist. Females.	Dependants. Both sexes.	Total Workers and Dependants.	Actual Workers. Total. Males.	Actual Workers. Total. Females.	Actual Workers. Partially agriculturist. Males.	Actual Workers. Partially agriculturist. Females.	Dependants. Both sexes.
	685	686	687	688	689	690	691	692	693	694	695	696
BENGAL	***33,146***	***13,153***	***1,046***	***1,011***	***18***	***18,947***	***6,048***	***2,007***	***379***	***110***	***22***	***3,662***
(1) British Territory	***32,845***	***13,003***	***1,038***	***1,002***	***18***	***18,804***	***5,777***	***1,874***	***377***	***90***	***21***	***3,526***
BURDWAN DIVISION	***4,727***	***2,032***	***383***	***194***	***5***	***2,312***	***618***	***217***	***54***	***19***	...	***377***
Burdwan	592	261	30	29	...	301	94	44	5	...	...	45
Birbhum	561	309	21	25	...	161	22	4	1	...	...	17
Bankura	243	56	15	10	1	172	94	17	10	2	...	67
Midnapore	1,061	373	139	52	3	549	156	66	1	10	...	89
Hooghly	1,099	336	154	27	1	609	243	81	36	7	...	120
Howrah	1,171	637	14	51	...	520	39	5	1	...	...	33
PRESIDENCY DIVISION	***12,036***	***5,080***	***361***	***250***	***2***	***6,595***	***3,903***	***1,148***	***261***	***65***	***3***	***2,494***
24-Parganas	3,325	1,203	168	99	2	1,958	971	359	63	17	...	549
Calcutta	3,953	2,960	99	40	...	1,794	440	133	29	1	...	278
Nadia	978	336	14	30	...	628	634	199	37	25	...	398
Murshidabad	559	252	69	10	...	238	402	58	80	5	1	264
Jessore	1,983	767	10	46	...	1,206	1,183	307	46	11	2	830
Khulna	1,238	462	3	25	...	773	273	92	6	3	...	175
RAJSHAHI DIVISION	***4,216***	***1,697***	***217***	***124***	...	***2,302***	***770***	***350***	***25***	***6***	...	***395***
Rajshahi	600	301	13	39	...	286	50	26	3	1	...	21
Dinajpur	589	235	76	10	...	278	108	44	9	1	...	55
Jalpaiguri	289	147	28	6	...	114	73	68	...	...	...	5
Darjeeling	102	41	18	...	...	43	77	41	...	...	...	36
Rangpur	768	332	13	28	...	423	264	102	11	4	...	151
Bogra	436	203	5	13	...	228	17	13	...	...	...	4
Pabna	857	296	19	18	...	542	156	50	2	...	...	104
Malda	575	142	45	10	...	388	25	6	...	...	...	19
DACCA DIVISION	***8,752***	***3,212***	***46***	***301***	***11***	***5,494***	***302***	***101***	***36***	***4***	***18***	***165***
Dacca	3,044	961	1	97	...	2,082	105	35	...	2	...	67
Mymensingh	1,885	814	27	41	11	1,044	166	42	32	2	17	92
Faridpur	2,644	827	11	139	...	1,806	13	5	4	...	1	4
Backergunge	1,179	610	7	24	...	562	18	16	...	...	...	2
CHITTAGONG DIVISION	***3,114***	***982***	***31***	***133***	...	***2,101***	***154***	***58***	***1***	***5***	...	***95***
Tippera	1,700	532	22	77	...	1,145	34	9	1	2	...	24
Noakhali	482	168	...	33	...	314	27	7	...	3	...	20
Chittagong	932	282	9	24	...	641	85	34	...	...	...	51
Chittagong Hill Tracts	...	...	...	...	...	...	8	8	...	...	...	...
(2) Feudatory States	***301***	***150***	***8***	***9***	...	***143***	***271***	***133***	***2***	***11***	***1***	***136***
Cooch Behar	301	150	8	9	...	143	268	131	2	11	1	135
Hill Tippera	...	...	...	...	...	...	3	2	...	...	...	1
SIKKIM	...	...	...	...	...	...	...	...	...	...	...	...

This content downloaded from 202.122.18.30 on Wed, 12 Jun 2024 09:32:33 +00:00
All use subject to https://about.jstor.org/terms

TABLE XV.—Occupation or means of Livelihood. Part A.—General Table—Details for Districts—*continued.*

Class and Sub-Class ... Order ... / District or State.	CLASS B: *SUB-CLASS V.—TRADE.*										
	33.—OTHER TRADE IN FOOD STUFFS.						*34.—TRADE IN CLOTHING AND TOILET ARTICLES.*				
	124.—Dealers in hay, grass and fodder.						*125.—Trade in ready-made clothing and other articles of dress and the toilet (hats, umbrellas, socks, ready-made shoes, perfumes, etc.).*				
	Total Workers and Dependants.	Actual Workers.				Dependants.	Total Workers and Dependants.	Actual Workers.				Dependants.
		Total.		*Partially agriculturist.*				*Total.*		*Partially agriculturist.*		
		Males.	Females.	Males.	Females.	Both sexes.		Males.	Females.	Males.	Females.	Both sexes.
	697	698	699	700	701	702	703	704	705	706	707	708
BENGAL	~~7,941~~	*3,063*	*910*	*238*	*9*	*3,928*	*23,867*	*10,708*	*420*	*445*	*1*	*12,739*
(1) British Territory	*7,898*	*3,062*	*909*	*238*	*9*	*3,927*	*23,755*	*10,655*	*419*	*439*	*1*	*12,681*
BURDWAN DIVISION	*2,260*	*568*	*317*	*71*	...	*1,375*	*5,300*	*1,579*	*122*	*133*	...	*3,599*
Bardwan	205	23	39	...	...	143	863	313	36	25	...	514
Birbhum	77	8	43	1	...	26	222	66	7	9	...	149
Bankura	84	18	40	2	...	26	473	138	24	13	...	311
Midnapore	593	85	162	21	...	411	775	243	15	31	...	517
Hooghly	290	70	73	14	...	147	899	280	1	20	...	618
Howrah	1,006	364	20	33	...	622	2,068	539	39	35	...	1,490
PRESIDENCY DIVISION	*4,534*	*2,154*	*471*	*141*	*9*	*1,909*	*11,477*	*6,302*	*138*	*70*	*1*	*5,037*
24-Parganas	1,420	541	202	58	1	677	1,271	428	42	11	...	801
Calcutta	1,596	1,188	15	27	1	393	7,661	5,201	40	31	...	2,420
Nadia	877	266	104	33	...	507	620	146	5	8	...	469
Murshidabad	478	87	147	9	7	244	1,394	395	37	5	1	1,052
Jessore	79	50	...	21	...	29	473	187	13	9	...	273
Khulna	84	22	3	1	...	59	58	35	1	6	...	22
RAJSHAHI DIVISION	*439*	*120*	*105*	*4*	...	*214*	*2,303*	*1,171*	*75*	*98*	...	*1,057*
Rajshahi	69	19	19	...	...	31	331	154	6	11	...	171
Dinajpur	71	19	44	3	...	8	451	310	3	11	...	138
Jalpaiguri	35	12	21	...	...	2	180	131	4	10	...	45
Darjeeling	54	36	1	...	...	17	41	21	...	...	...	20
Rangpur	15	...	7	...	...	8	465	259	2	22	...	244
Bogra	41	...	...	...	...	41	123	64	...	1	...	59
Pabna	100	8	10	...	...	82	299	120	...	31	...	179
Malda	54	26	3	1	...	25	413	112	60	12	...	241
DACCA DIVISION	*613*	*208*	*16*	*22*	...	*389*	*4,288*	*1,440*	*69*	*120*	...	*2,779*
Dacca	539	153	3	22	...	353	2,203	569	17	39	...	1,617
Mymensingh	46	6	13	...	...	27	1,176	390	11	45	...	775
Faridpur	24	18	...	...	...	6	377	198	20	24	...	150
Backergunge	4	1	...	...	...	3	532	283	21	12	...	228
CHITTAGONG DIVISION	*52*	*12*	...	...	...	*40*	*387*	*163*	*15*	*18*	...	*209*
Tippera	46	12	...	...	...	34	164	80	2	6	...	83
Noakhali	...	...	...	...	...	...	47	14	...	6	...	33
Chittagong	6	...	...	...	...	6	176	69	13	6	...	94
Chittagong Hill Tracts	...	...	...	...	...	...	...	...	...	...	...	...
(2) Feudatory States	*3*	*1*	*1*	...	...	*1*	*112*	*53*	*1*	*6*	...	*58*
Cooch Behar	3	1	1	...	...	1	77	52	1	6	...	24
Hill Tippera	...	...	...	...	...	...	35	1	...	...	...	34
SIKKIM	...	...	...	...	...	...	...	...	...	...	...	...

This content downloaded from 202.122.18.30 on Wed, 12 Jun 2024 09:32:33 +00:00
All use subject to https://about.jstor.org/terms

Class and Sub-Class
Order

GLASS B *SUB-CLASS V.—TRADE.*

35.—TRADE IN FURNITURE.

DISTRICT OR STATE.	*TOTAL OF ORDER 35.*						*126.—Trade in furniture, carpets, curtains and bedding.*					
	TOTAL WORKERS AND DEPENDANTS.	ACTUAL WORKERS.				DEPENDANTS.	TOTAL WORKERS AND DEPENDANTS.	ACTUAL WORKERS.				DEPENDANTS.
		Total.		*Partially agricultural.*				*Total.*		*Partially agricultural.*		
		Males.	Females.	Males.	Females.	Both sexes.		Males.	Females.	Males.	Females.	Both sexes.
	709	710	711	712	713	714	715	716	717	718	719	720
BENGAL	*42,203*	*14,031*	*2,535*	*1,073*	*55*	*25,637*	*9,577*	*2,886*	*1,919*	*274*	*22*	*4,772*
(1) British Territory	*41,748*	*13,663*	*2,502*	*1,071*	*55*	*25,583*	*9,547*	*2,875*	*1,913*	*273*	*22*	*4,759*
BURDWAN DIVISION	*8,560*	*2,814*	*763*	*331*	*41*	*4,983*	*1,600*	*386*	*471*	*36*	*16*	*743*
Burdwan	1,141	439	140	65		562	292	63	[illegible]			103
Birbhum	297	148	39	8	13	110	60	10	37		13	13
Bankura	1,378	487	126	46	24	765	98	23	44	1	3	31
Midnapore	2,178	721	169	122	2	1,288	297	92	74	16		132
Hooghly	2,232	533	289	53	2	1,410	369	59	191	8		119
Howrah	1,334	486		37		848	484	139		11		345
PRESIDENCY DIVISION	*11,479*	*4,305*	*190*	*250*	*4*	*6,977*	*1,794*	*768*	*39*	*81*		*967*
24-Parganas	1,387	580	46	26	3	761	134	64	4	3		66
Calcutta	3,107	1,887	49	48		2,371	584	366	5	11		213
Nadia	2,971	878	24	89	1	2,060	269	145	6	43		118
Murshidabad	1,554	499	49	40		1,006	226	104	22	6		100
Jessore	843	349	14	29		480	105	50	14	17		41
Khulná	619	112	8	18		490	476	39	8	1		429
RAJSHAHI DIVISION	*5,274*	*2,163*	*210*	*145*	*5*	*2,901*	*848*	*327*	*147*	*12*	*5*	*374*
Rajshahi	945	393	27	45		525	34	12	9			13
Dinajpur	492	283	18	17	4	192	66	35	15		4	16
Jalpaiguri	342	177	26	3		139	67	27	6			34
Darjeeling	66	35	1			20	27	27				
Rangpur	1,049	665	121	21	1	263	429	143	114	5	1	172
Bogra	295	100		9		195	47	23				24
Pabna	1,203	286	1	25		916	116	35		5		81
Malda	882	215	16	27		651	62	25	3	2		34
DACCA DIVISION	*11,309*	*3,103*	*206*	*198*	*5*	*8,000*	*1,425*	*466*	*109*	*49*	*1*	*850*
Dacca	5,300	1,082	59	48	4	4,159	549	137	41	13		371
Mymensingh	3,679	1,105	70	65		2,504	458	140	12	26		280
Faridpur	1,333	401	8	57		923	55	31	4	4		17
Backergunge	998	515	69	28	1	414	363	155	52	6	1	156
CHITTAGONG DIVISION	*5,133*	*1,278*	*1,133*	*147*		*2,722*	*3,880*	*928*	*1,127*	*95*		*1,825*
Tippera	1,429	504	30	98		895	411	209	24	54		173
Noakhali	493	81	98	14		313	417	84	98	7		255
Chittagong	3,198	679	1,005	35		1,514	3,049	652	1,005	34		1,392
Chittagong Hill Tracts	14	14					3	3				
(2) Feudatory States	*455*	*368*	*33*	*2*		*54*	*30*	*11*	*6*	*1*		*13*
Cooch Behar	434	353	29	1		52	15	2	2			11
Hill Tippera	21	15	4	1		2	15	9	4	1		2
SIKKIM												

This content downloaded from 202.122.18.30 on Wed, 12 Jun 2024 09:32:33 +00:00
All use subject to https://about.jstor.org/terms

TABLE XV.—Occupation or means of Livelihood.—Part A.—General Table—Details for Districts—*continued.*

Class and Sub-Class / Order / District or State	CLASS B: SUB-CLASS V.—TRADE.											
	35.—TRADE IN FURNITURE.						36.—TRADE IN BUILDING MATERIALS.					
	127.—Hardware, cooking utensils, porcelain, crockery, glass ware, bottles, art ioles for gardening, the cellar, etc.						128.—Trade in building materials (stones, bricks, plaster, cement, sand, tiles, thatch, etc.).					
	Total Workers and Dependants.	Actual Workers.				Dependants.	Total Workers and Dependants.	Actual Workers.				Dependants.
		Total.		Partially agriculturist.				Total.		Partially agriculturist.		
		Males.	Females.	Males.	Females.	Both sexes.		Males.	Females.	Males.	Females.	Both sexes.
	721	722	723	724	725	726	727	728	729	730	731	732
BENGAL	**32,696**	**11,145**	**616**	**799**	**33**	**20,865**	**13,156**	**4,271**	**960**	**495**	**13**	**7,995**
(1) ***British Territory***	**32,201**	**10,788**	**589**	**798**	**33**	**20,821**	**12,862**	**4,144**	**928**	**472**	**11**	**7,799**
BURDWAN DIVISION	**6,960**	**2,428**	**292**	**295**	**25**	**4,240**	**3,780**	**1,261**	**479**	**120**	**6**	**2,040**
Burdwan	849	376	14	65	...	459	875	230	282	28	5	363
Birbhum	237	138	2	8	...	97	109	34	17	3	...	61
Bankura	1,380	464	82	42	21	734	236	50	69	3	1	117
Midnapore	1,891	629	96	105	2	1,156	284	73	44	18	...	107
Hooghly	1,863	474	99	45	2	1,291	851	303	37	48	...	511
Howrah	850	347	...	26	...	503	1,425	574	30	20	...	821
PRESIDENCY DIVISION	**9,678**	**3,537**	**131**	**169**	**4**	**6,010**	**3,502**	**1,146**	**180**	**106**	**1**	**2,176**
24-Parganas	1,253	516	42	28	3	695	915	283	62	19	...	570
Calcutta	3,523	1,521	44	37	...	1,958	644	286	11	37	...	339
Nadia	2,702	733	18	46	1	1,951	771	230	38	13	...	503
Murshidabad	1,328	395	27	34	...	906	226	63	41	9	...	121
Jessore	738	299	...	12	...	439	402	137	27	8	...	248
Khulna	134	73	...	12	...	61	545	148	1	20	1	396
RAJSHAHI DIVISION	**4,426**	**1,836**	**63**	**133**	...	**2,527**	**1,979**	**558**	**227**	**68**	**3**	**1,194**
Rajshahi	911	381	18	43	...	512	116	31	9	...	...	85
Dinajpur	428	247	3	17	...	176	327	76	108	8	...	143
Jalpaiguri	275	160	20	3	...	105	122	24	31	2	1	67
Darjeeling	39	18	1	...	...	20	19	5	3	...	...	12
Rangpur	620	322	7	16	...	91	1,115	340	41	46	2	734
Bogra	238	77	...	9	...	171	52	7	...	2	...	45
Pabna	1,087	251	1	20	...	835	141	59	6	2	...	76
Malda	820	190	13	25	...	617	87	16	39	1	...	32
DACCA DIVISION	**9,884**	**2,637**	**97**	**149**	**4**	**7,150**	**1,911**	**709**	**94**	**79**	**1**	**1,135**
Dacca	4,751	945	18	35	4	3,788	691	238	4	22	...	434
Mymensingh	3,221	965	58	39	...	2,198	308	121	9	3	...	178
Faridpur	1,277	367	4	53	...	906	463	137	3	38	1	323
Backergunge	635	360	17	22	...	256	449	211	8	18	...	230
CHITTAGONG DIVISION	**1,253**	**350**	**6**	**52**	...	**897**	**1,690**	**477**	**18**	**99**	...	**1,195**
Tippera	1,018	295	6	44	...	717	753	209	15	63	...	529
Noakhali	75	17	...	7	...	58	187	50	1	20	...	136
Chittagong	149	27	...	1	...	122	749	217	2	16	...	530
Chittagong Hill Tracts	11	11	...	...	...	...	1	1	...	...	...	...
(2) ***Feudatory States***	**425**	**357**	**27**	**1**	...	**41**	**294**	**127**	**32**	**23**	**2**	**135**
Cooch Behar	419	351	27	1	...	41	251	90	32	23	2	129
Hill Tippera	6	6	...	...	...	...	43	37	...	...	...	6
SIKKIM	...	...	...	...	...	...	...	...	...	...	...	...

This content downloaded from 202.122.18.30 on Wed, 12 Jun 2024 09:32:33 +00:00
All use subject to https://about.jstor.org/terms

TABLE XV.—Occupation or means of Livelihood. Part A.—General Table—Details for Districts—*continued.*

CLASS B: *SUB-CLASS V.—TRADE.*

Class and Sub-Class ... Order	37.—TRADE IN MEANS OF TRANSPORT. *129.—Dealers and hirers of elephants, camels, horses, cattle, asses, mules, etc.; sellers (not makers) of carriages, saddlery, etc.*						38.—TRADE IN FUEL. *130.—Dealers in firewood, charcoal, coal, cowdung, etc.*					
District or State.	Total Workers and Dependants.	Actual Workers.				Dependants.	Total Workers and Dependants.	Actual Workers.				Dependants.
		Total.		Partially agriculturist.				Total.		Partially agriculturist.		
		Males.	Females.	Males.	Females.	Both sexes.		Males.	Females.	Males.	Females.	Both sexes.
	733	734	735	736	737	739	739	740	741	742	743	744
BENGAL	16,418	6,309	259	758	2	9,857	47,410	9,383	23,017	677	329	14,710
(1) British Territory	16,341	6,260	237	753	2	9,824	46,654	9,199	22,938	668	294	14,517
BURDWAN DIVISION	5,838	1,933	123	290		3,782	26,271	3,622	16,797	362	209	5,852
Burdwan	716	233	43	19		440	4,679	592	2,852	13	12	1,235
Birbhum	914	265	19	38		630	2,808	172	2,158	6	6	480
Bankura	576	229	18	31		322	10,397	402	8,580	27	76	1,415
Midnapore	2,291	778	24	128		1,489	3,369	312	2,247	37	82	810
Hooghly	498	136	19	24		311	2,837	585	753	78	33	1,299
Howrah	845	285	...	60		560	2,391	1,559	209	201	...	633
PRESIDENCY DIVISION	5,372	2,069	64	200	2	3,239	10,420	3,144	3,878	85	28	3,398
24-Parganas	1,462	707	20	40		735	1,618	593	319	15	1	706
Calcutta	633	276	2	19		355	4,113	1,963	783	14		1,397
Nadia	928	351	25	39		552	937	69	476	7	21	363
Murshidabad	1,145	363	9	34		773	3,315	389	2,234	37	6	692
Jessore	984	318	6	67	2	699	390	96	86	2		209
Khulna	220	54	2	1		164	57	35	...	10		22
RAJSHAHI DIVISION	2,397	1,231	57	161		1,109	3,326	421	1,762	90	52	1,143
Rajshahi	428	128	16	30		284	808	55	510	5	2	243
Dinajpur	321	202	11	25		83	952	55	775	2	46	122
Jalpaiguri	222	179	4	23		39	31	10	8			13
Darjeeling	327	163	6	1		159	199	55	32			112
Rangpur	244	159	2	17		83	173	50	72	9	4	51
Bogra	187	112	19	44		56	182	52	27	1		103
Pabna	336	101	...	7		235	253	40	100	1		113
Malda	332	127	...	8		205	726	104	238	2		386
DACCA DIVISION	2,238	903	9	94		1,326	3,539	1,029	265	93	5	2,245
Dacca	873	280	2	39		591	1,240	410	52	30	5	778
Mymensingh	923	488	6	51		429	722	145	194	10		383
Faridpur	328	84	1	4		243	218	101	17	33		100
Backergunge	114	51	...	...		63	1,359	373	2	21		984
CHITTAGONG DIVISION	496	124	4	10		368	3,008	983	236	108		1,879
Tippera	127	51	3	3		73	1,091	406	96	69		589
Noakhali	46	16	1	3		26	420	149	3	31		268
Chittagong	307	42	...	4		265	1,573	414	137	8		1,022
Chittagong Hill Tracts	16	15	...	...		1	14	14	...	...		...
(2) Feudatory States	77	42	2	3		33	456	184	79	9	28	193
Cooch Behar	77	42	2	3		33	135	44	21	...	...	70
Hill Tippera	...	...	...	...	...	...	321	140	58	9	28	123
SIKKIM	6	3	3	...	...	1	...	...	...	...	...	...

This content downloaded from 202.122.18.30 on Wed, 12 Jun 2024 09:32:33 +00:00
All use subject to https://about.jstor.org/terms

TABLE XV.—Occupation or means of Livelihood. Part A.—General Table—Details for Districts—*continued.*

Class and Sub-Class / Order / District or State	CLASS 8 : SUB-CLASS V.—TRADE. 39.—TRADE IN ARTICLES OF LUXURY AND THOSE PERTAINING TO LETTERS AND THE ARTS AND SCIENCES. — TOTAL OF ORDER 39.					
	Total Workers and Dependants.	Actual Workers.				Dependants.
		Total.		Partially agriculturist.		
		Males.	Females.	Males.	Females.	Both sexes.
	745	746	747	748	749	750
BENGAL	89,165	29,840	5,350	2,196	61	53,975
(1) British Territory	88,959	29,737	5,331	2,187	61	53,891
BURDWAN DIVISION	19,573	5,898	1,533	739	35	12,142
Burdwan	3,172	1,006	293	82	2	1,873
Birbhum	1,949	720	164	115	7	1,055
Bankura	2,144	607	322	69	3	1,215
Midnapore	3,519	1,159	416	236	20	1,944
Hooghly	5,211	1,369	242	173	2	3,600
Howrah	3,578	1,027	96	64	1	2,455
PRESIDENCY DIVISION	21,141	8,293	750	304	2	12,098
24-Parganas	3,410	1,294	185	61	1	1,931
Calcutta	11,102	5,167	161	109	...	5,774
Nadia	1,656	324	120	19	1	1,212
Murshidabad	993	292	191	14	...	510
Jessore	2,771	971	67	88	...	1,733
Khulna	1,209	245	26	13	...	938
RAJSHAHI DIVISION	10,885	3,959	956	311	7	5,970
Rajshahi	1,720	553	183	38	1	984
Dinajpur	1,618	619	116	23	...	883
Jalpaiguri	861	494	48	13	2	319
Darjeeling	85	49	3	...	...	33
Rangpur	1,751	749	101	77	2	901
Bogra	1,431	503	85	61	1	843
Pabna	2,135	686	95	71	...	1,354
Malda	1,284	306	325	28	1	653
DACCA DIVISION	27,149	7,857	1,338	496	11	17,924
Dacca	14,971	3,600	427	205	6	10,944
Mymensingh	5,818	2,138	535	116	2	3,145
Faridpur	3,547	940	215	126	...	2,392
Backergunge	2,813	1,209	161	49	3	1,443
CHITTAGONG DIVISION	10,211	3,700	754	337	6	5,757
Tippera	5,476	2,019	663	204	5	2,793
Noakhali	1,145	360	44	56	1	741
Chittagong	3,330	1,078	47	70	...	2,205
Chittagong Hill Tracts	260	243	...	7	...	17
(2) Feudatory States	206	103	19	9	...	84
Cooch Behar	171	69	19	...	...	83
Hill Tippera	35	34	...	9	...	1
SIKKIM	...	...	...	...	...	...

131.—Dealers in precious stones, jewellery (real and imitation), clocks, optical instruments, etc.					
Total Workers and Dependants.	Actual Workers.				Dependants.
	Total.		Partially agriculturist.		
	Males.	Females.	Males.	Females.	Both sexes.
751	752	753	754	755	756
13,904	4,884	135	392	5	8,885
13,861	4,862	131	384	5	8,868
2,906	928	22	134	...	1,956
718	254	5	27	...	459
161	49	2	18	...	111
391	136	1	15	...	254
367	138	4	21	...	225
975	260	11	49	...	704
294	91	...	4	...	203
6,646	2,429	43	137	1	4,174
1,045	399	4	18	...	642
3,300	1,468	13	67	...	1,821
668	49	7	3	1	612
266	112	15	4	...	139
789	365	3	43	...	421
578	38	1	2	...	539
744	239	50	13	3	455
170	53	6	3	1	111
105	13	8	2	...	84
39	32	2	...	1	5
18	7	1	...	...	10
143	62	2	3	...	79
24	16	6	1	...	2
144	38	4	1	...	104
101	20	21	2	...	60
2,023	620	14	70	1	1,389
1,003	281	3	22	...	719
562	156	8	11	1	398
284	103	1	29	...	180
174	80	2	8	...	92
1,542	646	2	30	...	894
162	109	...	8	...	53
116	22	...	...	...	94
1,044	312	2	15	...	730
220	203	...	7	...	17
43	22	4	8	...	17
25	4	4	...	...	17
18	18	...	8	...	...
...	...	...	...	...	...

This content downloaded from 202.122.18.30 on Wed, 12 Jun 2024 09:32:33 +00:00
All use subject to https://about.jstor.org/terms

TABLE XV.—Occupation or means of Livelihood. Part A.—General Table—Details for Districts—*continued.*

Class and Sub-Class ... Order ...

CLASS B: *SUB-CLASS V.—TRADE.*

39.—TRADE IN ARTICLES OF LUXURY AND THOSE PERTAINING TO LETTERS AND THE ARTS AND SCIENCES.

132.—Dealers in common bangles, head necklaces, fans, small articles, toys, hunting and fishing tackle, flowers, etc.

District or State.	Total Workers and Dependants.	Actual Workers.				Dependants.
		Total.		*Partially agriculturist.*		
		Males.	Females.	Males.	Females.	Both sexes.
	757	758	759	760	761	762
BENGAL	***62,084***	***20,316***	***4,663***	***1,591***	***54***	***37,105***
(1) British Territory	***61,925***	***20,238***	***4,648***	***1,590***	***54***	***37,039***
BURDWAN DIVISION	***13,534***	***4,250***	***1,335***	***513***	***34***	***7,949***
Burdwan	2,298	712	287	53	2	1,299
Birbhum	1,336	532	107	63	7	697
Bankura	1,435	418	269	48	2	748
Midnapore	3,012	975	507	201	20	1,630
Hooghly	3,035	1,923	187	93	2	1,825
Howrah	2,418	590	78	52	1	1,754
PRESIDENCY DIVISION	***7,751***	***3,066***	***627***	***103***	***1***	***4,058***
24-Parganas	1,583	618	183	25	1	792
Calcutta	2,306	1,311	52	8	...	913
Nadia	862	243	110	13	...	509
Murshidabad	661	162	174	9	...	325
Jessore	1,799	565	63	43	...	1,171
Khulna	540	167	25	5	...	343
RAJSHAHI DIVISION	***9,516***	***3,474***	***781***	***274***	***3***	***5,258***
Rajshahi	1,501	465	177	32	...	859
Dinajpur	1,436	584	107	29	...	745
Jalpaiguri	774	424	46	12	...	304
Darjeeling	36	23	...	...	...	10
Rangpur	1,571	670	98	73	5	803
Bogra	1,223	350	79	48	1	764
Pabna	1,967	646	91	68	...	1,230
Malda	1,008	279	183	26	...	513
DACCA DIVISION	***22,611***	***6,434***	***1,162***	***396***	***10***	***15,015***
Dacca	13,164	3,097	410	177	6	9,657
Mymensingh	3,600	1,395	379	84	1	1,826
Faridpur	3,229	823	214	94	...	2,102
Backergunge	2,618	1,119	159	41	3	1,340
CHITTAGONG DIVISION	***8,513***	***3,014***	***740***	***304***	***6***	***4,759***
Tippera	5,203	1,883	651	194	5	2,660
Noakhali	1,017	332	44	55	1	641
Chittagong	2,253	759	45	55	...	1,449
Chittagong Hill Tracts	40	40	...	...	...	...
(2) Feudatory States	***159***	***78***	***15***	***1***	...	***66***
Cooch Behar	143	63	15	...	...	65
Hill Tippera	16	15	...	1	...	1
SIKKIM	...	...	...	...	...	...

133.—Publishers, booksellers, stationers, dealers in music, pictures, musical instruments and curiosities.

Total Workers and Dependants.	Actual Workers.				Dependants.
	Total.		*Partially agriculturist.*		
	Males.	Females.	Males.	Females.	Both sexes.
763	764	765	766	767	768
13,177	***4,640***	***552***	***213***	***2***	***7,985***
13,173	***4,637***	***552***	***213***	***2***	***7,984***
3,133	***720***	***176***	***92***	***1***	***2,237***
156	40	1	2	...	115
452	140	56	34	...	247
318	53	52	6	1	213
140	36	5	14	...	89
1,201	86	44	28	...	1,071
866	346	18	8	...	502
6,744	***2,798***	***80***	***64***	...	***3,866***
782	277	8	18	...	497
5,496	2,390	66	34	...	3,040
126	32	3	3	...	90
66	18	2	1	...	46
183	41	1	2	...	141
91	40	...	6	...	51
625	***246***	***122***	***24***	***1***	***257***
49	35	...	3	...	14
77	22	1	...	...	54
48	38	...	1	...	10
31	16	2	...	...	13
37	17	1	1	...	19
184	107	...	17	...	77
24	4	...	2	...	20
175	7	118	...	1	50
2,515	***833***	***162***	***30***	...	***1,520***
804	222	14	6	...	568
1,656	587	148	21	...	921
34	14	...	3	...	20
21	10	...	...	...	11
156	***40***	***12***	***3***	...	***104***
111	27	12	2	...	72
12	6	...	1	...	6
33	7	...	...	...	26
...	...	...	...	...	...
4	***3***	...	...	...	***1***
3	2	...	...	...	1
1	1	...	...	...	...
...	...	...	...	...	...

This content downloaded from 202.122.18.30 on Wed, 12 Jun 2024 09:32:33 +00:00
All use subject to https://about.jstor.org/terms

TABLE XV.—Occupation or means of Livelihood. Part A.—General Table—Details for Districts—*continued.*

Class and Sub-Class ... Order ... / District or State	CLASS 8: *SUB-CLASS V.—TRADE.*											
	40.—TRADE IN REFUSE MATTER.						*41.*—TRADE OF OTHER SORTS.					
	131.—Dealers in rags, stable refuse, etc.						*TOTAL OF ORDER 41.*					
	Total Workers and Dependants.	Actual Workers.				Dependants.	Total Workers and Dependants.	Actual Workers.				Dependants.
		Total.		*Partially agriculturist.*				*Total.*		*Partially agriculturist.*		
		Males.	Females.	Males.	Females.	Both sexes.		Males.	Females.	Males.	Females.	Both sexes.
	769	770	771	772	773	774	775	776	777	778	779	780
BENGAL	*443*	*123*	*19*	...	...	*301*	*111,890*	*42,120*	*3,375*	*3,450*	*44*	*66,395*
(1) British Territory	*443*	*123*	*19*	...	...	*301*	*110,152*	*41,086*	*3,308*	*3,356*	*44*	*65,758*
BURDWAN DIVISION	*22*	...	*10*	...	...	*12*	*12,063*	*4,301*	*495*	*406*	*4*	*7,267*
Bardwan	...	...	...	...	...	...	1,976	666	113	46	1	1,197
Birbhum	...	...	...	...	...	...	403	163	31	29	...	214
Bankura	...	...	...	...	...	...	746	248	78	52	...	420
Midnapore	...	...	...	...	...	...	1,426	481	63	66	3	882
Hooghly	12	...	5	...	...	7	2,648	1,048	47	121	...	1,553
Howrah	10	...	5	...	...	5	4,859	1,695	163	92	...	3,001
PRESIDENCY DIVISION	*311*	*111*	...	...	...	*200*	*39,176*	*16,529*	*1,329*	*815*	*7*	*21,325*
24-Parganas	22	8	...	...	...	14	5,391	1,999	202	10	4	3,190
Calcutta	114	75	...	...	...	39	17,630	8,691	358	162	1	8 581
Nadia	1	1	...	...	...	...	3,014	983	214	68	...	1,817
Murshidabad	...	...	...	...	...	...	2,392	532	253	39	...	1,607
Jessore	174	27	...	...	...	147	5,233	2,074	149	192	...	3,018
Khulna	...	...	...	...	...	...	5,517	2,243	162	246	2	3,112
RAJSHAHI DIVISION	*19*	*6*	...	...	...	*13*	*15,101*	*6,692*	*944*	*573*	*17*	*7,465*
Rajshahi	10	...	...	...	...	10	2,009	736	99	130	5	1,174
Dinajpur	...	...	...	...	...	...	850	403	67	33	...	380
Jalpaiguri	1	1	...	...	...	...	2,185	1,369	173	52	1	652
Darjeeling	...	...	...	...	...	...	2,533	1,381	245	27	6	1,004
Rangpur	8	5	...	...	...	3	2,324	1,149	190	59	3	935
Bogra	...	...	...	...	...	...	708	359	37	62	...	312
Pabna	...	...	...	...	...	...	3,487	913	115	160	2	2,459
Malda	...	...	...	...	...	...	1,005	488	18	50	...	499
DACCA DIVISION	*91*	*6*	*9*	...	...	*76*	*31,216*	*10,017*	*471*	*1,223*	*16*	*20,728*
Dacca	36	4	9	...	...	23	12,670	3,322	171	345	8	9,177
Mymensingh	1	1	...	...	...	...	8,491	3,522	198	486	3	4,771
Faridpur	54	1	...	...	...	53	6,312	1,711	43	155	3	4,558
Backergunge	...	...	...	...	...	...	3,743	1,462	59	207	2	2,223
CHITTAGONG DIVISION	...	...	...	...	...	...	*12,596*	*3,554*	*69*	*339*	...	*8,973*
Tipperah	...	...	...	...	...	...	2,388	552	17	86	...	1,819
Noakhali	...	...	...	...	...	...	444	148	8	17	...	288
Chittagong	...	...	...	...	...	...	9,757	2,847	44	235	...	6,866
Chittagong Hill Tracts	...	...	...	...	...	...	7	7	...	1	...	...
(2) Feudatory States	...	...	...	...	...	...	*1,738*	*1,034*	*67*	*94*	...	*637*
Cooch Behar	...	...	...	...	...	...	968	516	62	6	...	390
Hill Tippera	...	...	...	...	...	...	770	518	5	88	...	247
SIKKIM	...	...	...	...	...	...	*882*	*603*	*110*	...	...	*169*

This content downloaded from 202.122.18.30 on Wed, 12 Jun 2024 09:32:33 +00:00
All use subject to https://about.jstor.org/terms

Class and Sub-Class ... / Order ... / District or State.	CLASS B: *SUB-CLASS V.—TRADE.* 41.—TRADE OF OTHER SORTS. 135.—*Shop-keepers otherwise unspecified.*						136.—*Itinerant traders, pedlars, hawkers, etc.*					
	Total Workers and Dependants.	Actual Workers. Total. Males.	Actual Workers. Total. Females.	Actual Workers. Partially agriculturist. Males.	Actual Workers. Partially agriculturist. Females.	Dependants. Both sexes.	Total Workers and Dependants.	Actual Workers. Total. Males.	Actual Workers. Total. Females.	Actual Workers. Partially agriculturist. Males.	Actual Workers. Partially agriculturist. Females.	Dependants. Both sexes.
	781	782	783	784	785	786	787	788	789	790	791	792
BENGAL	*95,031*	*34,945*	*2,749*	*2,927*	*40*	*57,337*	*5,479*	*2,942*	*240*	*97*	...	*2,297*
(1) British Territory	*93,681*	*34,150*	*2,715*	*2,854*	*40*	*56,816*	*5,460*	*2,925*	*238*	*97*	...	*2,297*
BURDWAN DIVISION	*10,682*	*3,703*	*401*	*312*	*4*	*6,578*	*537*	*269*	*71*	*44*	...	*197*
Burdwan	1,725	534	105	41	1	1,086	72	50	...	...	...	...
Birbhum	330	129	29	21	...	172	58	29	2	4	...	22
Bankura	528	204	19	48	...	305	79	7	58	...	...	27
Midnapore	1,136	357	55	96	3	724	48	31	...	2	...	14
Hooghly	2,470	976	43	107	...	1,451	28	6	2	1	...	15
Howrah	4,493	1,503	150	49	...	2,840	251	136	9	37	...	99
PRESIDENCY DIVISION	*30,925*	*12,519*	*1,058*	*608*	*5*	*17,348*	*1,647*	*2,547*	*161*	*49*	...	*1,939*
24-Parganas	3,945	1,491	125	78	2	2,249	553	242	14	13	...	297
Calcutta	13,727	6,418	237	142	1	7,029	3,414	1,994	112	18	...	1,312
Nadia	2,185	891	106	39	...	1,249	135	67	8	6	...	60
Murshidabad	2,059	472	245	52	...	1,289	24	9	3	...	...	12
Jessore	4,494	1,782	99	161	...	2,453	391	141	21	6	...	129
Khulna	4,515	1,715	154	156	2	2,647	220	95	3	6	...	119
RAJSHAHI DIVISION	*12,902*	*5,727*	*836*	*500*	*16*	*6,339*	*103*	*58*	*3*	*1*	...	*42*
Rajshahi	1,613	585	85	114	5	913	3	2	...	...	...	...
Dinajpur	623	295	50	25	...	272	2	1	...	...	...	1
Jalpaiguri	1,853	1,217	158	43	...	478	6	4	...	...	...	1
Darjeeling	2,475	1,247	244	56	6	984	15	13	2	...	...	...
Rangpur	1,966	963	147	48	3	856	14	12	1	...	...	1
Bogra	546	275	23	59	...	248	2	2	...	1	...	2
Pabna	3,159	825	108	146	2	2,226	43	11	...	...	...	...
Malda	667	320	15	39	...	343	18	13	...	...	...	32
DACCA DIVISION	*28,614*	*9,295*	*363*	*1,135*	*15*	*18,956*	*165*	*50*	*3*	*2*	...	*112*
Dacca	11,394	3,024	104	308	8	8,262	89	21	3	...	...	65
Mymensingh	5,238	3,250	101	451	3	4,427	16	2	...	...	...	14
Faridpur	5,987	1,592	32	174	2	4,187	41	19	...	...	...	22
Backergunge	3,285	1,345	36	202	...	1,704	19	8	...	2	...	11
CHITTAGONG DIVISION	*10,558*	*2,906*	*57*	*279*		*7,595*	*8*	*1*	...	*1*	...	*7*
Tippera	1,850	419	13	54		1,464	8	1	...	1	...	7
Noakhali	167	38	...	6		129	...	...	...	...	...	...
Chittagong	8,533	2,446	44	218		6,045	...	...	...	...	...	...
Chittagong Hill Tracts	3	3	...	1		...	...	...	...	...	...	...
(2) Feudatory States	*1,350*	*795*	*31*	*93*		*521*	*19*	*17*	*2*	...	...	...
Cooch Behar	592	283	29	6		280	19	17	2	...	...	...
Hill Tippera	758	512	5	87		241	...	...	...	...	...	...
SIKKIM	*871*	*592*	*110*			*169*						

This content downloaded from 202.122.18.30 on Wed, 12 Jun 2024 09:32:33 +00:00
All use subject to https://about.jstor.org/terms

TABLE XV.—Occupation or Means of Livelihood. Part A.—General Table—Details for Districts—*continued.*

Class and Sub-Class / Order / District or State.	CLASS B: SUB-CLASS V.—TRADE. 41.—TRADE OF OTHER SORTS. 137.—Conjurors, acrobats, fortune-tellers, reciters, exhibitors of curiosities and wild animals.					CLASS C: SUB-CLASS VI.—PUBLIC FORCE. 42.—ARMY. TOTAL OF ORDER 42.					
	Total Workers and Dependants.	Actual Workers.				Dependants.	Total Workers and Dependants.	Actual Workers.				Dependants.
		Total.		Partially agriculturist.				Total.		Partially agriculturist.		
		Males.	Females.	Males.	Females.	Both sexes.		Males.	Females.	Males.	Females.	Both sexes.
	793	794	795	796	797	798	799	800	801	802	803	804
BENGAL	*5,380*	*2,037*	*310*	*133*	*2*	*3,033*	*8,932*	*7,225*	...	*1,022*	...	*1,707*
(1) British Territory	*5,138*	*1,899*	*280*	*133*	*2*	*2,959*	*8,713*	*7,193*	...	*1,012*	...	*1,590*
BURDWAN DIVISION	*475*	*209*	*19*	*34*	...	*247*	*246*	*146*	...	*109*	...	*70*
Bardwan	128	52	8	5	...	68	11	4	...	...	...	7
Birbhum	20	5	...	4	...	15	...	...	...	...	...	...
Bankura	56	21	1	...	...	31	1	1	...	...	...	...
Midnapore	135	62	5	17	...	68	75	23	...	...	...	52
Hooghly	68	37	1	3	...	30	111	111	...	109	...	...
Howrah	68	32	4	5	...	32	18	7	...	...	...	11
PRESIDENCY DIVISION	*932*	*429*	*64*	*10*	...	*439*	*7,076*	*5,807*	...	*902*	...	*1,269*
24-Parganas	329	139	51	1	...	139	2,062	1,577	...	575	...	485
Calcutta	278	180	3	...	...	95	4,888	4,225	...	325	...	661
Nadia	139	30	3	4	...	106	16	...	...	...	...	16
Murshidabad	35	11	2	1	...	22	18	5	...	2	...	13
Jessore	75	36	4	4	...	35	...	...	...	...	...	...
Khulna	76	33	1	...	...	42	94	...	...	...	...	94
RAJSHAHI DIVISION	*839*	*422*	*83*	*19*	*1*	*334*	*1,344*	*1,130*	...	*1*	...	*214*
Rajshahi	216	82	14	6	...	130	2	1	...	...	...	1
Dinajpur	139	78	7	3	...	54	...	...	...	...	...	...
Jalpaigari	111	74	10	4	1	27	193	182	...	...	...	11
Darjeeling	15	14	...	...	...	1	1,143	944	...	1	...	199
Rangpur	209	100	38	4	...	67	4	1	...	...	...	3
Bogra	30	17	12	...	...	1	...	...	...	...	...	...
Pabna	79	24	1	1	...	45	2	2	...	...	...	...
Malda	49	24	1	1	...	24	...	...	...	...	...	...
DACCA DIVISION	*1,147*	*290*	*102*	*26*	*1*	*755*	*60*	*30*	...	...	...	*30*
Dacca	646	133	64	18	...	449	47	30	...	...	...	17
Mymensingh	111	34	5	2	...	72	1	...	...	...	...	1
Faridpur	123	53	11	5	1	50	2	...	...	...	...	2
Backergunge	267	70	22	1	...	175	10	...	...	...	...	10
CHITTAGONG DIVISION	*1,745*	*649*	*12*	*44*	...	*1,134*	*17*	*10*	...	...	...	7
Tippera	434	102	4	27	...	328	1	1	...	...	...	...
Noakhali	198	78	8	7	...	111	...	...	...	...	...	...
Chittagong	1,109	364	...	10	...	745	16	9	...	...	...	7
Chittagong Hill Tracts	4	4	...	...	...	...	...	...	...	...	...	...
(2) Feudatory States	*242*	*138*	*30*	...	...	*74*	*219*	*102*	...	*10*	...	*117*
Cooch Behar	235	133	30	...	...	72	111	60	...	4	...	51
Hill Tippera	7	5	...	...	...	2	108	42	...	6	...	66
SIKKIM	*11*	*11*	...	...	...	...	*244*	*236*	...	...	...	*8*

This content downloaded from 202.122.18.30 on Wed, 12 Jun 2024 09:32:33 +00:00
All use subject to https://about.jstor.org/terms

TABLE XV.—Occupation or means of Livelihood. Part A.—General Table—Details for Districts—*continued.*

Class and Sub-Class ... Order ... / District or State	CLASS C: SUB-CLASS VI.—PUBLIC FORCE.											
	42.—ARMY.						43.—NAVY.					
	139.—Army (Imperial).						141.—Navy.					
	Total Workers and Dependants.	Actual Workers.				Dependants.	Total Workers and Dependants.	Actual Workers.				Dependants.
		Total.		Partially agriculturist.				Total.		Partially agriculturist.		
		Males.	Females.	Males.	Females.	Both sexes.		Males.	Females.	Males.	Females.	Both sexes.
	805	806	807	808	809	810	811	812	813	814	815	816
BENGAL	8,654	7,102	..	1,012	..	1,552	15	14	..	..	..	1
(1) British Territory	8,646	7,101	..	1,012	..	1,545	15	14	..	..	..	1
BURDWAN DIVISION	199	137	..	109	..	62	..	..	..	..	..	..
Burdwan	11	4	..	..	..	7	..	..	..	..	..	..
Birbhum	..	..	..	..	..	..	..	..	..	..	..	..
Bankura	1	1	..	..	..	..	..	..	..	..	..	..
Midnapore	58	14	..	..	..	44	..	..	..	..	..	..
Hooghly	111	111	..	109	..	..	..	..	..	..	..	..
Howrah	18	7	..	..	..	11	..	..	..	..	..	..
PRESIDENCY DIVISION	7,026	5,794	..	902	..	1,232	..	..	..	..	..	..
24-Parganas	2,028	1,564	..	575	..	464	..	..	..	..	..	..
Calcutta	4,878	4,225	..	325	..	653	..	..	..	..	..	..
Nadia	8	..	..	..	..	8	..	..	..	..	..	..
Murshidabad	18	5	..	2	..	13	..	..	..	..	..	..
Jessore	..	..	..	..	..	..	..	..	..	..	..	..
Khulna	94	..	..	..	..	94	..	..	..	..	..	..
RAJSHAHI DIVISION	1,344	1,130	..	1	..	214	12	11	..	..	..	1
Rajshahi	2	1	..	..	..	1	1	1	..	..	..	..
Dinajpur	..	..	..	..	..	..	..	..	..	..	..	..
Jalpaiguri	193	182	..	..	..	11	11	10	..	..	..	1
Darjeeling	1,143	944	..	1	..	199	..	..	..	..	..	..
Rangpur	4	1	..	..	..	3	..	..	..	..	..	..
Bogra	..	..	..	..	..	..	..	..	..	..	..	..
Pabna	2	2	..	..	..	..	..	..	..	..	..	..
Malda	..	..	..	..	..	..	..	..	..	..	..	..
DACCA DIVISION	60	30	..	..	..	30	1	1	..	..	..	..
Dacca	47	30	..	..	..	17	..	..	..	..	..	..
Mymensingh	1	..	..	..	..	1	..	..	..	..	..	..
Faridpur	2	..	..	..	..	2	1	1	..	..	..	..
Backergunge	10	..	..	..	..	10	..	..	..	..	..	..
CHITTAGONG DIVISION	17	10	..	..	..	7	2	2	..	..	..	..
Tippera	1	1	..	..	..	..	..	..	..	..	..	..
Noakhali	..	..	..	..	..	..	..	..	..	..	..	..
Chittagong	16	9	..	..	..	7	2	2	..	..	..	..
Chittagong Hill Tracts	..	..	..	..	..	..	..	..	..	..	..	..
(2) Feudatory States	8	1	..	..	..	7	..	..	..	..	..	..
Cooch Behar	8	1	..	..	..	7	..	..	..	..	..	..
Hill Tippera	..	..	..	..	..	..	..	..	..	..	..	..
SIKKIM	211	236	..	..	..	8	..	..	..	..	..	..

This content downloaded from 202.122.18.30 on Wed, 12 Jun 2024 09:32:33 +00:00
All use subject to https://about.jstor.org/terms

TABLE XV.—Occupation or means of Livelihood. Part A.—General Table—Details for Districts—*continued.*

Class and Sub-Class / Order / District or State	Total Workers and Dependants.	Actual Workers. Total. Males.	Actual Workers. Total. Females.	Actual Workers. Partially agriculturist. Males.	Actual Workers. Partially agriculturist. Females.	Dependants. Both sexes.	Total Workers and Dependants.	Actual Workers. Total. Males.	Actual Workers. Total. Females.	Actual Workers. Partially agriculturist. Males.	Actual Workers. Partially agriculturist. Females.	Dependants. Both sexes.
	CLASS C.—SUB-CLASS VI.—PUBLIC FORCE.											
	ORDER 44.—POLICE.											
	TOTAL OF ORDER 44.						142.—Police.					
	817	818	819	820	821	822	823	824	825	826	827	828
BENGAL	***174,792***	***162,784***		***15,071***		***112,708***	***38,753***	***20,121***	...	***3,519***	...	***18,632***
(1) British Territory	***173,006***	***61,510***		***11,842***		***111,666***	***38,167***	***19,840***	...	***3,481***	...	***18,327***
BURDWAN DIVISION	***41,048***	***14,353***		***4,237***		***26,695***	***5,197***	***3,041***	...	***532***	...	***2,156***
Burdwan	8,159	2,789		613		5,369	751	440	...	60	...	311
Birbhum	6,647	2,261		483		4,186	351	170	...	13	...	181
Bankura	5,353	1,871		540		3,482	722	283	...	98	...	439
Midnapore	9,403	2,396		1,514		6,007	976	593	...	266	...	383
Hooghly	6,665	2,136		129		3,649	1,352	882	...	65	...	470
Howrah	5,482	1,780		368		3,702	1,045	673	...	38	...	372
PRESIDENCY DIVISION	***42,211***	***16,888***		***3,490***		***25,323***	***11,744***	***7,898***	...	***995***	...	***3,846***
24-Parganas	8,214	3,129		897		5,088	1,880	1,275	...	210	...	605
Calcutta	5,542	4,333		278		1,199	5,540	4,343	...	278	...	1,197
Nadia	10,725	3,320		998		7,405	1,437	700	...	162	...	737
Murshidabad	8,212	2,812		523		5,400	1,310	846	...	136	...	464
Jessore	5,588	1,941		503		3,697	824	320	...	102	...	501
Khulna	3,930	1,353		401		2,534	753	411	...	107	...	342
RAJSHAHI DIVISION	***37,953***	***13,160***	...	***3,506***	...	***22,793***	***6,896***	***3,280***		***709***	...	***3,616***
Rajshahi	5,357	1,951		557		3,406	1,084	598	...	220	...	466
Dinajpur	5,480	1,543		294		3,537	897	441	...	49	...	466
Jalpaiguri	2,862	1,175		199		1,327	646	421	...	38	...	225
Darjeeling	1,507	663		32		844	1,200	551	...	4	...	649
Rangpur	6,126	2,114		665		4,085	772	387	...	84	...	385
Bogra	3,702	1,223		251		2,379	476	209	...	78	...	259
Pabna	5,517	1,810		294		3,627	1,019	394	...	157	...	625
Malda	5,429	1,761		253		3,668	820	279	...	69	...	541
DACCA DIVISION	***35,232***	***11,580***		***3,204***		***23,652***	***10,112***	***3,934***	...	***912***	...	***6,178***
Dacca	11,676	3,931		877		7,927	5,040	2,074	...	287	...	2,966
Mymensingh	10,371	3,513		781		6,758	1,918	651	...	183	...	757
Faridpur	5,711	1,883		640		3,915	1,819	551	...	253	...	1,288
Backergunge	7,472	2,253		910		5,152	1,805	658	...	204	...	1,167
CHITTAGONG DIVISION	***18,569***	***5,359***	...	***1,461***	...	***13,803***	***4,218***	***1,687***		***333***	...	***2,531***
Tippera	5,251	1,577		528		3,675	1,189	391	...	125	...	796
Noakhali	4,193	1,143		433		3,050	783	292	...	87	...	491
Chittagong	8,845	2,467		489		6,378	1,981	837	...	108	...	1,144
Chittagong Hill Tracts	272	172		13		100	265	165	...	13	...	100
(2) Feudatory States	***1786***	***744***		***229***	...	***1,042***	***586***	***281***	...	***38***	...	***305***
Cooch Behar	1,751	711	...	224	...	1,040	554	251	...	35	...	303
Hill Tippera	35	33		5		2	32	30	...	3	...	2
SIKKIM	***105***	***58***				***47***	***60***	***31***		...	...	***29***

This content downloaded from 202.122.18.30 on Wed, 12 Jun 2024 09:32:33 +00:00
All use subject to https://about.jstor.org/terms

Class and Sub-Class / Order / District or State	CLASS C:—SUB-CLASS VI.—PUBLIC FORCE. 14.—PUBLIC. 143.—Village watchmen.						CLASS C:—SUB-CLASS VII.—PUBLIC ADMINISTRATION. 45.—PUBLIC ADMINISTRATION. TOTAL OF ORDER 45.					
	Total Workers and Dependants.	Actual Workers. Total.		Actual Workers. Partially agriculturist.		Dependants.	Total Workers and Dependants.	Actual Workers. Total.		Actual Workers. Partially agriculturist.		Dependants.
		Males.	Females.	Males.	Females.	Both sexes.		Males.	Females.	Males.	Females.	Both sexes.
	829	830	831	832	833	834	835	836	837	838	839	840
BENGAL	*136,039*	*41,963*	...	*11,552*	...	*94,076*	*133,797*	*43,213*	*619*	*6,274*	*2*	*89,965*
(1) *British Territory*	*134,839*	*41,500*	...	*11,361*	...	*93,339*	*130,810*	*41,882*	*617*	*5,954*	*2*	*88,311*
BURDWAN DIVISION	*35,851*	*11,312*	...	*3,715*	...	*24,539*	*21,736*	*6,809*	*222*	*976*	...	*14,705*
Burdwan	7,407	2,319	...	553	...	5,088	2,722	1,103		161	...	1,619
Birbhum	6,296	1,931	...	470	...	4,365	1,209	370		36	...	839
Bankura	4,631	1,588	...	442	...	3,043	1,700	477	...	139	...	1,223
Midnapore	8,427	2,534	...	1,258	...	5,624	5,305	1,541	1	368	...	3,824
Hoorhly	4,653	1,471	...	684	...	3,170	6,141	1,623	93	177	...	4,425
Howrah	4,437	1,469	...	330	...	3,330	4,598	1,695	128	97	...	2,775
PRESIDENCY DIVISION	*30,467*	*8,990*	...	*2,425*	...	*21,477*	*56,099*	*20,407*	*359*	*1,689*	*2*	*35,333*
24-Parganas	6,334	1,851	...	597	...	4,483	11,910	3,783	175	313	...	7,952
Calcutta	2	...	...	...	...	2	31,285	12,926	176	647	...	18,183
Nadia	9,283	2,620	...	744	...	6,668	4,204	1,142	...	175	...	3,062
Murshidabad	6,992	1,968	...	392	...	4,936	3,291	838	7	120	...	2,446
Jessore	4,764	1,568	...	398	...	3,196	3,753	1,189	1	330	2	2,572
Khulna	3,177	985	...	294	...	2,192	1,656	538	...	104	...	1,118
RAJSHAHI DIVISION	*29,057*	*9,880*	...	*1,797*	...	*19,177*	*11,813*	*3,880*	*35*	*688*	...	*7,898*
Rajshahi	4,293	1,353	...	327	...	2,940	2,019	590	1	132	...	1,428
Dinajpur	4,583	1,512	...	245	...	3,071	1,586	536	6	39	...	1,044
Jalpaiguri	2,156	1,054	...	129	...	1,102	953	357	...	70	...	596
Darjeeling	307	112	...	28	...	195	828	381	13	4	...	434
Rangpur	5,357	1,737	...	581	...	3,620	1,685	649	...	140	...	1,036
Bogra	3,224	1,104	...	173	...	2,120	1,358	338	15	104	...	955
Pabna	4,528	1,526	...	137	...	3,002	2,168	608	...	125	...	1,580
Malda	4,609	1,482	...	184	...	3,127	1,196	371	...	74	...	825
DACCA DIVISION	*25,120*	*7,646*	...	*2,296*	...	*17,474*	*25,451*	*6,245*	*1*	*1,486*	...	*19,208*
Dacca	6,638	1,777	...	599	...	4,861	12,078	2,166	1	389	...	9,911
Mymensingh	8,953	2,952	...	815	...	6,001	5,266	1,687	...	484	...	3,579
Faridpur	3,862	1,235	...	382	...	2,627	3,824	1,086	...	276	...	2,738
Backergunge	5,667	1,682	...	700	...	3,985	4,286	1,306	...	331	...	2,980
CHITTAGONG DIVISION	*14,341*	*3,672*	...	*1,128*	...	*10,672*	*15,708*	*4,541*	...	*1,121*	...	*11,167*
Tippera	4,063	1,184	...	401	...	2,879	4,581	1,311	...	415	...	3,270
Noakhali	3,410	851	...	346	...	2,559	3,655	938	...	263	...	2,717
Chittagong	6,864	1,630	...	381	...	5,234	7,223	2,175	...	381	...	5,048
Chittagong Hill Tracts	7	7	...	...	...	...	249	117	...	62	...	132
(2) *Feudatory States*	*1,200*	*463*	...	*191*	...	*737*	*2,987*	*1,331*	*2*	*320*	...	*1,654*
Cooch Behar	1,197	460	...	189	...	737	1,416	479	2	64	...	935
Hill Tippera	3	3	...	2	...	...	1,571	852	...	256	...	719
SIKKIM	*45*	*27*	...	...	...	*18*	*87*	*35*	...	*1*	...	*52*

This content downloaded from 202.122.18.30 on Wed, 12 Jun 2024 09:32:33 +00:00
All use subject to https://about.jstor.org/terms

TABLE XV.—Occupation or means of Livelihood. Part A.—General Table—Details for Districts—*continued.*

Class and Sub-Class / Order / District or State	CLASS C: SUB-CLASS VII.—PUBLIC ADMINISTRATION. 45.—PUBLIC ADMINISTRATION. 144.—Service of the State. Total Workers and Dependants	Actual Workers. Total. Males.	Actual Workers. Total. Females.	Actual Workers. Partially agriculturist. Males.	Actual Workers. Partially agriculturist. Females.	Dependants. Both sexes.	145.—Service of Native and Foreign States. Total Workers and Dependants	Actual Workers. Total. Males.	Actual Workers. Total. Females.	Actual Workers. Partially agriculturist. Males.	Actual Workers. Partially agriculturist. Females.	Dependants. Both sexes.
	841	842	843	844	845	846	847	848	849	850	851	852
BENGAL	**111,842**	**33,243**	**28**	**5,341**	**2**	**78,571**	**3,035**	**1,248**	**2**	**304**	...	**1,785**
(1) *British Territory*	**111,725**	**33,157**	**28**	**5,320**	**2**	**78,540**	**273**	**66**	...	**11**	...	**207**
BURDWAN DIVISION	**19,028**	**5,834**	**2**	**938**	...	**13,192**	**75**	**27**	...	**8**	...	**48**
Burdwan	2,541	1,043	...	161	...	1,498	7	...	...	...	...	7
Birbhum	1,147	353	...	36	...	794	...	...	...	...	...	...
Bankura	1,553	437	...	131	...	1,116	2	...	...	...	...	2
Midnapore	4,939	1,437	...	352	...	3,502	66	27	...	8	...	39
Hooghly	5,427	1,439	2	166	...	3,986	...	...	...	...	...	...
Howrah	3,421	1,125	...	92	...	2,296	...	...	...	...	...	...
PRESIDENCY DIVISION	**44,084**	**14,162**	**21**	**1,367**	**2**	**29,901**	**106**	**27**	...	**8**	...	**79**
24-Parganas	8,532	2,377	...	263	...	6,155	8	...	...	...	...	8
Calcutta	24,303	8,564	18	458	...	15,721	48	23	...	...	...	25
Nadia	3,410	919	...	138	...	2,491	30	4	...	...	...	26
Murshidabad	2,837	692	3	101	2	2,142	...	...	...	...	...	...
Jessore	3,448	1,085	...	303	...	2,303	20	...	...	...	...	20
Khulna	1,554	525	...	101	...	1,029	...	...	...	...	...	...
RAJSHAHI DIVISION	**10,209**	**3,302**	**5**	**630**	...	**6,902**	**20**	**9**	...	...	...	**11**
Rajshah	1,812	510	1	123	...	1,292	...	...	...	...	...	...
Dinajpur	1,410	465	1	38	...	954	...	...	...	...	...	...
Jalpaiguri	824	308	...	66	...	516	3	2	...	...	...	1
Darjeeling	601	295	3	2	...	303	...	...	...	...	...	...
Rangpur	1,494	546	...	129	...	948	10	7	...	...	...	3
Bogra	1,131	317	...	97	...	814	...	...	...	...	...	...
Pabna	1,911	547	...	116	...	1,364	7	...	...	...	...	7
Malda	1,026	315	...	60	...	711	...	...	...	...	...	...
DACCA DIVISION	**23,252**	**5,526**	...	**1,347**	...	**17,726**	**64**	**1**	...	**1**	...	**63**
Dacca	11,052	1,904	...	355	...	9,148	57	1	...	1	...	56
Mymensingh	4,813	1,537	...	437	...	3,276	1	...	...	...	...	1
Faridpur	3,456	887	...	251	...	2,569	2	...	...	...	...	2
Backergunge	3,931	1,198	...	304	...	2,733	4	...	...	...	...	4
CHITTAGONG DIVISION	**15,152**	**4,333**	...	**1,038**	...	**10,819**	**8**	**2**	...	**2**	...	**6**
Tippera	4,395	1,229	...	402	...	3,166	8	2	...	2	...	6
Noakhali	3,543	913	...	255	...	2,630	...	...	...	...	...	...
Chittagong	7,150	2,161	...	379	...	4,989	...	...	...	...	...	...
Chittagong Hill Tracts	64	30	...	2	...	34	...	...	...	...	...	...
(2) *Feudatory States*	**117**	**86**	...	**21**	...	**31**	**2,762**	**1,182**	**2**	**293**	...	**1,578**
Cooch Behar	1	1	...	1	...	...	1,307	415	...	58	...	890
Hill Tippera	116	85	...	21	...	31	1,455	767	...	235	...	688
SIKKIM	10	8	...	...	...	2	42	5	...	...	...	37

This content downloaded from 202.122.18.30 on Wed, 12 Jun 2024 09:32:33 +00:00
All use subject to https://about.jstor.org/terms

CLASS C: *SUB-CLASS VII.—PUBLIC ADMINISTRATION.*

Class and Sub-Class Order ... 46.—PUBLIC ADMINISTRATION.

District or State.	146.—Municipal and other local (not village) service.						147.—Village officials and servants other than watchmen.					
	Total Workers and Dependants.	Actual Workers.				Dependants.	Total Workers and Dependants.	Actual Workers.				Dependants.
		Total.		Partially agriculturist.				Total.		Partially agriculturist.		
		Males.	Females.	Males.	Females.	Both sexes.		Males.	Females.	Males.	Females.	Both sexes.
	853	854	855	856	857	858	859	860	861	862	863	864
BENGAL	***17,774***	***8,357***	***582***	***487***	...	***8,828***	***1,146***	***365***	...	***142***	...	***781***
(1) British Territory	***17,684***	***8,299***	***582***	***484***	...	***8,796***	***1,128***	***360***	...	***139***	...	***768***
BURDWAN DIVISION	***2,565***	***928***	***220***	***28***	...	***1,417***	***68***	***20***	...	***2***	...	***48***
Burdwan	139	54	...	...	...	85	35	6	...	...	...	29
Birbhum	58	13	...	...	...	45	4	4	...	...	...	...
Bankura	143	38	...	8	...	105	2	2	...	...	...	...
Midnapore	344	69	1	4	...	274	17	8	...	2	...	9
Hooghly	713	184	91	11	...	438	1	...	...	...	...	1
Howrah	1,168	570	128	5	...	470	9	...	...	...	...	9
PRESIDENCY DIVISION	***11,569***	***6,115***	***338***	***289***	...	***5,116***	***340***	***103***	...	***33***	...	***237***
24-Parganas	3,353	1,402	175	50	...	1,776	17	4	...	...	...	13
Calcutta	6,933	4,339	158	189	...	2,436	1	...	...	...	...	1
Nadia	629	172	...	21	...	457	135	47	...	16	...	88
Murshidabad	357	114	4	6	...	239	97	32	...	13	...	65
Jessore	232	79	1	20	...	152	53	16	...	4	...	37
Khulna	65	9	...	3	...	56	37	4	...	...	...	33
RAJSHAHI DIVISION	***1,486***	***525***	***30***	***51***	...	***931***	***98***	***44***	...	***7***	...	***54***
Rajshahi	194	63	...	8	...	131	13	8	...	1	...	5
Dinajpur	167	75	5	1	...	87	9	6	...	...	...	3
Jalpaiguri	113	44	...	4	...	69	13	3	...	1	...	10
Darjeeling	207	76	10	...	...	121	20	10	...	2	...	10
Rangpur	171	92	...	10	...	79	10	4	...	1	...	6
Bogra	226	71	15	7	...	140	1	...	...	...	...	1
Pabna	254	54	...	8	...	200	16	7	...	1	...	8
Malda	154	50	...	13	...	104	16	6	...	1	...	10
DACCA DIVISION	***1,791***	***627***	***1***	***104***	...	***1,163***	***347***	***91***	...	***28***	...	***256***
Dacca	344	232	1	26	...	617	125	29	...	7	...	96
Mymensingh	313	134	...	40	...	273	39	16	...	7	...	23
Faridpur	305	184	...	18	...	121	61	15	...	4	...	46
Backergunge	229	77	...	20	...	152	122	31	...	10	...	91
CHITTAGONG DIVISION	***273***	***104***	...	***12***	...	***169***	***275***	***102***	...	***69***	...	***173***
Tippera	156	74	...	8	...	82	22	6	...	3	...	16
Noakhali	81	16	...	4	...	65	31	9	...	4	...	22
Chittagong	27	5	...	...	...	22	46	9	...	2	...	37
Chittagong Hill Tracts	9	9	...	...	...	...	176	78	...	60	...	98
(2) Feudatory States	***90***	***58***	...	***3***	...	***32***	***18***	***5***	...	***3***	...	***13***
Cooch Behar	90	58	...	3	...	32	18	5	...	3	...	13
Hill Tippera	...	...	...	...	...	...	...	...	...	...	...	...
SIKKIM	*8*	*3*	...	...	...	*5*	*27*	*19*	...	*1*	...	*8*

This content downloaded from 202.122.18.30 on Wed, 12 Jun 2024 09:32:33 +00:00
All use subject to https://about.jstor.org/terms

TABLE XV.—Occupation or means of Livelihood. Part A.—General Table—Details for Districts—*continued.*

Class and Sub-Class / Order / District or State	CLASS C: SUB-CLASS VIII.—PROFESSIONS AND LIBERAL ARTS. 46.—RELIGION. TOTAL OF ORDER 46. Total Workers and Dependants.	Actual Workers. Total. Males.	Actual Workers. Total. Females.	Actual Workers. Partially agriculturist. Males.	Actual Workers. Partially agriculturist. Females.	Dependants. Both sexes.	148.—Priests, ministers, etc. Total Workers and Dependants.	Actual Workers. Total. Males.	Actual Workers. Total. Females.	Actual Workers. Partially agriculturist. Males.	Actual Workers. Partially agriculturist. Females.	Dependants. Both sexes.
	865	866	867	868	869	870	871	872	873	874	875	876
BENGAL	***371,119***	***119,927***	***17,309***	***20,261***	***640***	***233,883***	***311,526***	***96,355***	***5,542***	***18,840***	***534***	***209,639***
(1) British Territory	***367,637***	***118,175***	***17,258***	***19,992***	***634***	***232,204***	***308,359***	***94,776***	***5,492***	***18,609***	***528***	***208,091***
BURDWAN DIVISION	***110,189***	***39,276***	***11,698***	***6,585***	***300***	***52,215***	***68,871***	***22,607***	***2,057***	***5,684***	***214***	***44,207***
Burdwan	17,284	6,067	2,266	869	22	8,951	9,418	3,273	319	664	21	5,827
Birbhum	6,287	2,349	1,885	213	16	2,953	2,225	871	231	148	9	1,123
Bankura	10,997	3,789	1,284	326	29	5,924	5,057	1,695	111	261	1	3,251
Midnapore	41,208	16,209	4,382	3,454	140	20,617	24,580	8,687	665	3,014	99	15,228
Hooghly	19,334	6,112	1,241	1,100	77	11,981	15,163	4,337	502	1,017	71	10,324
Howrah	15,079	4,750	640	623	16	9,689	12,428	3,745	229	580	13	8,454
PRESIDENCY DIVISION	***76,587***	***25,453***	***2,840***	***3,413***	***94***	***48,294***	***67,886***	***21,783***	***1,297***	***3,238***	***86***	***44,806***
24-Parganas	21,477	6,532	548	1,150	21	14,397	20,116	5,998	314	1,114	21	13,804
Calcutta	13,860	6,321	983	137	7	6,556	10,274	4,624	205	115	7	5,445
Nadia	13,864	3,855	410	632	16	9,599	13,094	3,520	388	584	15	9,177
Murshidabad	5,801	1,899	224	347	36	3,678	5,203	1,697	208	333	36	2,299
Jessore	11,157	3,574	602	589	10	6,981	8,867	2,696	112	540	4	6,059
Khulna	10,428	3,272	73	558	4	7,083	10,332	3,239	70	552	3	7,023
RAJSHAHI DIVISION	***28,865***	***10,029***	***754***	***2,256***	***83***	***18,082***	***25,360***	***8,868***	***556***	***2,132***	***74***	***15,936***
Rajshahi	5,441	1,767	142	582	28	3,532	5,151	1,906	134	563	27	3,411
Dinajpur	1,521	811	29	91	1	681	1,309	710	23	83	1	576
Jalpaiguri	865	543	23	28	...	229	658	429	6	28	...	223
Darjeeling	1,440	360	102	7	...	970	398	258	13	5	...	128
Rangpur	5,298	2,152	108	414	6	3,038	4,730	1,973	72	401	6	2,685
Bogra	2,416	796	68	221	13	1,552	2,142	679	54	196	5	1,409
Pabna	9,288	2,731	159	704	16	6,398	8,808	2,535	138	686	16	6,135
Malda	2,596	869	123	209	19	1,604	2,163	678	116	170	19	1,369
DACCA DIVISION	***85,354***	***25,235***	***1,227***	***4,707***	***120***	***58,892***	***81,017***	***23,694***	***1,023***	***4,576***	***117***	***56,300***
Dacca	28,058	8,007	387	1,279	39	19,664	26,557	7,425	349	1,248	39	18,783
Mymensingh	20,558	6,900	187	1,686	39	13,471	19,576	6,387	178	1,646	38	13,011
Faridpur	17,954	4,925	352	1,007	21	12,677	16,868	4,723	217	973	20	11,928
Backergunge	18,784	5,403	301	735	21	13,080	18,016	5,159	279	711	20	12,578
CHITTAGONG DIVISION	***66,642***	***18,182***	***739***	***3,031***	***37***	***47,721***	***65,225***	***17,824***	***559***	***2,979***	***37***	***46,842***
Tippera	21,898	6,718	394	1,862	28	14,786	21,212	6,563	224	1,834	28	14,425
Noakhali	7,726	1,815	41	449	6	5,870	7,474	1,753	30	426	6	5,702
Chittagong	36,844	9,547	304	720	3	26,993	36,392	9,457	296	719	3	26,660
Chittagong Hill Tracts	174	102	...	...	...	72	146	91	...	...	...	55
(2) Feudatory States	***3,482***	***1,752***	***51***	***269***	***6***	***1,679***	***3,167***	***1,579***	***50***	***231***	***6***	***1,538***
Cooch Behar	2,525	1,336	33	188	3	1,156	2,257	1,196	32	150	3	1,029
Hill Tippera	957	416	18	81	3	523	910	383	18	81	3	509
SIKKIM	***285***	***248***	***16***	***4***		***21***	***270***	***241***	***15***	***4***	...	***14***

This content downloaded from 202.122.18.30 on Wed, 12 Jun 2024 09:32:33 +00:00
All use subject to https://about.jstor.org/terms

Class and Sub-Class ... | CLASS C: *SUB-CLASS VIII.—PROFESSIONS AND LIBERAL ARTS.*

Order ... | *46.*—RELIGION.

District or State	*149.—Religious mendicants, inmates of monasteries, etc.*						*151.—Temple, burial or burning ground service, pilgrim conductors, circumcisers.*					
	Total Workers and Dependants.	Actual Workers.				Dependants.	Total Workers and Dependants.	Actual Workers.				Dependants.
		Total.		*Partially agriculturist.*				*Total.*		*Partially agriculturist.*		
		Males.	Females.	Males.	Females.	Both sexes.		Males.	Females.	Males.	Females.	Both sexes.
	877	878	879	880	881	882	883	884	885	886	887	888
BENGAL	***47,762***	***19,605***	***11,178***	***977***	***92***	***16,979***	***7,470***	***3,025***	***251***	***390***	***13***	***4,194***
(1) British Territory	***47,666***	***19,550***	***11,177***	***967***	***92***	***16,939***	***7,251***	***2,907***	***251***	***362***	***13***	***4,093***
BURDWAN DIVISION	***38,922***	***16,113***	***9,437***	***856***	***86***	***13,372***	***1,157***	***336***	***115***	***34***	...	***706***
Burdwan	**7,061**	2,648	1,828	198	1	2,585	**396**	99	92	7	...	265
Birbhum	**3,941**	1,436	1,651	59	7	854	**50**	16	...	2	...	34
Bankura	**5,651**	2,045	1,149	64	28	2,457	**49**	13	14	...	...	22
Midnapore	**16,113**	7,416	5,686	413	41	5,011	**229**	63	4	23	...	162
Hooghly	**3,714**	1,611	735	80	6	1,303	**373**	140	4	2	...	229
Howrah	**2,442**	957	388	42	3	1,097	**60**	5	1	...	...	54
PRESIDENCY DIVISION	***5,517***	***2,535***	***1,354***	***46***	***6***	***1,628***	***1,971***	***839***	***81***	***116***	***2***	***1,051***
24-Parganas	**827**	333	188	1	...	306	**468**	193	28	35	...	247
Calcutta	**2,378**	1,261	681	4	...	436	**543**	296	17	18	...	230
Nadia	**346**	180	...	16	...	166	**424**	146	22	32	1	256
Murshidabad	**48**	7	2	...	...	39	**321**	122	12	13	...	187
Jessore	**1,907**	728	482	25	6	677	**130**	55	...	12	...	75
Khulna	**11**	6	1	...	...	4	**85**	27	2	6	1	56
RAJSHAHI DIVISION	***1,361***	***262***	***103***	***30***	...	***996***	***1,529***	***762***	***34***	***82***	***9***	***733***
Rajshahi	**57**	19	1	2	...	37	**203**	133	4	15	1	66
Dinajpur	**54**	34	2	...	...	18	**84**	41	1	3	...	42
Jalpaiguri	**60**	41	7	...	...	12	**112**	67	1	...	...	44
Darjeeling	**771**	58	61	...	...	652	**13**	7	1	...	...	5
Rangpur	**291**	45	32	5	...	214	**243**	117	2	1	...	123
Bogra	**26**	24	...	18	...	2	**176**	76	9	8	...	124
Pabna	**67**	33	...	1	...	34	**337**	149	12	7	8	91
Malda	**35**	8	...	4	...	27	**361**	172	4	17	...	176
										31	...	185
DACCA DIVISION	***1,101***	***430***	***116***	***20***	...	***555***	***2,088***	***863***	***19***	***96***	***2***	***1,206***
Dacca	**369**	129	10	4	...	230	**610**	310	4	24	...	266
Mymensingh	**307**	209	1	9	...	97	**536**	266	3	27	1	267
Faridpur	**338**	49	104	7	...	185	**579**	122	12	23	1	445
Backergunge	**87**	43	1	...	...	43	**363**	135	...	22	...	228
CHITTAGONG DIVISION	***765***	***210***	***167***	***15***	...	***388***	***506***	***107***	***2***	***34***	...	***397***
Tippera	**466**	93	162	3	...	211	**133**	45	1	22	...	87
Noakhali	**121**	43	1	11	...	77	**124**	35	1	12	...	88
Chittagong	**178**	74	4	1	...	100	**249**	27	...	...	...	222
Chittagong Hill Tracts	...	...	...	...	...	...	...	...	...	...	...	...
(2) Feudatory States	***96***	***55***	***1***	***10***	...	***40***	***219***	***118***	...	***28***	...	***101***
Cooch Behar	**50**	23	1	10	...	26	**218**	**218**	...	...	...	...
Hill Tippera	**46**	32	...	...	...	14	**1**	**1**	...	28	...	101
SIKKIM	...	...	...	...	...	...	...	...	...	...	...	...

This content downloaded from 202.122.18.30 on Wed, 12 Jun 2024 09:32:33 +00:00
All use subject to https://about.jstor.org/terms

TABLE XV.—Occupation or means of Livelihood. Part A.—General Table—Details for Districts—*continued.*

Class and Sub-Class Order / District or State	Total Workers and Dependants.	Actual Workers. Total. Males.	Actual Workers. Total. Females.	Actual Workers. Partially agriculturist. Males.	Actual Workers. Partially agriculturist. Females.	Dependants. Both sexes.	Total Workers and Dependants.	Actual Workers. Total. Males.	Actual Workers. Total. Females.	Actual Workers. Partially agriculturist. Males.	Actual Workers. Partially agriculturist. Females.	Dependants. Both sexes.
	CLASS C: *SUB-CLASS VIII.—PROFESSIONS AND LIBERAL ARTS.*											
	47.—LAW.											
	TOTAL OF ORDER 47.						*152.—Lawyers of all kinds including kazis, law agents and mukhtiars.*					
	889	890	891	892	893	894	895	896	897	898	899	900
BENGAL	*75,798*	*18,857*	...	*5,819*	...	*56,941*	*48,947*	*9,641*	...	*3,478*	...	*39,306*
(1) British Territory	*74,738*	*18,624*	...	*5,716*	...	*56,114*	*48,122*	*9,479*	...	*3,400*	...	*38,643*
BURDWAN DIVISION	*14,013*	*3,761*	...	*1,146*	...	*10,251*	*8,280*	*1,853*	...	*625*	...	*6,427*
Burdwan	2,098	681	...	146	...	1,417	1,521	431	...	167	...	1,090
Birbhum	1,007	269	...	94	...	738	683	151	...	60	...	532
Bankura	1,591	379	...	188	...	1,212	854	202	...	101	...	652
Midnapore	3,811	1,099	...	435	...	2,712	1,799	385	...	206	...	1,414
Hooghly	2,523	657	...	141	...	1,866	1,598	351	...	80	...	1,247
Howrah	2,982	676	...	142	...	2,306	1,825	333	...	71	...	1,492
PRESIDENCY DIVISION	*22,546*	*5,687*	...	*1,122*	...	*16,859*	*15,130*	*3,201*	...	*712*	...	*11,929*
24-Parganas	3,889	834	...	164	...	3,055	1,926	333	...	84	...	1,593
Calcutta	10,233	2,865	...	206	...	7,368	7,459	1,862	...	143	...	5,597
Nadia	2,585	595	...	150	...	1,990	1,489	264	...	84	...	1,225
Murshidabad	1,737	384	...	147	...	1,353	1,341	231	...	117	...	1,110
Jessore	2,339	605	...	310	...	1,734	1,586	289	...	173	...	1,317
Khulna	1,763	404	...	145	...	1,359	1,329	242	...	111	...	1,087
RAJSHAHI DIVISION	*8,050*	*2,073*	...	*496*	...	*5,977*	*5,522*	*1,068*	...	*367*	...	*4,454*
Rajshahi	1,121	252	...	125	...	869	881	150	...	80	...	731
Dinajpur	1,248	369	...	92	...	879	859	184	...	50	...	675
Jalpaiguri	712	179	...	71	...	533	505	93	...	51	...	412
Darjeeling	80	19	...	1	...	61	51	10	...	1	...	41
Rangpur	1,728	453	...	139	...	1,275	1,250	226	...	90	...	1,024
Bogra	810	253	...	88	...	557	540	148	...	55	...	392
Pabna	1,594	361	...	66	...	1,233	999	179	...	...	...	820
Malda	757	187	...	67	...	570	437	78	...	40	...	359
DACCA DIVISION	*20,937*	*4,861*	...	*1,882*	...	*16,076*	*13,523*	*2,297*	...	*1,144*	...	*11,226*
Dacca	8,159	1,464	...	499	...	6,695	5,257	700	...	324	...	4,557
Mymensingh	4,916	1,383	...	562	...	3,533	3,504	741	...	335	...	2,763
Faridpur	3,836	929	...	432	...	2,907	2,444	384	...	247	...	2,060
Backergunga	4,026	1,085	...	389	...	2,941	2,318	472	...	238	...	1,846
CHITTAGONG DIVISION	*9,193*	*2,242*	...	*917*	...	*6,951*	*5,667*	*1,060*	...	*552*	...	*4,607*
Tippera	4,010	961	...	436	...	3,049	2,674	455	...	266	...	2,219
Noakhali	1,837	515	...	199	...	1,322	1,203	248	...	115	...	955
Chittagong	3,330	761	...	282	...	2,569	1,786	354	...	171	...	1,432
Chittagong Hill Tracts	16	5	...	...	...	11	4	3	...	...	...	1
(2) Feudatory States	*1,060*	*233*	...	*96*	...	*827*	*825*	*162*	...	*78*	...	*663*
Cooch Behar	632	143	...	50	...	489	398	73	...	32	...	325
Hill Tippera	428	90	...	46	...	338	427	89	...	46	...	338
SIKKIM	*9*	*4*	...	...	...	*5*	*1*	*1*	...	...	...	...

This content downloaded from 202.122.18.30 on Wed, 12 Jun 2024 09:32:33 +00:00
All use subject to https://about.jstor.org/terms

Class and Sub-Class ... Order ... / District or State.	CLASS C: SUB-CLASS VIII.—PROFESSIONS AND LIBERAL ARTS. 47.—LAW. 153.—Lawyers' clerks, petition-writers, etc.						48.—MEDICINE. TOTAL OF ORDER 48.					
	Total Workers and Dependants.	Actual Workers. Total.		Actual Workers. Partially agriculturist.		Dependants.	Total Workers and Dependants.	Actual Workers. Total.		Actual Workers. Partially agriculturist.		Dependants.
		Males.	Females.	Males.	Females.	Both sexes.		Males.	Females.	Males.	Females.	Both sexes.
	901	902	903	904	905	906	907	908	909	910	911	912
BENGAL	*26,851*	*9,216*	...	*2,334*	...	*17,635*	*163,005*	*41,844*	*15,249*	*7,419*	*156*	*105,912*
(1) British Territory	*26,616*	*9,145*	...	*2,316*	...	*17,471*	*161,918*	*41,480*	*15,197*	*7,359*	*156*	*105,241*
BURDWAN DIVISION	*5,732*	*1,908*	...	*521*	...	*3,824*	*29,749*	*7,048*	*4,379*	*1,778*	*39*	*18,322*
Burdwan	577	250	...	39	...	327	6,027	1,383	1,217	356	6	3,427
Birbhum	324	118	...	34	...	206	2,278	509	766	139	6	1,003
Bankura	737	177	...	87	...	560	3,438	733	450	184	11	2,255
Midnapore	2,012	714	...	229	...	1,298	6,238	1,723	1,200	460	11	3,315
Hooghly	925	306	...	61	...	619	6,530	1,568	460	417	5	4,502
Howrah	1,157	343	...	71	...	814	5,238	1,132	286	222	...	3,820
PRESIDENCY DIVISION	*7,416*	*2,486*	...	*410*	...	*4,930*	*41,684*	*10,327*	*5,280*	*1,451*	*20*	*26,077*
24-Parganas	1,963	501	...	80	...	1,462	7,489	1,874	475	269	1	5,140
Calcutta	2,774	1,003	...	63	...	1,771	10,848	3,103	803	99	...	6,942
Nadia	1,096	331	...	68	...	765	6,931	1,530	961	239	2	4,440
Murshidabad	396	153	...	30	...	243	5,193	984	1,573	182	5	2,636
Jessore	753	336	...	137	...	417	6,343	1,489	920	361	12	3,934
Khulna	434	162	...	34	...	272	4,880	1,347	548	291	...	2,985
RAJSHAHI DIVISION	*2,528*	*1,005*	...	*282*	...	*1,523*	*19,931*	*5,501*	*3,633*	*924*	*39*	*10,797*
Rajshahi	240	102	...	45	...	138	3,362	809	845	179	7	1,708
Dinajpur	389	185	...	42	...	204	1,996	575	498	70	3	923
Jalpaiguri	207	86	...	20	...	121	948	370	181	40	...	397
Darjeeling	29	9	...	...	...	20	437	172	32	5	...	233
Rangpur	478	227	...	49	...	251	3,473	996	571	151	9	1,906
Bogra	270	105	...	33	...	165	2,606	957	207	125	...	1,442
Pabna	595	182	...	66	...	413	4,189	1,073	303	262	1	2,813
Malda	320	109	...	27	...	211	2,920	549	996	92	19	1,375
DACCA DIVISION	*7,414*	*2,564*	...	*738*	...	*4,850*	*48,161*	*12,210*	*1,396*	*2,123*	*54*	*34,555*
Dacca	2,902	764	...	175	...	2,138	16,425	3,704	389	518	1	12,332
Mymensingh	1,412	642	...	227	...	770	7,908	2,371	400	475	3	5,137
Faridpur	1,392	545	...	185	...	847	9,544	2,228	536	475	47	6,780
Backergunge	1,708	613	...	151	...	1,095	14,284	3,907	71	655	3	10,306
CHITTAGONG DIVISION	*3,526*	*1,182*	...	*365*	...	*2,344*	*22,393*	*6,394*	*509*	*1,083*	*4*	*15,490*
Tippera	1,336	506	...	170	...	830	7,202	2,208	186	476	3	4,808
Noakhali	634	267	...	84	...	367	4,204	1,373	167	270	...	2,664
Chittagong	1,544	407	...	111	...	1,137	10,903	2,759	156	334	1	7,988
Chittagong Hill Tracts	12	2	...	...	...	10	84	54	...	3	...	30
(2) Feudatory States	*235*	*71*	...	*18*	...	*164*	*1,087*	*364*	*52*	*60*	...	*671*
Cooch Behar	234	70	...	18	...	164	718	230	48	36	...	440
Hill Tippera	1	1	...	...	...	...	369	134	4	24	...	231
SIKKIM	*8*	*3*	...	...	...	*5*	*25*	*17*	*2*	...	...	*6*

This content downloaded from 202.122.18.30 on Wed, 12 Jun 2024 09:32:33 +00:00
All use subject to https://about.jstor.org/terms

TABLE XV.—Occupation or means of Livelihood. Part A.—General Table—Details for Districts—*continued.*

Class and Sub-Class ... / Order ... / District or State	Total Workers and Dependants.	Actual Workers. Total. Males.	Actual Workers. Total. Females.	Actual Workers. Partially agriculturist. Males.	Actual Workers. Partially agriculturist. Females.	Dependants. Both sexes.	Total Workers and Dependants.	Actual Workers. Total. Males.	Actual Workers. Total. Females.	Actual Workers. Partially agriculturist. Males.	Actual Workers. Partially agriculturist. Females.	Dependants. Both sexes.
	CLASS C: *SUB-CLASS VIII.—PROFESSIONS AND LIBERAL ARTS.*											
	48.—MEDICINE.											
	154.—Medical practitioners of all kinds, including dentists, oculists and veterinary surgeons.						*155.—Midwives, vaccinators, compounders, nurses, masseurs, etc.*					
	313	914	915	916	917	918	919	920	921	922	923	924
BENGAL	***134,023***	***37,451***	***939***	***6,868***	***10***	***95,633***	***28,982***	***4,393***	***14,310***	***551***	***146***	***10,279***
(1) British Territory	***133,099***	***37,125***	***937***	***6,814***	***10***	***95,037***	***28,819***	***4,355***	***14,260***	***545***	***146***	***10,204***
BURDWAN DIVISION	***22,276***	***6,512***	***61***	***1,714***	...	***16,203***	***6,973***	***536***	***4,318***	***64***	***39***	***2,119***
Burdwan	**4,045**	1,248	6	345	...	2,789	**1,982**	135	1,200	11	6	638
Birbhum	**1,371**	470	3	134	...	898	**907**	39	763	5	6	105
Bankura	**2,759**	699	15	178	...	2,045	**679**	34	435	6	11	210
Midnapore	**4,626**	1,634	...	445	...	2,078	**1,612**	89	1,186	15	11	337
Hooghly	**5,465**	1,404	12	399	...	4,049	**1,065**	164	448	16	5	453
Howrah	**4,510**	1,057	9	213	...	3,444	**728**	75	277	9	...	376
PRESIDENCY DIVISION	***31,182***	***8,637***	***228***	***1,266***	***4***	***22,317***	***10,502***	***1,690***	***5,052***	***185***	***16***	***3,760***
24-Parganas	**6,174**	1,619	31	257	...	4,524	**1,315**	255	441	12	1	616
Calcutta	**8,493**	2,433	80	89	...	5,980	**2,355**	470	723	10	...	982
Nadia	**5,115**	1,311	19	230	2	3,785	**1,816**	219	912	19	...	655
Murshidabad	**3,169**	863	18	169	1	2,188	**2,084**	121	1,515	13	4	448
Jessore	**4,681**	1,307	18	314	1	3,356	**1,662**	182	902	47	11	578
Khulna	**3,610**	1,104	22	207	...	2,484	**1,270**	243	526	84	...	501
RAJSHAHI DIVISION	***14,458***	***4,795***	***188***	***854***	***1***	***9,475***	***5,473***	***706***	***3,445***	***70***	***38***	***1,322***
Rajshahi	**2,233**	705	77	169	1	1,151	**1,129**	104	768	10	6	257
Dinajpur	**1,206**	443	1	63	...	762	**790**	132	497	7	3	161
Jalpaiguri	**639**	299	4	36	...	336	**309**	71	177	4	...	61
Darjeeling	**295**	132	1	5	...	162	**142**	40	31	...	...	71
Rangpur	**2,564**	872	17	133	...	1,675	**909**	124	554	18	9	231
Bogra	**2,195**	879	7	117	...	1,309	**411**	78	200	8	...	133
Pabna	**3,544**	973	19	246	...	2,552	**645**	100	284	16	1	261
Malda	**1,782**	492	62	85	...	1,228	**1,138**	57	934	7	19	147
DACCA DIVISION	***44,214***	***11,231***	***317***	***1,963***	***4***	***32,666***	***3,947***	***979***	***1,079***	***160***	***50***	***1,889***
Dacca	**14,981**	3,322	147	471	1	11,512	**1,444**	282	242	47	...	820
Mymensingh	**7,012**	2,137	83	432	1	4,732	**896**	234	317	43	2	345
Faridpur	**8,573**	2,050	62	439	2	6,452	**971**	169	474	36	45	328
Backergunge	**13,648**	3,713	25	621	...	9,910	**636**	194	46	34	3	306
CHITTAGONG DIVISION	***20,469***	***5,950***	***143***	***1,017***	***1***	***14,376***	***1,924***	***444***	***366***	***66***	***3***	***1,114***
Tippera	**6,673**	2,085	32	455	...	4,556	**529**	123	154	21	3	252
Noakhali	**3,206**	1,152	32	231	...	2,022	**998**	221	135	39	...	642
Chittagong	**10,530**	2,671	79	328	1	7,780	**373**	88	77	6	...	208
Chittagong Hill Tracts	**60**	42	...	3	...	18	**24**	12	...	...	...	12
(2) Feudatory States	***924***	***326***	***2***	***54***	...	***596***	***163***	***38***	***50***	***6***	...	***75***
Cooch Behar	**587**	211	...	36	...	376	**131**	19	48	...	...	64
Hill Tippera	**337**	115	2	19	...	220	**32**	19	2	6	...	11
SIKKIM	***10***	***8***	***2***	...	...	...	***15***	***9***	...	...	...	***6***

This content downloaded from 202.122.18.30 on Wed, 12 Jun 2024 09:32:33 +00:00
All use subject to https://about.jstor.org/terms

TABLE XV.—Occupation or means of Livelihood. Part A.—General Table—Details for Districts—*continued.*

Class and Sub-Class ... Order ... / District or State.	CLASS C: *SUB-CLASS VIII.—PROFESSIONS AND LIBERAL ARTS.*											
	49.—INSTRUCTION.						50.—LETTERS AND ARTS AND SCIENCES.					
	156.—Professors and teachers of all kinds except law, medicine, music, dancing and drawing, and clerks and servants connected with education.						*TOTAL OF ORDER 50.*					
	Total Workers and Dependants.	Actual Workers.				Dependants.	Total Workers and Dependants.	Actual Workers.				Dependants.
		Total.		*Partially agriculturist.*				*Total.*		*Partially agriculturist.*		
		Males.	Females.	Males.	Females.	Both sexes.		Males.	Females.	Males.	Females.	Both sexes.
	925	926	927	928	929	930	931	932	933	934	935	936
BENGAL	***96,842***	***37,841***	***1,847***	***5,775***	***23***	***57,154***	***105,175***	***39,969***	***1,719***	***4,834***	***32***	***63,487***
(1) British Territory	***95,867***	***37,439***	***1,836***	***5,692***	***23***	***56,592***	***103,013***	***38,964***	***1,711***	***4,717***	***32***	***62,338***
BURDWAN DIVISION	***22,460***	***9,485***	***441***	***1,504***	***3***	***12,534***	***16,299***	***6,692***	***595***	***969***	***22***	***9,102***
Burdwan	3,794	1,457	88	296	...	2,249	3,190	1,438	124	212	4	1,628
Birbhum	1,817	836	187	131	1	794	1,547	633	188	94	7	726
Bankura	2,474	978	21	158	1	1,475	2,006	965	28	46	...	1,013
Midnapore	6,093	3,313	65	506	...	2,715	4,418	1,816	127	391	10	2,475
Hooghly	4,334	1,584	36	226	...	2,714	2,915	1,033	26	183	1	1,856
Howrah	3,948	1,317	44	187	1	2,587	2,223	807	12	43	...	1,404
PRESIDENCY DIVISION	***28,611***	***10,223***	***804***	***1,193***	***13***	***17,584***	***24,800***	***9,794***	***626***	***820***	***1***	***14,380***
24-Parganas	7,846	2,799	171	335	2	4,876	3,336	1,175	69	106	...	2,092
Calcutta	7,331	2,603	497	61	5	4,231	9,668	3,908	452	31	...	5,308
Nadia	4,425	1,556	74	183	...	2,095	4,131	1,587	22	185	...	2,522
Murshidabad	2,877	1,053	36	190	1	1,788	2,498	1,273	21	201	...	1,204
Jessore	2,641	999	12	226	3	1,639	2,967	1,047	42	107	...	1,878
Khulna	3,491	1,422	14	198	2	2,055	2,200	804	20	189	1	1,376
RAJSHAHI DIVISION	***9,836***	***4,451***	***279***	***693***	***1***	***5,106***	***16,223***	***6,874***	***410***	***645***	***2***	***8,939***
Raj-shahi	1,475	585	10	148	...	880	3,010	1,444	100	198	...	1,466
Dinajpur	1,259	787	5	65	...	467	954	410	53	28	...	491
Jalpaiguri	608	383	22	40	...	263	1,946	992	37	56	1	917
Darjeeling	769	280	135	3	...	354	643	259	55	7	...	329
Rangpur	1,534	885	12	118	...	637	3,613	1,461	87	137	...	2,065
Bogra	1,014	417	15	94	...	582	1,250	428	14	40	...	808
Pabna	1,862	585	7	149	1	1,270	3,573	1,359	34	143	1	2,180
Malda	1,255	529	73	85	...	653	1,234	521	30	36	...	683
DACCA DIVISION	***22,772***	***8,217***	***201***	***1,396***	***4***	***14,354***	***32,734***	***11,192***	***142***	***1,407***	***7***	***21,400***
Dacca	8,890	2,593	93	425	2	6,304	14,560	4,645	59	420	5	9,856
Mymensingh	4,083	1,842	46	383	1	2,195	7,638	3,022	19	547	...	4,597
Faridpur	3,279	1,683	28	251	1	2,168	4,824	1,672	33	174	...	3,119
Backergunge	6,420	2,699	34	339	...	3,687	5,712	1,853	31	266	2	3,828
CHITTAGONG DIVISION	***12,188***	***5,063***	***111***	***906***	***2***	***7,014***	***12,957***	***4,412***	***28***	***876***	...	***8,517***
Tippera	4,289	1,909	65	471	1	2,225	5,996	2,187	20	544	...	3,789
Noakhali	3,656	1,686	14	253	...	1,956	4,014	1,194	1	291	...	2,819
Chittagong	4,134	1,302	31	177	1	2,801	2,923	1,020	6	41	...	1,897
Chittagong Hill Tracts	109	76	1	5	...	32	24	11	1	...	...	12
(2) Feudatory States	***975***	***402***	***11***	***83***	...	***562***	***2,162***	***1,005***	***8***	***117***	...	***1,149***
Cooch Behar	642	267	5	41	...	370	1,823	808	7	95	...	1,008
Hill Tippera	333	135	6	39	...	192	339	197	1	22	...	141
SIKKIM	***39***	***17***	***2***	...	...	***20***	***6***	***6***	...	...	...	...

This content downloaded from 202.122.18.30 on Wed, 12 Jun 2024 09:32:33 +00:00
All use subject to https://about.jstor.org/terms

TABLE XV.—Occupation or means of Livelihood. Part A.—General Table—Details for Districts—*continued.*

CLASS T: *SUB-CLASS VIII.—PROFESSIONS AND LIBERAL ARTS.*

50.—LETTERS AND ARTS AND SCIENCES.

Class and Sub-Class / Order / District or State	158.—*Architects, surveyors, engineers, and their employees.* Total Workers and Dependants	Actual Workers. Total. Males.	Actual Workers. Total. Females.	Actual Workers. Partially agricultural. Males.	Actual Workers. Partially agricultural. Females.	Dependants. Both sexes.	159.—*Others (authors, photographers, artists, sculptors, astronomers, meteorologists, botanists, astrologers, etc.).* Total Workers and Dependants	Actual Workers. Total. Males.	Actual Workers. Total. Females.	Actual Workers. Partially agricultural. Males.	Actual Workers. Partially agricultural. Females.	Dependants. Both sexes.
	937	938	939	940	941	942	943	944	945	946	947	948
BENGAL	*14,360*	*5,371*	*96*	*503*		*8,693*	*14,189*	*4,193*	*137*	*400*	*5*	*9,839*
(1) British Territory	*14,186*	*5,467*	*96*	*498*		*8,623*	*14,119*	*4,156*	*156*	*395*	*5*	*9,807*
BURDWAN DIVISION	*1,374*	*475*	*25*	*41*		*874*	*1,923*	*593*	*35*	*103*	*5*	*1,195*
Burdwan	108	36		1		72	301	65	10	14	4	225
Birbhum	33	15	1	3		18	196	69	9	11		118
Bankura	149	64		13		85	300	99		2		201
Midnapore	361	140	24	19		200	586	201	16	60		360
Hooghly	199	41		2		158	347	100		12		247
Howrah	521	180		3		341	193	58		4		135
PRESIDENCY DIVISION	*6,021*	*2,153*	*22*	*47*		*3,846*	*3,325*	*1,139*	*91*	*34*		*2,095*
24-Parganas	934	269	5	9		639	668	160	32	11		476
Calcutta	4,469	1,642	16	9		2,811	1,743	741	40	6		962
Nadia	328	117	1	15		210	352	86	1	6		265
Murshidabad	112	40		9		72	128	62	3	8		63
Jessore	100	23		3		77	232	61	2	3		169
Khulna	78	32				46	202	29	13			160
RAJSHAHI DIVISION	*1,923*	*996*	*49*	*143*		*878*	*1,127*	*427*	*13*	*43*		*687*
Rajshahi	340	255		5		85	114	36	1	6		77
Dinajpur	104	20		1		84	42	30		1		12
Jalpaiguri	883	228		33		655	56	34				22
Darjeeling	448	144	49			255	107	62				45
Rangpur	183	87		12		96	211	80	1	7		133
Bogra	66	29		4		33	34	14		4		20
Pabna	315	93		32		222	507	151	2	24		354
Malda	81	40		5		41	53	19	9	1		25
DACCA DIVISION	*3,943*	*1,502*		*211*		*2,441*	*4,440*	*1,289*	*14*	*78*		*3,137*
Dacca	1,997	765		93		1,239	1,957	511	8	26		1,438
Mymensingh	826	595		81		291	716	228	1	11		487
Faridpur	585	124		22		461	791	249	4	21		577
Backergunge	537	18		13		459	976	301	1	19		635
CHITTAGONG DIVISION	*923*	*341*		*56*		*582*	*3,504*	*708*	*3*	*137*		*2,593*
Tippera	349	113		18		218	932	248		66		684
Noakhali	348	105		24		183	1,390	287	1	63		1,102
Chittagong	208	68		14		140	982	173	2	8		807
Chittagong Hill Tracts	18	5				11						
(2) Feudatory States	*171*	*104*		*5*		*70*	*70*	*37*	*1*	*5*		*32*
Cooch Behar	70	32		5		48	54	28	1	6		25
Hill Tippera	104	82				22	16	9				7
SIKKIM	5	5					1	1				

This content downloaded from 202.122.18.30 on Wed, 12 Jun 2024 09:32:33 +00:00
All use subject to https://about.jstor.org/terms

TABLE XV.—OCCUPATION OR MEANS OF LIVELIHOOD. PART A.—GENERAL TABLE—DETAILS FOR DISTRICTS—*continued*.

Class and Sub-Class / Order / District or State	CLASS C: SUB-CLASS VIII.—PROFESSIONS AND LIBERAL ARTS—concld. 50.—LETTERS AND ARTS AND SCIENCES—concld. 160.—Music composers and masters, players on all kinds of musical instruments (not military), singers, actors and dancers.						CLASS C: SUB-CLASS IX.—PERSONS LIVING ON THEIR INCOME. 51.—PERSONS LIVING PRINCIPALLY ON THEIR INCOME. 161.—Proprietors (other than of agricultural land), fund and scholarship holders and pensioners.					
	Total Workers and Dependants.	Actual Workers. Total.		Actual Workers. Partially agriculturist.		Dependants.	Total Workers and Dependants.	Actual Workers. Total.		Actual Workers. Partially agriculturist.		Dependants.
		Males.	Females.	Males.	Females.	Both sexes.		Males.	Females.	Males.	Females.	Both sexes.
	949	950	951	952	953	954	955	956	957	958	959	960
BENGAL	75,044	29,780	1,916	3,904	27	44,048	52,105	10,964	5,623	1,400	84	35,518
(1) *British Territory*	73,126	28,916	1,909	3,797	27	43,001	51,425	10,865	5,529	1,382	82	35,031
BURDWAN DIVISION	12,799	5,588	435	822	17	6,776	13,292	3,401	1,334	640	57	8,557
Burdwan	2,781	1,330	114	197	...	1,331	2,939	744	248	167	12	1,947
Birbhum	1,347	581	178	80	6	579	239	72	17	28	1	150
Bankura	1,525	797	28	31	...	709	682	141	23	46	...	495
Midnapore	3,428	1,469	51	311	10	1,875	2,505	751	300	143	11	1,454
Hooghly	2,308	885	26	169	1	1,397	3,293	822	289	151	6	2,183
Howrah	1,450	551	6	34	...	891	3,654	889	457	110	25	2,329
PRESIDENCY DIVISION	13,093	6,114	274	715	1	7,695	31,537	6,158	3,750	400	17	21,629
24-Parganas	1,489	673	32	79	...	784	6,878	1,242	929	132	5	4,637
Calcutta	2,534	1,256	157	16	...	1,121	19,072	3,865	2,229	73	3	12,973
Nadia	3,430	1,378	20	164	...	2,032	2,621	490	117	80	7	2,014
Murshidabad	2,185	1,138	18	163	...	1,029	1,779	319	334	47	2	1,126
Jessore	2,634	963	40	101	...	1,562	836	168	53	42	...	615
Khulna	1,811	707	7	172	1	1,097	351	74	18	26	...	259
RAJSHAHI DIVISION	13,173	5,451	348	469	2	7,374	1,535	429	140	90	5	966
Rajshahi	2,556	1,153	99	136	...	1,304	301	62	61	9	1	178
Dinajpur	808	360	33	28	...	395	82	19	14	...	1	48
Jalpaiguri	1,564	629	37	23	1	838	94	20	3	3	...	70
Darjeeling	88	53	6	7	...	29	319	138	16	10	...	155
Rangpur	3,216	1,294	60	118	...	1,826	187	55	4	7	...	121
Bogra	1,150	385	14	38	...	753	123	42	6	26	...	49
Pabna	2,751	1,115	32	87	1	1,604	292	89	15	32	...	216
Malda	1,100	462	21	30	...	617	138	34	21	13	3	67
DACCA DIVISION	24,341	8,400	427	1,118	7	15,814	4,284	640	289	185	2	3,353
Dacca	10,602	3,268	50	299	5	7,184	3,268	427	182	115	...	2,659
Mymensingh	6,092	2,229	18	455	...	3,815	349	72	69	18	1	208
Faridpur	3,448	1,338	20	130	...	2,081	429	86	19	33	...	324
Backergunge	4,199	1,565	39	234	2	2,734	238	55	19	18	1	164
CHITTAGONG DIVISION	8,730	3,363	25	683	...	5,342	777	237	16	67	1	524
Tippera	4,715	1,823	20	467	...	2,865	214	62	10	21	...	142
Noakhali	2,276	752	...	204	...	1,524	46	17	...	4	...	29
Chittagong	1,733	770	4	10	...	950	403	144	5	38	...	314
Chittagong Hill-Tracts	6	4	1	...	...	1	24	14	1	1	1	9
(2) *Feudatory States*	1,918	864	7	107	...	1,047	680	99	94	18	2	487
Cooch Behar	1,699	758	6	85	...	935	436	81	42	15	2	313
Hill Tippera	219	106	1	22	...	112	244	18	52	...	...	174
SIKKIM	...	...	...	...	...	...	23	22	...	...	...	1

This content downloaded from 202.122.18.30 on Wed, 12 Jun 2024 09:32:33 +00:00
All use subject to https://about.jstor.org/terms

TABLE XV.—Occupation or means of Livelihood. Part A.—General Table—Details for Districts—*continued.*

CLASS D.—*SUB-CLASS X.—DOMESTIC SERVICE.*

52.—DOMESTIC SERVICE.

TOTAL OF ORDER 52.

District or State	Total Workers and Dependants	Actual Workers. Total. Males.	Actual Workers. Total. Females.	Actual Workers. Partially agriculturist. Males.	Actual Workers. Partially agriculturist. Females.	Dependants. Both sexes.
	961	962	963	964	965	966
BENGAL	*526,890*	*254,386*	*111,590*	*8,466*	*519*	*160,914*
(1) British Territory	*519,851*	*249,691*	*110,915*	*8,360*	*518*	*159,245*
BURDWAN DIVISION	*146,613*	*63,595*	*42,859*	*1,955*	*234*	*40,159*
Burdwan	37,496	16,026	8,415	460	64	13,055
Birbhum	20,939	10,701	5,073	122	33	5,165
Bankura	15,694	5,811	5,928	118	48	4,165
Midnapore	34,808	15,218	12,649	755	48	6,941
Hooghly	21,192	7,791	7,127	303	36	6,274
Howrah	16,274	8,048	3,667	197	5	4,559
PRESIDENCY DIVISION	*231,310*	*113,976*	*48,565*	*2,976*	*155*	*68,760*
24-Parganas	33,769	18,615	6,045	895	98	8,109
Calcutta	110,094	58,553	21,011	1,130	26	30,530
Nadia	28,771	10,309	8,699	243	11	9,763
Murshidabad	32,370	12,599	8,904	325	15	10,857
Jessore	17,377	9,098	2,887	216	5	5,392
Khulna	8,929	4,802	1,019	257	...	3,108
RAJSHAHI DIVISION	*53,116*	*29,776*	*9,425*	*1,064*	*43*	*13,915*
Rajshahi	8,625	3,844	2,374	202	13	2,407
Dinajpur	4,963	2,990	935	38	6	1,038
Jalpaiguri	4,963	3,568	449	49	12	946
Darjeeling	7,737	3,949	476	19	...	3,312
Rangpur	8,654	5,950	1,297	275	...	1,407
Bogra	3,957	2,356	747	187	6	854
Pabna	9,276	4,439	2,427	199	4	2,410
Malda	4,941	2,680	720	95	2	1,541
DACCA DIVISION	*68,008*	*31,889*	*8,400*	*1,721*	*86*	*27,719*
Dacca	32,190	13,116	3,284	685	26	15,790
Mymensingh	18,391	9,367	3,411	617	17	3,613
Faridpur	8,862	4,554	1,076	229	42	3,232
Backergunge	8,565	4,852	629	190	1	3,084
CHITTAGONG DIVISION	*20,804*	*10,455*	*1,666*	*644*	*1*	*8,683*
Tippera	6,393	3,460	686	316	1	2,247
Noakhali	3,742	2,237	286	177	...	1,219
Chittagong	10,282	4,506	617	145	...	5,159
Chittagong Hill Tracts	387	252	77	6	...	58
(2) Feudatory States	*7,639*	*4,695*	*675*	*106*	*1*	*1,669*
Cooch Behar	5,214	3,942	373	64	1	899
Hill Tippera	1,825	753	302	42	...	770
SIKKIM	*719*	*488*	*167*	...	...	*66*

162.—Cooks, water-carriers, doorkeepers, watchmen and other indoor servants.

District or State	Total Workers and Dependants	Actual Workers. Total. Males.	Actual Workers. Total. Females.	Actual Workers. Partially agriculturist. Males.	Actual Workers. Partially agriculturist. Females.	Dependants. Both sexes.
	967	968	969	970	971	972
BENGAL	*505,379*	*240,622*	*111,413*	*8,116*	*518*	*153,344*
(1) British Territory	*498,789*	*236,176*	*110,738*	*8,028*	*517*	*151,875*
BURDWAN DIVISION	*144,220*	*62,254*	*42,854*	*1,925*	*234*	*39,112*
Burdwan	36,930	15,731	8,415	455	64	12,784
Birbhum	20,558	10,515	5,073	121	33	4,970
Bankura	15,685	5,655	5,926	114	48	4,874
Midnapore	34,381	15,023	12,646	750	48	6,712
Hooghly	20,819	7,583	7,127	301	36	6,109
Howrah	15,847	7,717	3,667	184	5	4,463
PRESIDENCY DIVISION	*218,969*	*105,608*	*48,411*	*2,816*	*155*	*64,959*
24-Parganas	32,296	17,529	6,045	703	98	8,722
Calcutta	102,816	55,000	20,870	1,033	26	25,987
Nadia	27,330	9,545	8,698	216	11	9,092
Murshidabad	30,931	12,[illegible]	8,901	812	15	10,029
Jessore	16,881	8,832	2,893	226	5	5,146
Khulna	8,735	4,081	1,019	257	...	3,035
RAJSHAHI DIVISION	*48,835*	*27,148*	*9,407*	*983*	*41*	*12,280*
Rajshahi	7,992	3,425	2,373	175	13	2,194
Dinajpur	4,527	2,752	934	30	6	861
Jalpaiguri	4,403	3,225	442	48	12	736
Darjeeling	6,437	3,154	469	15	...	2,814
Rangpur	8,201	5,695	1,297	271	...	1,296
Bogra	3,786	2,260	747	182	5	1,779
Pabna	8,950	4,248	2,425	186	3	2,277
Malda	4,449	2,469	720	76	2	1,320
DACCA DIVISION	*66,113*	*30,756*	*8,400*	*1,665*	*86*	*26,959*
Dacca	31,245	12,581	3,284	664	26	15,377
Mymensingh	17,607	8,852	3,411	589	17	5,344
Faridpur	8,815	4,527	1,076	229	42	3,219
Backergunge	8,448	4,793	629	184	1	3,026
CHITTAGONG DIVISION	*20,650*	*10,410*	*1,666*	*639*	*1*	*8,574*
Tippera	6,351	3,446	686	314	1	2,219
Noakhali	3,734	2,237	286	177	...	1,211
Chittagong	10,197	4,452	617	149	...	5,068
Chittagong Hill Tracts	368	245	77	6	...	46
(2) Feudatory States	*6,590*	*4,446*	*675*	*88*	*1*	*1,469*
Cooch Behar	4,889	3,741	373	48	1	775
Hill Tippera	1,701	795	302	40	...	694
SIKKIM	*690*	*463*	*167*	...	...	*60*

This content downloaded from 202.122.18.30 on Wed, 12 Jun 2024 09:32:33 +00:00
All use subject to https://about.jstor.org/terms

TABLE XV.—OCCUPATION OR MEANS OF LIVELIHOOD. PART A.—GENERAL TABLE—DETAILS FOR DISTRICTS—*continued.*

Class and Sub-Class Order / District or State	CLASS D :—SUB-CLASS X.—DOMESTIC SERVICE—concld. 52.—DOMESTIC SERVICE—concld. 163.—Private grooms, coachmen, dog boys, etc.						CLASS D :—SUB-CLASS XI.—INSUFFICIENTLY DESCRIBED OCCUPATIONS. 53.—GENERAL TERMS WHICH DO NOT INDICATE A DEFINITE OCCUPATION. TOTAL OF ORDER 53.					
	Total Workers and Dependants	Actual Workers. Total.		Actual Workers. Partially agriculturist.		Dependants.	Total Workers and Dependants	Actual Workers. Total.		Actual Workers. Partially agriculturist.		Dependants.
		Males.	Females.	Males.	Females.	Both sexes.		Males.	Females.	Males.	Females.	Both sexes.
	973	974	975	976	977	978	979	980	981	982	983	984
BENGAL	21,511	13,764	177	350	1	7,570	1,348,930	524,951	43,376	27,362	354	780,603
(1) British Territory	21,062	13,515	177	332	1	7,370	1,346,184	523,207	43,349	27,240	351	779,628
BURDWAN DIVISION	2,393	1,341	5	30		1,047	105,453	45,502	4,518	2,536	71	53,433
Burdwan	566	295		5		271	13,899	5,375	1,042	386		7,482
Birbhum	381	186		1		195	3,047	995	484	40	53	1,568
Bankura	219	126	1	1		91	3,368	1,087	770	92	3	1,511
Midnapore	427	196	3	5		223	10,030	4,039	795	292	6	5,196
Hooghly	373	208		2		165	17,660	6,762	639	910	7	10,259
Howrah	427	331		13		96	57,449	27,244	788	826	2	29,417
PRESIDENCY DIVISION	12,341	8,368	154	160		3,819	250,208	128,105	6,327	4,229	16	115,776
24-Parganas	1,473	1,096		12		367	51,052	22,456	1,663	736	4	26,933
Calcutta	7,278	5,534	141	97		1,603	143,664	86,626	3,208	2,287	4	53,880
Nadia	1,441	764	6	27		671	23,269	6,731	317	264	1	16,161
Murshidabad	1,439	597	3	13		839	12,793	5,143	684	400	3	6,916
Jessore	516	266	4	11		236	9,580	3,624	383	267	4	5,573
Khulna	194	121				73	8,960	3,525	72	275		6,363
RAJSHAHI DIVISION	4,281	2,628	18	81	1	1,633	359,328	141,099	23,194	4,637	171	195,035
Rajshahi	633	419	1	27		213	76,405	29,144	2,682	2,367	42	44,579
Dinajpur	436	258	1	8		177	13,463	6,209	1,538	90	3	5,716
Jalpaiguri	560	343	2	3		210	13,663	7,403	512	93	1	5,748
Darjeeling	1,300	795	7	4		498	19,151	8,626	4,159	160	98	6,366
Rangpur	363	255		4		104	49,326	27,107	1,025	539	1	21,194
Bogra	171	90		5		75	21,307	8,026	369	298	1	12,912
Pabna	326	191	2	13	1	133	69,236	23,852	641	589	2	44,743
Malda	492	271		17		221	96,777	30,732	12,268	501	23	53,777
DACCA DIVISION	1,893	1,133		56		760	334,363	117,382	5,893	6,101	85	211,088
Dacca	945	532		21		413	115,951	37,753	1,217	2,191	5	76,981
Mymensingh	784	515		29		269	95,130	33,986	2,975	1,489	36	58,169
Faridpur	47	27				20	41,090	15,315	624	1,046	28	24,651
Backergunge	117	59		6		58	82,192	29,828	1,077	1,375	16	51,287
CHITTAGONG DIVISION	154	45		5		109	296,832	91,119	3,417	9,737	11	202,296
Tippera	42	14		2		28	77,306	29,911	721	6,833	10	46,674
Noakhali	8					8	96,075	25,541	374	2,256		70,160
Chittagong	85	24		3		61	122,569	35,148	2,232	633	1	85,199
Chittagong Hill Tracts	19	7				12	882	519	100	15		263
(2) Feudatory States	449	249		18		200	2,746	1,744	27	122		975
Cooch Behar	325	201		16		124	1,842	1,095	27	33		720
Hill Tippera	124	48		2		76	904	649		84		255
SIKKIM	29	23				6	599	231	183		4	183

This content downloaded from 202.122.18.30 on Wed, 12 Jun 2024 09:32:33 +00:00
All use subject to https://about.jstor.org/terms

TABLE XV.—Occupation or means of Livelihood. Part A.—General Table—Details for Districts—*continued.*

Class and Sub-Class ... Order ...

CLASS B: *SUB-CLASS XI.—INSUFFICIENTLY DESCRIBED OCCUPATIONS.*

53.—GENERAL TERMS WHICH DO NOT INDICATE A DEFINITE OCCUPATION.

164.—Manufacturers, business men and contractors otherwise unspecified.

165.—Cashiers, accountants, book-keepers, clerks and other employees in unspecified offices, warehouses and shops.

District or State.	164. Total Workers and Dependants.	164. Actual Workers. Total. Males.	164. Actual Workers. Total. Females.	164. Actual Workers. Partially agriculturist. Males.	164. Actual Workers. Partially agriculturist. Females.	164. Dependants. Both sexes.	165. Total Workers and Dependants.	165. Actual Workers. Total. Males.	165. Actual Workers. Total. Females.	165. Actual Workers. Partially agriculturist. Males.	165. Actual Workers. Partially agriculturist. Females.	165. Dependants. Both sexes.
	985	986	987	988	989	990	991	992	993	994	995	996
BENGAL	***14,177***	***5,062***	***49***	***570***	...	***9,066***	***182,377***	***77,384***	***1,094***	***4,203***	***11***	***103,899***
(1) British Territory	***14,080***	***5,019***	***49***	***560***	...	***9,012***	***181,450***	***76,857***	***1,091***	***4,154***	***11***	***103,502***
BURDWAN DIVISION	***2,148***	***745***	***1***	***72***	...	***1,402***	***43,502***	***16,481***	***373***	***1,328***	***7***	***26,648***
Burdwan	258	131		12	...	127	5,087	1,963	36	234	...	3,088
Birbhum	60	28		7	...	32	934	478	78	29	...	380
Bankura	117	40		5	...	77	741	314	1	45	...	426
Midnapore	246	69		18	...	177	2,686	1,234	9	141	...	1,443
Hooghly	618	155	1	12	...	462	10,539	3,228	154	417	6	7,157
Howrah	849	322		18	...	527	23,515	9,264	97	462	1	14,154
PRESIDENCY DIVISION ...	***6,909***	***2,546***	***14***	***262***	...	***4,349***	***100,115***	***44,531***	***667***	***1,601***	***4***	***54,917***
24-Parganas	1,464	465	4	50	...	995	18,375	6,364	169	333	...	11,842
Calcutta	3,742	1,419	9	48	...	2,314	70,631	33,724	290	760	2	36,617
Nadia	817	326	1	81	...	490	3,656	1,175	45	80	1	2,606
Murshidabad	242	91		22	...	151	2,516	1,266	85	130	1	1,166
Jessore	499	172		44	...	327	2,207	835	55	147	...	1,317
Khulna	145	73		17	...	72	2,730	1,238	23	151	...	1,369
RAJSHAHI DIVISION	***1,317***	***513***	***34***	***49***	...	***770***	***11,758***	***6,851***	***49***	***438***	...	***4,858***
Rajshahi	95	30		7	...	65	2,114	1,200	11	115	...	903
Dinajpur	55	25		1	...	30	1,267	828	...	42	...	439
Jalpaiguri	235	119		3	...	116	2,295	1,463	...	32	...	832
Darjeeling	495	148	34	3	...	312	1,331	493	39	3	...	794
Rangpur	159	88		10	...	71	3,014	1,739	...	150	...	1,275
Bogra	50	27		17	...	23	677	452	...	31	...	225
Pabna	164	49		7	...	115	687	447	...	47	...	240
Malda	64	26		1	...	38	373	223	...	18	...	150
DACCA DIVISION	***2,826***	***943***		***117***	...	***1,882***	***18,693***	***5,938***		***422***	...	***12,755***
Dacca	1,402	334		53	...	1,068	8,096	2,289		155	...	5,807
Mymensingh	840	481		29	...	356	3,055	1,554		93	...	1,501
Faridpur	275	50		22	...	225	3,770	780		84	...	2,990
Backergunge	309	76		13	...	233	3,772	1,315		90	...	2,457
CHITTAGONG DIVISION ...	***880***	***271***		***60***	...	***609***	***7,382***	***3,056***	***2***	***265***	...	***4,324***
Tippera	198	66		26	...	132	2,241	1,165	1	195	...	1,075
Noakhali	139	42		9	...	97	439	259	...	28	...	180
Chittagong	539	159		25	...	380	4,690	1,620	1	139	...	3,069
Chittagong Hill Tracts ...	4	4			...		12	12			...	
(2) Feudatory States ...	***97***	***43***		***10***	...	***54***	***927***	***527***	***3***	***49***	...	***397***
Cooch Behar	54	20		1	...	34	809	425	3	20	...	381
Hill Tippera	43	23		9	...	20	118	102	...	29	...	16
SIKKIM	3	...			...	3	84	99	2	...	...	53

This content downloaded from 202.122.18.30 on Wed, 12 Jun 2024 09:32:33 +00:00
All use subject to https://about.jstor.org/terms

Class and Sub-Class ... Order ... / District or State.	CLASS D: *SUB-CLASS XI.—INSUFFICIENTLY DESCRIBED OCCUPATIONS.* 53.—GENERAL TERMS WHICH DO NOT INDICATE A DEFINITE OCCUPATION. 166.—*Mechanics otherwise unspecified.*						167.—*Labourers and workmen otherwise unspecified.*					
	Total Workers and Dependants.	Actual Workers. *Total.*		*Partially agriculturist.*		Dependants.	Total Workers and Dependants.	Actual Workers. *Total.*		*Partially agriculturist.*		Dependants.
		Males.	Females.	Males.	Females.	Both sexes.		Males.	Females.	Males.	Females.	Both sexes.
	997	998	999	1000	1001	1002	1003	1004	1005	1006	1007	1008
BENGAL	***22,273***	***8,902***	***75***	***176***	***2***	***43,296***	***1,130,103***	***433,603***	***42,158***	***22,413***	***341***	***654,342***
(1) British Territory	***22,258***	***8,893***	***75***	***176***	***2***	***43,290***	***1,128,396***	***432,438***	***42,134***	***22,350***	***341***	***653,824***
BURDWAN DIVISION	***10,996***	***4,053***	***9***	***98***	...	***6,934***	***48,897***	***24,323***	***4,135***	***1,038***	***64***	***20,449***
Burdwan	179	99	4	...	...	76	8,375	3,182	1,002	140	...	4,191
Birbhum	...	...	...	...	...	...	2,053	489	408	4	53	1,156
Bankura	...	...	...	...	...	...	2,510	733	709	32	3	1,008
Midnapore	57	15	...	...	...	42	7,041	2,721	786	133	6	3,534
Hooghly	187	12	2	...	...	173	6,316	3,367	482	481	34	2,467
Howrah	10,573	3,927	3	98	...	6,643	22,512	13,731	688	248	8	8,093
PRESIDENCY DIVISION	***10,988***	***4,492***	***65***	***69***	***2***	***6,781***	***132,896***	***76,536***	***5,881***	***2,297***	***10***	***50,779***
24-Parganas	4,822	1,901	5	50	1	2,916	26,391	13,726	1,485	303	3	11,180
Calcutta	5,362	2,556	30	17	...	2,770	63,929	48,927	2,873	1,402	2	12,129
Nadia	46	21	...	1	...	25	18,690	5,279	271	102	...	13,140
Murshidabad	15	9	...	1	...	6	9,970	3,778	599	247	2	5,593
Jessore	40	4	24	...	1	12	6,834	2,613	304	76	3	3,917
Khulna	3	1	...	...	...	2	7,082	2,213	49	107	...	4,820
RAJSHAHI DIVISION	***381***	***92***	***1***	***4***	...	***288***	***345,873***	***133,643***	***23,110***	***4,146***	***171***	***189,119***
Rajshahi	17	9	...	...	...	8	74,179	27,905	2,671	2,245	43	43,603
Dinajpur	6	3	...	...	...	3	12,135	5,353	1,538	47	3	5,244
Jalpaiguri	46	26	...	1	...	20	11,087	5,795	512	57	1	4,780
Darjeeling	37	11	1	...	...	25	17,288	7,967	4,086	154	98	5,235
Rangpur	200	34	...	1	...	166	45,953	25,246	1,035	378	1	19,882
Bogra	1	...	...	1	...	...	20,579	7,546	389	249	1	12,664
Pabna	74	8	...	1	...	66	68,311	23,348	641	534	2	44,322
Malda	...	...	...	...	...	...	96,340	12,998	482	23	23	53,589
DACCA DIVISION	***518***	***256***	...	***5***	...	***262***	***312,326***	***110,244***	***5,893***	***5,557***	***85***	***196,189***
Dacca	401	171	...	4	...	230	106,052	34,059	1,217	1,279	5	69,876
Mymensingh	3	2	...	...	...	1	91,232	37,998	2,975	1,360	36	50,311
Faridpur	22	10	...	1	...	12	37,023	14,975	624	389	28	21,424
Backergunge	92	73	...	...	...	19	78,019	23,364	1,077	1,272	16	48,578
CHITTAGONG DIVISION	***75***	...	...	...	...	***75***	***283,495***	***87,722***	***3,415***	***9,312***	***11***	***197,288***
Tippera	...	...	...	...	...	...	74,867	28,680	720	6,609	10	45,487
Noakhali	...	...	...	...	...	...	95,497	25,240	374	2,219	...	69,883
Chittagong	75	...	...	...	...	75	117,265	33,369	2,231	469	1	81,675
Chittagong Hill Tracts ...	...	...	...	...	...	...	866	503	100	15	...	263
(2) Feudatory States ...	***15***	***9***	...	...	...	***6***	***1,707***	***1,165***	***24***	***63***	...	***518***
Cooch Behar	15	9	...	...	...	6	964	641	21	17	...	299
Hill Tippera	...	...	...	...	...	...	743	524	3	46	...	219
SIKKIM	...	...	...	...	...	...	***512***	***293***	***183***	...	***4***	***127***

This content downloaded from 202.122.18.30 on Wed, 12 Jun 2024 09:32:33 +00:00
All use subject to https://about.jstor.org/terms

TABLE XV.—Occupation or means of livelihood. Part A.—General Table—Details for Districts—*continued.*

CLASS D: *SUB-CLASS XII.—UNPRODUCTIVE.*

Class and Sub-Class Order / District or State	54.—Inmates of jails, asylums and hospitals. 168.—*Inmates of jails, asylums and hospitals.*						55.—Beggars, vagrants, prostitutes. 169.—*Beggars, vagrants, procurers, prostitutes, receivers of stolen goods, cattle poisoners.*					
	Total Workers and Dependants.	Actual Workers. Total. Males.	Females.	Partially agriculturist. Males.	Females.	Dependants. Both sexes.	Total Workers and Dependants.	Actual Workers. Total. Males.	Females.	Partially agriculturist. Males.	Females.	Dependants. Both sexes.
	1009	1010	1011	1012	1013	1014	1015	1016	1017	1018	1019	1020
BENGAL	*14,150*	*13,124*	*1,001*	*154*		*25*	*431,669*	*110,223*	*166,507*	*2,916*	*938*	*154,939*
(1) *British Territory*	*14,099*	*13,082*	*992*	*154*		*25*	*422,190*	*106,829*	*163,402*	*2,838*	*930*	*151,959*
BURDWAN DIVISION	*3,063*	*1,821*	*242*	*101*			*43,969*	*11,842*	*17,403*	*397*	*250*	*14,024*
Burdwan	441	300	141				7,437	2,327	2,321	48	153	2,790
Birbhum	134	127	7				4,610	1,610	1,342	32	5	1,658
Bankura	284	206	78	99			3,942	1,182	1,408	13	20	1,318
Midnapore	842	831	11				14,140	5,565	5,851	214	35	4,524
Hooghly	315	310	5	2			6,152	1,425	2,997	43	8	1,820
Howrah	47	47					6,988	1,729	3,774	17	20	1,885
PRESIDENCY DIVISION	*6,145*	*5,493*	*652*	*45*			*90,086*	*20,665*	*41,362*	*457*	*81*	*28,059*
24-Parganas	169	162	7				17,486	4,706	7,210	159	21	5,570
Calcutta	4,576	4,089	487				21,007	2,585	14,869	6	13	3,553
Nadia	167	153	14				19,733	4,425	7,328	128	23	7,980
Murshidabad	845	721	123	2			12,000	3,368	4,960	51	14	3,672
Jessore	359	354	5				12,833	3,656	4,409	72	7	4,768
Khulna	89	73	16	43			7,027	1,925	2,586	41	3	2,516
RAJSHAHI DIVISION	*1,964*	*1,890*	*69*	*8*		*5*	*118,250*	*36,195*	*39,695*	*1,072*	*218*	*42,450*
Rajshahi	795	789	6			4	19,768	5,286	8,155	258	62	6,337
Dinajpur	180	174	5			1	16,254	5,010	4,912	179	23	5,426
Jalpaiguri	104	101	3			2	6,286	2,541	1,667	24	1	2,108
Darjeeling	88	38	50				667	329	167			172
Rangpur	230	226	4	8			39,166	12,613	10,007	395	48	15,646
Bogra	171	171					13,205	3,432	4,328	94	22	5,445
Pabna	312	308	4				15,751	3,732	6,901	66	34	5,008
Malda	84	83	1				7,153	2,267	2,568	86	28	2,318
DACCA DIVISION	*3,161*	*3,122*	*25*			*14*	*94,969*	*22,966*	*39,028*	*554*	*283*	*32,975*
Dacca	1,345	1,335	9			1	26,058	5,753	12,091	175	47	8,214
Mymensingh	915	901	6			8	41,858	10,155	15,315	247	73	16,088
Faridpur	353	349	1			5	12,194	2,782	5,054	92	133	3,458
Bakergunge	548	537	9				14,859	3,976	5,068	50	30	5,215
CHITTAGONG DIVISION	*766*	*750*	*4*			*6*	*75,676*	*15,161*	*26,004*	*358*	*98*	*34,451*
Tippera	452	445	1			6	24,262	6,012	7,659	164	62	10,291
Noakhali	93	93					21,483	4,182	6,469	154	45	11,853
Chittagong	221	218	3				29,559	4,627	12,487	40	1	12,345
Chittagong Hill Tracts	...	...					312	160	89			63
(2) *Feudatory States*	*51*	*42*	*9*				*9,479*	*3,394*	*3,105*	*78*	*8*	*2,930*
Cooch Behar	10	1	9				8,326	2,974	2,647	57	4	2,705
Hill Tippera	41	41					1,153	420	458	21	4	275
SIKKIM	*10*	*10*					*114*	*63*	*41*	*1*		*10*

This content downloaded from 202.122.18.30 on Wed, 12 Jun 2024 09:32:33 +00:00
All use subject to https://about.jstor.org/terms

TABLE XV.—Occupation or means of Livelihood. Part B.—Subsidiary Occupations of Agriculturists—Actual Workers only.

(1) *Rent-receivers.*

District or State.	Total number of rent-receivers (actual workers).		Number of actual workers who returned subsidiary occupations.				Details of subsidiary occupations returned.									
			(a) Agricultural.		(b) Non-agricultural.		Rent payers.		Agricultural labourers.		Government servants of all kinds.		Money-lenders and grain dealers.		Other traders, of all kinds.	
	Males.	Females.	Males.	Females.	Males.	Females.	Males.	Females.	Males.	Females.	Males.	Females.	Males.	Females.	Males.	Females.
1	2	3	4	5	6	7	8	9	10	11	12	13	14	15	16	17
BENGAL	***263,479***	***63,328***	***30,966***	***2,887***	***53,645***	***2,303***	***29,329***	***2,748***	***1,644***	***139***	***2,057***	...	***9,012***	***813***	***9,715***	***431***
(1) British Territory	***260,179***	***62,779***	***30,319***	***2,842***	***52,971***	***2,280***	***28,676***	***2,703***	***1,643***	***139***	***2,031***	...	***8,899***	***810***	***9,549***	***420***
BURDWAN DIVISION ...	***63,446***	***19,115***	***7,193***	***720***	***11,127***	***750***	***6,703***	***633***	***490***	***87***	***259***	...	***1,376***	***220***	***1,955***	***139***
Burdwan	15,176	4,401	1,391	164	3,802	263	1,079	98	312	66	70	...	231	57	844	44
Birbhum	3,796	670	458	57	358	32	456	55	2	2	17	...	69	11	49	5
Bankura	9,896	3,774	760	124	1,695	187	717	124	33	...	43	...	245	65	272	36
Midnapore	14,439	3,251	3,303	244	3,053	127	3,323	214	70	16	61	...	576	59	357	17
Hooghly	14,389	5,799	877	133	1,388	108	800	133	27	...	41	...	119	29	267	32
Howrah	5,750	1,220	324	12	921	33	273	9	46	3	17	...	113	13	168	5
PRESIDENCY DIVISION ...	***75,992***	***17,311***	***5,065***	***369***	***13,498***	***451***	***4,703***	***348***	***362***	***21***	***667***	...	***2,036***	***151***	***2,736***	***110***
24-Parganas	13,053	4,258	1,840	134	2,960	92	1,728	115	112	19	155	...	511	33	631	18
Calcutta	5,636	1,171	14	1	364	49	12	1	2	...	50	...	47	10	60	...
Nadia	7,950	3,338	725	81	905	91	699	81	26	...	46	...	257	38	122	17
Murshidabad	2,371	926	514	71	455	21	496	71	28	...	16	...	82	3	64	9
Jessore	30,677	5,782	1,424	56	5,083	142	1,274	54	150	2	238	...	772	44	893	29
Khulna	16,325	2,376	548	26	3,651	86	504	26	44	...	162	...	367	23	967	37
RAJSHAHI DIVISION ...	***30,622***	***7,074***	***6,584***	***1,102***	***6,009***	***307***	***6,311***	***1,075***	***273***	***27***	***224***	...	***891***	***77***	***1,190***	***52***
Rajshahi	3,946	1,828	1,964	608	1,204	92	940	606	124	2	26	...	125	12	146	16
Dinajpur	2,196	543	577	49	516	44	525	48	52	1	24	...	105	14	119	10
Jalpaiguri	9,760	556	538	49	641	19	526	49	12	...	30	...	65	5	249	4
Darjeeling	1,260	1,064	298	37	96	8	295	37	3	...	10	...	21	4	38	3
Rangpur	5,563	859	2,744	106	957	56	2,737	151	7	15	55	...	159	9	170	...
Bogra	3,662	1,208	733	55	1,105	37	391	55	42	...	33	...	191	7	235	3
Pabna	3,966	965	197	103	1,307	59	706	101	27	7	45	...	198	23	197	11
Malda	869	153	20	20	183	12	191	28	6	2	5	...	27	3	37	3
DACCA DIVISION ...	***66,361***	***14,902***	***6,312***	***483***	***16,041***	***697***	***5,843***	***479***	***469***	***4***	***674***	...	***3,303***	***287***	***2,755***	***103***
Dacca	16,077	6,379	1,114	80	4,793	246	787	78	327	2	151	...	978	130	694	17
Mymensingh	20,215	2,818	2,372	135	4,327	133	2,293	135	74	...	187	...	913	49	738	21
Faridpur	14,172	3,197	1,075	83	3,872	161	1,059	81	25	2	142	...	883	84	690	41
Backergunge	16,097	2,508	1,751	135	3,944	87	1,708	135	43	...	194	...	529	24	640	24
CHITTAGONG DIVISION ...	***23,553***	***5,777***	***5,165***	***168***	***5,396***	***145***	***5,116***	***168***	***49***	...	***214***	...	***1,205***	***75***	***913***	***16***
Tippera	8,776	919	2,040	60	2,329	53	2,019	60	21	...	73	...	703	43	277	3
Noakhali	3,965	374	1,291	46	964	20	1,287	46	4	...	46	...	270	18	147	1
Chittagong	10,757	2,474	1,820	60	2,076	69	1,798	60	22	...	93	...	230	14	471	11
Chittagong Hill Tracts ...	60	10	14	2	27	3	12	2	2	...	2	...	...	...	18	1
(2) ***Feudatory States*** ...	***3,300***	***549***	***647***	***45***	***674***	***23***	***646***	***45***	***1***	...	***26***	...	***203***	***3***	***166***	***11***
Cooch Behar	2,778	488	498	37	541	21	497	37	1	...	18	...	197	3	128	11
Hill Tippera	522	61	149	...	130	2	149	8	...	...	8	...	6	...	38	...
SIKKIM	***56***	***10***	***1***	...	***8***	...	***1***	...	...	...	...	...	...	...	***3***	...

This content downloaded from 202.122.18.30 on Wed, 12 Jun 2024 09:32:33 +00:00
All use subject to https://about.jstor.org/terms

TABLE XV.—Occupation or means of Livelihood. Part B.—Subsidiary Occupations of Agriculturists—Actual Workers only—*contd.*

(1) Rent-receivers—concluded.

District or State.	Details of subsidiary occupations returned—*concluded.*															
	Priests.		Clerks of all kinds (not Government).		Schoolmasters.		Lawyers.		Estate agents and Managers.		Medical Practitioners.		Artisans.		Other Occupations.	
	Males.	Females.	Males.	Females.	Males.	Females.	Males.	Females.	Males.	Females.	Males.	Females.	Males.	Females.	Males.	Females.
	18	19	20	21	22	23	24	25	26	27	28	29	30	31	32	33
BENGAL	***7,185***	***148***	***3,040***	...	***2,777***	***18***	***546***	...	***3,857***	...	***2,913***	***14***	***1,418***	***139***	***11,125***	***740***
(1) British Territory	***7,146***	***148***	***3,004***	...	***2,746***	***15***	***538***	...	***3,844***	...	***2,886***	***14***	***1,405***	***135***	***11,013***	***735***
BURDWAN DIVISION	***2,085***	***34***	***431***	...	***596***	***11***	***80***	...	***290***	...	***487***	***4***	***306***	***14***	***3,269***	***328***
Burdwan	280	...	131	...	119	10	24	...	68	...	76	2	232	11	1,665	144
Birbhum	25	1	12	...	25	...	10	...	12	...	29	...	19	1	91	14
Bankura	392	...	55	...	118	...	21	...	22	...	95	...	22	...	350	88
Midnapore	884	24	113	...	175	...	21	...	102	...	129	1	11	1	626	25
Hooghly	316	...	59	...	101	...	3	...	52	...	102	...	10	1	316	55
Howrah	179	9	61	...	68	1	2	...	34	...	56	1	12	...	221	4
PRESIDENCY DIVISION	***1,641***	***27***	***991***	...	***818***	***2***	***94***	...	***1,218***	...	***798***	***2***	***276***	***15***	***2,223***	***144***
24-Parganas	379	...	223	...	144	...	18	...	258	...	113	...	69	6	459	35
Calcutta	7	...	90	...	13	1	26	...	3	...	17	2	9	...	143	36
Nadia	128	13	67	...	43	1	2	...	99	...	51	...	15	2	75	20
Murshidabad	55	...	34	...	28	...	2	...	23	...	26	...	4	3	101	6
Jessore	681	8	285	...	319	...	24	...	479	...	340	...	85	1	967	30
Khulna	341	6	292	...	271	...	22	...	356	...	251	...	94	3	478	17
RAJSHAHI DIVISION	***458***	***19***	***288***	...	***239***	...	***74***	...	***536***	...	***326***	***2***	***194***	***34***	***1,596***	***123***
Rajshahi	131	7	37	...	39	...	20	...	140	...	51	1	38	8	445	48
Dinajpur	23	...	47	...	22	...	8	...	36	...	10	...	30	6	87	14
Jalpaiguri	7	...	39	...	24	...	4	...	9	...	16	...	19	3	189	7
Darjeeling	...	...	1	...	1	...	1	...	6	...	1	...	6	...	11	1
Rangpur	98	5	56	...	41	...	14	...	84	...	57	...	23	7	191	12
Bogra	27	2	30	...	43	...	7	...	130	...	73	...	49	9	217	17
Pabna	95	4	73	...	53	...	20	...	108	...	100	1	27	1	393	19
Malda	7	1	5	...	9	...	...	...	19	...	9	...	2	...	63	5
DACCA DIVISION	***2,093***	***61***	***839***	...	***797***	***2***	***231***	...	***1,673***	...	***971***	***4***	***552***	***62***	***3,053***	***108***
Dacca	359	18	211	...	169	...	38	...	376	...	199	1	192	33	1,433	47
Mymensingh	535	7	137	...	212	1	102	...	606	...	210	1	106	17	598	37
Faridpur	581	20	246	...	174	...	36	...	327	...	249	1	73	...	491	15
Backergunge	618	16	245	...	243	1	55	...	364	...	313	1	91	12	532	9
CHITTAGONG DIVISION	***869***	***7***	***455***	...	***303***	***3***	***59***	...	***127***	...	***304***	***2***	***77***	***10***	***872***	***32***
Tippera	472	3	190	...	131	3	29	...	91	...	129	...	13	...	221	1
Noakhali	142	1	114	...	62	...	15	...	16	...	46	...	16	...	90	...
Chittagong	253	3	150	...	109	...	15	...	20	...	129	2	48	10	558	29
Chittagong Hill Tracts	2	...	1	...	1	...	...	...	...	...	...	...	...	...	3	2
(2) Feudatory States	***39***	...	***36***	...	***31***	...	***8***	...	***13***	...	***27***	...	***13***	***4***	***112***	***5***
Cooch Behar	37	...	12	...	26	...	6	...	10	...	26	...	12	4	72	3
Hill Tippera	2	...	24	...	5	...	2	...	3	...	1	...	1	...	40	3
SIKKIM	***1***	...	...	...	...	...	...	...	***1***	...	...	...	...	...	***3***	...

This content downloaded from 202.122.18.30 on Wed, 12 Jun 2024 09:32:33 +00:00
All use subject to https://about.jstor.org/terms

TABLE XV.—OCCUPATION OR MEANS OF LIVELIHOOD. PART B.—SUBSIDIARY OCCUPATIONS OF AGRICULTURISTS—ACTUAL WORKERS ONLY—*contd.*

(2) *Rent-payers.*

DISTRICT OR STATE.	TOTAL NUMBER OF RENT-PAYERS (ACTUAL WORKERS).		NUMBER OF ACTUAL WORKERS WHO RETURNED SUBSIDIARY OCCUPATIONS.				DETAILS OF SUBSIDIARY OCCUPATIONS RETURNED.					
			(a) AGRICULTURAL.		(b) NON-AGRICULTURAL.		RENT-RECEIVERS.		AGRICULTURAL LABOURERS.		GENERAL LABOURERS.	
	Males.	Females.	Males.	Females.	Males.	Females.	Males.	Females.	Males.	Females.	Males.	Females.
1	2	3	4	5	6	7	8	9	10	11	12	13
BENGAL	***8,422,860***	***482,998***	***282,542***	***9,932***	***904,457***	***25,137***	***79,595***	***3,870***	***202,947***	***6,062***	***131,281***	***4,169***
(1) British Territory	***8,190,142***	***442,213***	***279,621***	***9,796***	***889,413***	***24,519***	***77,143***	***3,794***	***202,478***	***6,002***	***129,551***	***4,165***
BURDWAN DIVISION	***1,256,626***	***143,386***	***106,914***	***4,563***	***178,334***	***9,676***	***9,957***	***950***	***96,957***	***3,615***	***12,911***	***1,328***
Burdwan	201,901	24,230	6,938	435	24,783	1,224	1,453	241	5,485	394	1,008	95
Birbhum	127,091	16,587	5,191	467	21,247	1,216	806	75	4,325	302	894	303
Bankura	174,129	21,566	8,222	1,172	22,203	1,636	1,699	134	6,442	1,308	2,440	491
Midnapore	548,315	60,856	71,235	1,924	88,170	3,899	4,371	384	66,861	1,539	6,523	423
Hooghly	127,658	10,981	9,663	241	15,710	819	1,132	95	8,531	146	711	23
Howrah	77,532	9,166	5,825	55	6,961	161	502	21	5,323	34	435	23
PRESIDENCY DIVISION	***1,433,074***	***44,400***	***56,011***	***917***	***145,622***	***2,522***	***10,946***	***394***	***45,065***	***523***	***13,209***	***203***
24-Parganas	362,453	13,670	23,624	410	45,091	739	4,732	193	18,392	307	7,254	150
Calcutta	2,192	111	12	5	329	30	12	5	3		3	
Nadia	229,888	5,753	10,028	127	12,307	287	1,159	64	8,569	63	1,102	16
Murshidabad	182,880	11,919	8,557	239	30,283	1,100	519	118	8,028	121	956	22
Jessore	364,813	9,024	8,126	85	33,335	230	2,981	61	5,145	21	1,691	13
Khulna	290,848	3,923	5,664	51	23,777	122	1,251	49	4,333	11	2,173	3
RAJSHAHI DIVISION	***2,219,304***	***110,897***	***52,090***	***2,762***	***209,667***	***7,080***	***20,371***	***1,279***	***34,649***	***1,485***	***33,986***	***1,993***
Rajshahi	323,160	17,183	13,251	198	19,849	1,093	1,150	101	11,792	207	11,259	219
Dinajpur	421,744	15,432	8,120	624	29,441	945	1,755	163	6,165	521	1,147	99
Jalpaiguri	185,711	8,823	3,022	74	8,814	180	2,695	59	4,326	75	1,006	18
Darjeeling	31,165	16,997	228	45	2,494	204	195	14	33	31	436	74
Rangpur	612,178	12,397	13,790	395	42,923	698	10,079	336	3,734	50	3,919	55
Bogra	208,105	3,253	5,955	74	33,569	206	1,695	54	4,262	20	3,770	26
Pabna	270,677	10,082	3,789	286	28,068	1,994	279	88	1,795	7	4,715	494
Malda	166,564	26,730	2,935	636	25,936	2,146	400	33	2,565	623	4,734	1,058
DACCA DIVISION	***2,412,207***	***73,596***	***42,692***	***1,125***	***223,518***	***3,773***	***23,879***	***826***	***18,813***	***299***	***30,154***	***478***
Dacca	473,504	13,098	6,478	83	52,191	852	2,708	73	3,770	10	10,753	48
Mymensingh	1,037,492	28,459	16,602	569	80,469	1,927	8,227	310	8,335	259	6,308	386
Faridpur	430,238	11,910	9,664	218	40,175	319	5,253	201	4,141	17	4,311	34
Backergunge	470,973	20,129	9,888	255	50,683	675	7,691	242	2,197	13	8,782	30
CHITTAGONG DIVISION	***868,931***	***74,934***	***21,984***	***429***	***132,172***	***1,468***	***11,990***	***345***	***9,994***	***84***	***39,291***	***163***
Tippera	502,529	16,765	12,380	167	66,408	714	5,790	135	6,590	32	13,730	51
Noakhali	145,766	10,325	5,246	113	32,717	458	2,767	106	2,511	7	11,295	35
Chittagong	171,978	9,990	1,830	115	31,247	325	3,462	102	788	13	13,718	76
Chittagong Hill Tracts	48,658	37,854	15	34	1,800	1	33	2	125	32	548	1
(2) *Feudatory States*	***232,718***	***35,785***	***2,921***	***136***	***15,044***	***628***	***2,452***	***76***	***469***	***60***	***1,730***	***4***
Cooch Behar	167,212	3,683	1,819	62	9,714	162	1,394	53	225	9	579	2
Hill Tippera	65,506	32,102	1,102	74	5,330	466	1,058	23	244	51	1,151	2
SIKKIM	***27,527***	***21,543***	***7***		***279***	***281***	***3***		***4***		***110***	***6***

This content downloaded from 202.122.18.30 on Wed, 12 Jun 2024 09:32:33 +00:00
All use subject to https://about.jstor.org/terms

This content downloaded from 202.122.18.30 on Wed, 12 Jun 2024 09:32:33 +00:00
All use subject to https://about.jstor.org/terms

TABLE XV.—Occupation or means of Livelihood. Part B.—Subsidiary Occupations of Agriculturists—Actual Workers only—*contd.*

(2) *Rent-payers*—continued.

District or State.	Details of subsidiary occupations returned—*continued.*											
	Government servants of all kinds.		Money-lenders and grain-dealers.		Other traders of all kinds.		Fishermen and Boatmen.		Cattle breeders and milkmen.		Village watchmen.	
	Males.	Females.	Males.	Females.	Males.	Females.	Males.	Females.	Males.	Females.	Males.	Females.
	14	15	16	17	18	19	20	21	22	23	24	25
BENGAL	***5,104***	***9***	***51,535***	***1,979***	***218,685***	***5,911***	***63,558***	***1,094***	***21,362***	***944***	***24,923***	
(1) British Territory	***4,978***	***9***	***51,079***	***1,964***	***214,915***	***5,808***	***62,501***	***1,049***	***21,358***	***944***	***23,966***	
BURDWAN DIVISION	***861***		***10,424***	***647***	***42,015***	***2,230***	***9,825***	***497***	***7,433***	***607***	***4,9 8***	
Burdwan	90		1,098	225	6,965	276	1,050	54	2,187	234	428	
Birbhum	100		765	51	5,012	493	591	121	1,251	86	489	
Bankura	232		1,525	86	4,919	310	712	63	1,308	131	399	
Midnapore	312		6,158	197	18,904	948	5,445	189	1,339	75	2,247	
Hooghly	64		616	70	3,514	170	879	41	1,255	76	605	
Howrah	63		262	18	1,641	33	1,148	29	93	6	120	
PRESIDENCY DIVISION	***1,037***		***9,074***	***278***	***47,612***	***887***	***10,194***	***137***	***5,571***	***156***	***2,494***	
24-Parganas	226		4,273	88	12,739	214	5,555	49	1,849	16	622	
Calcutta	17		17	...	49		77		2	1	3	
Nadia	129		891	44	2,865	95	828	30	1,579	53	440	
Murshidabad	111		1,824	78	12,013	400	1,113	45	1,070	66	379	
Jessore	182		1,510	51	10,845	63	1,309	10	770	18	681	
Khulna	372		1,449	17	9,098	55	1,312	3	301	2	429	
RAJSHAHI DIVISION	***1,102***	***5***	***10,046***	***554***	***50,602***	***1,708***	***9,083***	***183***	***4,226***	***120***	***6,189***	
Rajshahi	225	1	2,206	186	9,028	129	1,139	35	417	19	1,418	
Dinajpur	108		2,924	74	9,230	448	1,789	57	170	3	1,337	
Jalpaiguri	44		250	30	2,619	47	168	6	119	4	304	
Darjeeling	6	1	30	3	356	28	2		83	14	40	
Rangpur	165	3	1,512	135	12,918	275	2,245	31	189	7	1,949	
Bogra	194		1,092	7	4,846	24	1,247	5	153	3	432	
Pabna	192		1,357	74	4,140	67	1,846	18	504	11	339	
Malda	68		1,575	45	7,465	419	648	32	2,592	59	264	
DACCA DIVISION	***1,250***		***15,423***	***388***	***48,482***	***734***	***24,088***	***161***	***2,939***	***47***	***8,030***	
Dacca	195		3,586	149	9,317	90	5,733	23	682	7	1,079	
Mymensingh	560		4,507	129	19,266	395	10,652	107	1,137	18	2,249	
Faridpur	222		2,662	98	8,854	69	3,463	11	751	10	1,665	
Backergunge	273		4,668	74	11,015	180	3,234	20	369	11	3,046	
CHITTAGONG DIVISION	***728***	***4***	***6,112***	***97***	***25,504***	***249***	***9,311***	***71***	***1,089***	***14***	***2,965***	
Tippera	436	1	3,637	71	12,930	113	6,314	49	854	14	1,441	
Noakhali	155		1,769	15	5,115	65	1,567	4	182		889	
Chittagong	104	3	706	11	6,529	71	1,352	18	66		635	
Chittagong Hill Tracts	3	1			961	1	78		7			
(2) Feudatory States	***126***		***476***	***15***	***4,470***	***103***	***1,057***	***45***	***104***		***957***	
Cooch Behar	78		377	15	2,873	94	490	5	50		933	
Hill Tippera	48		99	...	1,597	9	567	40	54		19	
SIKKIM	***59***	***1***	***33***		***21***	***6***	***1***		***52***	***13***	***37***	

TABLE XV.—Occupation or means of Livelihood. Part B.—Subsidiary Occupations of Agriculturists—Actual Workers only—*contd.*

(2) *Rent-payers*—concluded.

District or State.	Details of subsidiary occupations returned—*concluded.*															
	Weavers.		Barbers.		Oil Pressers.		Washermen.		Potters.		Blacksmiths and Carpenters.		Other Occupations.			
	Males.	Females.	Males.	Females.	Males.	Females.	Males.	Females.	Males.	Females.	Males.	Females.	Males.	Females.		
	26	27	28	29	30	31	32	33	34	35	36	37	38	39		
BENGAL	***27,580***	***967***	***24,944***	***364***	***15,277***	***420***	***10,313***	***459***	***9,284***	***395***	***32,651***	***102***	***267,990***	***8,334***		
(1) British Territory	***27,367***	***677***	***24,744***	***364***	***14,584***	***411***	***10,283***	***459***	***9,134***	***394***	***32,633***	***102***	***263,420***	***2 8,172***		
BURDWAN DIVISION	***8,135***	***227***	***6,522***	***260***	***2,864***	***113***	***3,177***	***253***	***3,989***	***182***	***6,415***	***31***	***60,572***	***3,301***		
Burdwan	569	14	731	23	285	11	114	17	577	23	750	3	8,033	249		
Birbhum	1,417	22	780	17	756	39	56	3	683	65	1,181	...	7,246	748		
Bankura	1,999	78	987	40	627	39	151	29	616	53	871	5	6,312	394		
Midnapore	4,719	159	3,481	167	1,122	23	2,766	197	1,881	35	2,181	22	30,049	1,498		
Hooghly	251	6	382	9	65	1	26	2	167	6	259	1	6,846	405		
Howrah	84	1	181	4	9	...	64	5	56	...	184	...	2,051	42		
PRESIDENCY DIVISION	***1,526***	***13***	***3,248***	***26***	***1,032***	***16***	***495***	***23***	***1,047***	***25***	***3,270***	***7***	***45,813***	***751***		
24-Parganas	237	1	1,101	10	382	1	305	18	288	5	943	...	9,617	187		
Calcutta	...	...	...	...	...	...	...	...	...	...	2	1	157	28		
Nadia	34	1	154	1	94	...	16	...	17	1	117	...	4,133	41		
Murshidabad	621	8	453	10	474	8	36	1	400	17	620	3	11,143	382		
Jessore	362	2	566	1	149	6	47	1	62	2	954	3	14,704	80		
Khulna	272	1	974	4	233	1	91	3	280	...	734	...	4,059	33		
RAJSHAHI DIVISION	***4,445***	***103***	***3,532***	***18***	***7,516***	***150***	***134***	***8***	***1,328***	***54***	***6,472***	***21***	***71,006***	***2,163***		
Rajshahi	470	19	478	1	1,435	51	15	2	97	6	1,157	1	17,466	693		
Dinajpur	846	15	1,419	6	1,375	32	20	...	601	33	1,053	5	8,494	233		
Jalpaiguri	169	15	171	3	173	7	...	...	119	6	388	...	3,184	45		
Darjeeling	12	24	...	...	4	...	...	...	35	...	191	2	825	117		
Rangpur	901	4	576	1	1,673	4	15	...	253	4	1,568	3	15,109	257		
Bogra	1,138	21	441	...	1,111	17	2	...	151	3	875	5	7,583	145		
Pabna	1,120	2	292	2	1,449	20	13	3	93	2	794	3	11,278	172		
Malda	789	3	192	5	296	19	69	3	28	...	440	2	7,070	501		
DACCA DIVISION	***6,871***	***143***	***6,576***	***32***	***2,718***	***128***	***2,539***	***76***	***1,505***	***68***	***14,018***	***36***	***58,925***	***1,482***		
Dacca	1,148	21	585	...	324	8	320	8	94	11	2,853	...	15,536	511		
Mymensingh	2,578	74	2,719	8	1,080	124	978	18	1,300	49	4,187	11	22,247	608		
Faridpur	2,039	23	791	9	225	1	329	5	55	4	4,337	7	9,812	124		
Bakergunge	706	25	2,481	15	189	...	912	45	55	4	2,663	8	11,330	239		
CHITTAGONG DIVISION	***6,387***	***191***	***4,866***	***28***	***454***	***4***	***3,938***	***99***	***1,265***	***65***	***3,158***	***7***	***27,104***	***476***		
Tippera	3,439	75	2,937	16	291	2	2,327	54	712	33	2,320	7	15,090	225		
Noakhali	2,158	80	1,131	5	76	2	1,149	25	392	25	436	...	6,373	103		
Chittagong	790	36	795	7	85	...	462	20	155	6	388	...	5,463	88		
Chittagong Hill Tracts	...	...	...	...	2	...	...	...	6	1	14	...	178	...		
(2) Feudatory States	***163***	***290***	***200***	...	***693***	***9***	***30***	...	***150***	***1***	***318***	...	***4,370***	***161***		
Cooch Behar	100	4	167	...	587	7	2	...	134	1	283	...	3,053	34		
Hill Tippera	63	286	33	...	106	2	29	...	16	...	35	...	1,514	127		
SIKKIM	***165***	...	...	...	...	...	...	...	***4***	...	***98***	***2***	***553***	***88***		

This content downloaded from 202.122.18.30 on Wed, 12 Jun 2024 09:32:33 +00:00
All use subject to https://about.jstor.org/terms

TABLE XV.—Occupation or means of Livelihood. Part B.—Subsidiary Occupations of Agriculturists—Actual Workers only—*contd.*

(3) *Agricultural Labourers.*

District or State.	Total number of Agricultural labourers (actual workers).		Number of actual workers who returned subsidiary occupations: (a) Agricultural.		(b) Non-agricultural.		Details of subsidiary occupations returned: Rent-receivers.		Rent-payers.		General labourers.	
	Males.	Females.	Males.	Females.	Males.	Females.	Males.	Females.	Males.	Females.	Males.	Females.
1	2	3	4	5	6	7	8	9	10	11	12	13
BENGAL	***1,313,806***	***241,928***	***31,420***	***1,448***	***62,437***	***9,980***	***2,535***	***58***	***28,885***	***1,300***	***29,089***	***2,217***
(1) British Territory	***1,308,645***	***241,559***	***31,398***	***1,447***	***62,363***	***9,978***	***2,527***	***58***	***28,871***	***1,389***	***29,060***	***2,217***
BURDWAN DIVISION	***505,437***	***179,905***	***12,586***	***872***	***23,596***	***7,858***	***685***	***20***	***11,901***	***852***	***4,064***	***1,829***
Bûrdwan	90,470	19,005	2,064	123	5,093	851	54	3	2,010	120	997	180
Birbhum	84,236	19,328	884	212	3,920	1,354	79	...	875	912	536	53
Bankura	79,945	56,945	1,197	92	5,402	3,430	79	3	1,118	89	1,452	912
Midnapore	150,996	67,262	4,543	380	5,318	1,714	322	6	4,221	372	713	691
Hooghly	62,569	15,995	2,020	51	2,904	498	138	...	1,882	45	138	82
Howrah	37,211	1,370	1,878	14	1,453	11	93	...	1,795	14	210	1
PRESIDENCY DIVISION	***349,504***	***18,641***	***10,236***	***128***	***14,377***	***876***	***908***	***16***	***9,328***	***112***	***3,629***	***105***
24-Parganas	101,822	4,652	3,291	46	5,818	258	396	8	2,893	38	1,053	57
Calcutta	248	34	33	...	75	1	1	...	29	...	27	...
Nadia	93,770	4,825	2,844	21	2,034	228	211	3	2,633	18	563	35
Murshidabad	86,980	7,292	2,263	52	3,444	175	163	1	2,100	51	345	13
Jessore	34,984	1,482	870	6	1,757	84	69	4	601	2	542	
Khulna	31,700	356	935	3	1,149	120	63	...	872	3	99	
RAJSHAHI DIVISION	***229,204***	***38,411***	***3,323***	***383***	***9,243***	***1,050***	***368***	***8***	***2,955***	***375***	***2,651***	***193***
Rajshahi	27,747	2,121	971	1	915	54	69	...	902	3	304	
Dinajpur	72,292	13,939	584	59	2,201	520	37	1	547	58	998	99
Jalpaiguri	20,737	1,037	554	212	1,415	36	100	4	454	208	446	4
Darjeeling	821	174	11	...	9	1	1	...	10	...	...	
Rangpur	39,240	726	331	5	1,527	44	51	2	280	3	437	3
Bogra	14,742	245	202	1	418	44	19	1	183	...	154	
Pabna	22,116	252	504	3	1,670	81	81	...	423	3	869	79
Malda	31,509	19,917	166	102	1,028	309	10	...	156	102	377	67
DACCA DIVISION	***148,439***	***2,845***	***3,115***	***47***	***7,822***	***121***	***377***	***4***	***2,738***	***53***	***5,012***	***47***
Dacca	30,366	599	998	11	1,433	37	218	2	768	9	783	3
Mymensingh	71,419	1,434	1,400	28	1,152	36	82	...	1,318	28	467	7
Faridpur	9,169	166	333	2	412	...	28	...	307	2	494	
Backergunge	37,485	646	320	6	4,825	48	51	...	345	4	3,568	37
CHITTAGONG DIVISION	***76,071***	***1,757***	***2,138***	***67***	***7,425***	***73***	***189***	***10***	***1,949***	***7***	***5,701***	***43***
Tippera	25,711	267	1,448	8	893	7	40	5	1,408	3	379	6
Noakhali	9,503	162	400	6	295	1	17	3	383	3	175	1
Chittagong	40,573	1,375	287	3	6,217	65	129	2	158	1	5,060	36
Chittagong Hill Tracts	284	13	3	...	110	...	3	...	...	...	38	...
(2) Feudatory States	***5,161***	***369***	***23***	***1***	***74***	***2***	***8***	...	***14***	***3***	***22***	
Cooch Behar	4,390	40	17	...	54	1	8	...	9	...	9	
Hill Tippera	771	329	5	1	20	1	...	...	5	1	13	
SIKKIM	...	...	...	...	...	...	...	...	...	...	...	

This content downloaded from 202.122.18.30 on Wed, 12 Jun 2024 09:32:33 +00:00
All use subject to https://about.jstor.org/terms

TABLE XV.—Occupation or means of Livelihood. Part B.—Subsidiary Occupations of Agriculturists—Actual Workers only—*contd.*

(3) *Agricultural Labourers*—continued.

District or State.	Details of subsidiary occupations returned—*continued.*											
	Village watchmen.		Cattle breeders and milkmen.		Mill hands.		Fishermen and boatmen.		Rice pounders.		Traders of all kinds.	
	Males.	Females.	Males.	Females.	Males.	Females.	Males.	Females.	Males.	Females.	Males.	Females.
	14	15	16	17	18	19	20	21	22	23	24	25
BENGAL	*1,260*	...	*1,152*	*437*	*189*	*13*	*7,923*	*739*	*1,147*	*1,482*	*2,661*	*884*
(1) *British Territory*	*1,258*	...	*1,152*	*437*	*188*	*13*	*7,922*	*739*	*1,147*	*1,481*	*2,658*	*884*
BURDWAN DIVISION	*793*	...	*802*	*428*	*77*	*12*	*4,314*	*575*	*602*	*1,367*	*1,059*	*739*
Burdwan	204	...	91	50	1	...	923	93	106	250	292	29
Birbhum	86	...	92	3	8	1	1,084	192	98	136	182	639
Bankura	221	...	431	367	22	...	776	75	105	565	185	46
Midnapore	126	...	104	7	10	...	798	204	141	151	291	41
Hooghly	75	...	80	1	10	11	387	10	48	265	54	4
Howrah	21	...	4	...	26	...	346	1	44	...	75	...
PRESIDENCY DIVISION	*216*	...	*202*	...	*95*	*1*	*2,566*	*115*	*339*	*57*	*738*	*58*
24-Parganas	104	...	55	...	24	...	1,375	18	292	25	383	61
Calcutta	...	...	...	...	1	1	...	...	...	...	...	...
Nadia	28	...	62	...	7	...	241	17	9	12	96	2
Murshidabad	23	...	33	...	41	...	686	12	25	16	80	5
Jessore	43	...	37	...	20	...	247	68	8	1	76	...
Khulna	16	...	15	...	2	...	17	...	5	2	103	...
RAJSHAHI DIVISION	*135*	...	*99*	*5*	*1*	...	*389*	*36*	*45*	*46*	*608*	*67*
Rajshahi	14	...	7	...	...	...	31	8	16	...	73	...
Dinajpur	44	...	23	1	...	...	202	16	20	9	217	40
Jalpaiguri	59	...	27	...	...	...	24	...	...	...	174	1
Darjeeling	...	...	...	...	...	...	...	...	...	...	4	1
Rangpur	8	...	7	...	...	...	33	...	...	...	44	...
Bogra	2	...	9	...	...	...	7	5	4	...	40	...
Pabna	7	...	14	...	1	...	34	...	1	...	11	1
Malda	1	...	12	4	...	...	58	7	4	37	42	24
DACCA DIVISION	*78*	...	*32*	*4*	*15*	...	*333*	*8*	*150*	*4*	*181*	...
Dacca	7	...	10	2	6	...	94	...	6	1	52	...
Mymensingh	12	...	12	2	8	...	100	8	9	...	67	...
Faridpur	39	...	...	...	1	...	77	...	1	...	10	...
Backergunge	20	...	10	...	...	...	62	...	134	3	52	...
CHITTAGONG DIVISION	*36*	...	*17*	...	...	...	*320*	*5*	*11*	*7*	*72*	...
Tippera	7	...	13	...	...	...	137	1	9	...	17	...
Noakhali	4	...	1	...	...	...	9	...	...	...	5	...
Chittagong	25	...	3	...	...	...	173	4	2	7	46	...
Chittagong Hill Tracts	...	...	...	...	...	...	1	...	...	...	4	...
(2) *Feudatory States*	*2*	...	...	...	*1*	...	*1*	...	...	*1*	*3*	...
Cooch Behar	2	...	...	...	1	...	1	...	...	1	3	...
Hill Tippera	...	...	...	...	...	...	...	...	...	...	...	...
SIKKIM	...	...	...	...	...	...	...	...	...	...	...	...

This content downloaded from 202.122.18.30 on Wed, 12 Jun 2024 09:32:33 +00:00
All use subject to https://about.jstor.org/terms

TABLE XV.—Occupation or means of Livelihood. Part B.—Subsidiary Occupations of Agriculturists—Actual Workers only—*concluded.*

(3) *Agricultural Labourers*—concluded.

District or State.	Details of subsidiary occupations returned—*concluded.*													
	Oil pressers.		Weavers.		Potters.		Leather workers.		Washermen.		Blacksmiths and carpenters.		Other Occupations.	
	Males.	Females.	Males.	Females.	Males.	Females.	Males.	Females.	Males.	Females.	Males.	Females.	Males.	Females.
	26	27	28	29	30	31	32	33	34	35	36	37	38	39
BENGAL	***350***	***26***	***792***	***36***	***272***	***33***	***742***	***189***	***483***	***59***	***935***	***19***	***24,449***	***3,846***
(1) British Territory	***349***	***26***	***792***	***36***	***271***	***33***	***741***	***189***	***483***	***59***	***934***	***19***	***24,408***	***3,845***
BURDWAN DIVISION	***202***	***16***	***443***	***30***	***151***	***33***	***293***	***69***	***305***	***56***	***368***	***17***	***10,123***	***2,667***
Burdwan	4	1	47	14	40	10	94	6	16	...	67	...	2,157	218
Birbhum	5	3	99	7	20	...	108	60	16	1	67	...	1,519	259
Bankura	138	3	147	8	41	9	47	1	65	21	91	12	1,640	1,381
Midnapore	44	3	112	1	21	9	27	2	179	30	70	5	2,683	670
Hooghly	3	6	22	...	11	...	15	...	4	9	28	...	1,516	136
Howrah	7	...	16	...	18	5	2	...	25	1	35	...	608	3
PRESIDENCY DIVISION	***30***	...	***100***	...	***39***	...	***357***	***119***	***54***	***1***	***218***	***1***	***6,694***	***419***
24-Pa-ganas	23	...	18	...	20	...	85	4	50	1	92	...	2,244	102
Calcutta	...	...	...	...	...	...	...	...	...	...	...	...	47	...
Nadia	3	...	39	...	2	...	148	...	...	...	66	...	770	172
Murshidabad	...	...	22	...	16	...	61	...	1	...	14	1	2,097	128
Jessore	3	...	8	...	...	...	40	1	1	...	5	...	719	14
Khulna	1	...	13	...	1	...	17	114	2	...	41	...	817	3
RAJSHAHI DIVISION	***70***	...	***179***	***3***	***70***	...	***73***	***1***	***22***	***2***	***277***	***1***	***4,619***	***696***
Rajshahi	4	...	12	...	...	...	17	...	...	...	12	...	422	46
Dinajpur	26	...	37	1	20	...	19	...	1	...	85	...	1,139	413
Jalpaiguri	2	...	5	2	33	...	7	1	7	...	115	1	546	27
Darjeeling	...	...	...	...	...	...	...	...	...	...	...	...	5	...
Rangpur	6	1	1	...	6	...	29	...	7	...	26	...	923	41
Bogra	1	...	17	...	1	...	1	...	...	...	9	...	204	9
Pabna	31	...	81	...	...	...	...	...	...	...	19	...	911	1
Malda	2	...	26	...	10	...	...	...	7	2	20	...	469	159
DACCA DIVISION	***15***	***10***	***35***	...	***4***	...	***16***	...	***51***	...	***59***	...	***1,841***	***48***
Dacca	...	...	4	...	...	...	14	...	6	...	9	...	442	31
Mymensingh	15	10	4	...	1	...	1	...	6	...	13	...	437	9
Faridpur	...	...	9	...	1	...	1	...	2	...	1	...	76	...
Backergunge	...	...	18	...	2	...	...	...	37	...	36	...	886	8
CHITTAGONG DIVISION	***30***	...	***35***	***3***	***7***	...	***2***	...	***51***	...	***19***	...	***1,131***	***15***
Tippera	14	...	6	...	1	...	1	...	23	...	5	...	191	...
Noakhali	1	...	9	...	1	...	...	...	7	...	...	...	83	...
Chittagong	15	...	20	3	5	...	1	...	21	...	7	...	800	15
Chittagong Hill Tracts	...	...	...	...	...	...	...	...	...	...	...	...	57	...
(2) Feudatory States	***1***	...	...	...	***1***	...	***1***	...	...	...	***1***	...	***41***	***1***
Cooch Behar	...	...	...	...	...	...	...	...	...	...	...	...	...	...
Hill Tippera	1	...	...	...	1	...	1	...	...	...	1	...	34	...
SIKKIM	...	...	...	...	...	...	...	...	...	...	...	...	7	1

This content downloaded from 202.122.18.30 on Wed, 12 Jun 2024 09:32:33 +00:00
All use subject to https://about.jstor.org/terms

TABLE XV.—Occupation or means of Livelihood.

Part D.—Distribution by Religion.

Group No.	Occupation.	Total number of workers and dependants.	Distribution by Religion.					
			Hindus.	Musalmans.	Christians.	Buddhists.	Animists.	Others.
1		2	3	4	5	6	7	8
	TOTAL POPULATION ...	*46,305,642*	*20,945,379*	*24,237,278*	*129,740*	*246,866*	*730,780*	*15,643*
	A.—PRODUCTION OF RAW MATERIALS.	*36,077,947*	*14,262,242*	*20,897,934*	*53,657*	*195,623*	*667,496*	*1,025*
	I.—EXPLOITATION OF THE SURFACE OF THE EARTH	*35,962,070*	*14,164,508*	*20,893,492*	*53,246*	*195,623*	*654,176*	*1,025*
	1.—PASTURE AND AGRICULTURE	*35,315,575*	*13,557,038*	*20,856,622*	*52,763*	*194,003*	*654,124*	*1,025*
	(a) Ordinary cultivation ...	*34,594,377*	*13,111,694*	*20,673,074*	*48,984*	*170,416*	*589,193*	*986*
1	Income from rent of agricultural land.	1,205,266	838,675	351,317	1,169	2,991	10,551	563
2	Ordinary cultivators ...	29,748,666	10,450,258	18,710,692	42,560	160,487	375,556	113
3	Agents, managers of landed estates (not planters), clerks, rent collectors, etc.	208,346	169,539	36,941	260	160	895	291
4	Farm servants and field labourers ...	3,432,099	1,652,922	1,565,124	4,995	6,805	202,191	62
	(b) Growers of special products and market gardening.	*342,640*	*255,555*	*15,026*	*3,218*	*20,912*	*47,896*	*33*
5	Tea, coffee, cinchona and indigo plantations.	248,401	175,164	1,847	3,009	20,601	47,838	32
6	Fruit, flower, vegetable, betel, vine, areca nut, etc., growers.	94,149	80,391	13,179	209	311	58	1
	(c) Forestry	*30,265*	*16,971*	*10,525*	*101*	*1,184*	*1,480*	*4*
7	Forest officers, rangers, guards, etc.	1,960	1,591	88	46	171	61	3
8	Wood-cutters; fire-wood, lac, catechu, rubber, etc., collectors, and charcoal burners.	28,305	15,380	10,437	55	1,013	1,419	1
	(d) Raising of farm stock ...	*305,634*	*156,788*	*131,389*	*440*	*1,461*	*15,554*	*2*
9	Cattle and buffalo breeders and keepers.	40,924	33,471	4,148	36	678	2,593	...
10	Sheep, goat and pig breeders	2,123	1,884	83	1	22	137	...
11	Breeders of other animals (horses, mules, camels, asses, etc.).	139	55	98	...	...	6	...
12	Herd-men, shepherds, goatherds, etc.	262,448	121,192	127,062	403	761	12,818	2
13	*(e) Raising of small animals* (Birds, bees, silk worms, etc.).	*42,659*	*16,030*	*26,608*	*20*	...	*1*	...
	2.—FISHING AND HUNTING ...	*646,495*	*607,470*	*36,870*	*483*	*1,620*	*52*	...
14	Fishing	643,854	606,553	35,239	395	1,618	49	...
15	Hunting	2,641	917	1,631	88	2	3	...
	II.—EXTRACTION OF MINERALS.	*115,877*	*97,704*	*4,442*	*411*	...	*13,320*	...
	3.—MINES	*114,714*	*96,769*	*4,216*	*409*	...	*13,320*	...
16	Coal mines and petroleum wells* ...	114,693	96,754	4,216	403	...	13,320	...
17	Mines and metallic minerals (gold, iron, manganese, etc.).	21	15	...	6	...	...	...
18	4.—QUARRIES OF HARD ROCKS ... [Other minerals (jade, diamonds, limestone, etc.)].	*885*	*860*	*23*	*2*	...	...	...
	5.—SALT, ETC.	*278*	*75*	*203*	...	...	...	...
19	Rock, sea and marsh salt ...	194	...	194	...	...	...	...
20	Extraction of saltpetre, alum and other substances soluble in water.	84	75	9	...	...	...	...
	B.—PREPARATION AND SUPPLY OF MATERIAL SUBSTANCES.	*6,724,476*	*4,708,991*	*1,908,037*	*28,987*	*26,597*	*42,043*	*9,821*
	III.—INDUSTRY	*3,140,650*	*2,371,008*	*1,040,685*	*7,534*	*10,603*	*9,736*	*1,594*
	6.—TEXTILES	*870,016*	*506,702*	*356,136*	*1,385*	*5,424*	*291*	*78*
21	Cotton ginning, cleaning and pressing.	904	179	721	4	...	...	...
22	Cotton spinning, sizing and weaving	459,903	245,817	208,364	329	5,308	63	22
23	Jute spinning, pressing and weaving	327,575	213,556	112,816	913	101	106	84
24	Rope, twine and string ...	26,192	19,499	7,021	28	11	18	15
25	Other fibres (coconut, aloes, flax, hemp, straw, etc.).	1,341	905	334	...	...	12	...
26	Wool carders and spinners, weavers of woollen blankets, carpets, etc.	2,297	2,196	100	1	...	...	...
27	Silk spinners and weavers ...	48,783	23,016	24,757	23	...	80	1
28	Hair, camel and horse hair, bristles work, brush makers, etc.	285	279	6	...	...	...	...
29	Persons occupied with feathers ...	41	37	4	...	...	...	...
30	Dyeing, bleaching, printing, preparation and sponging of textiles.	930	114	784	...	...	...	2
31	Other (lace, crape, emb oideries, fringes, etc.), and insufficiently described textile industries.	1,765	454	1,189	97	4	...	1

* The figures refer solely to coal mines; there are no petroleum wells in Bengal.

This content downloaded from
202.122.18.30 on Wed, 12 Jun 2024 09:32:33 +00:00
All use subject to https://about.jstor.org/terms

TABLE XV.—Occupation or means of Livelihood.

Part D.—Distribution by Religion—*continued.*

Group No.	Occupation.	Total number of workers and dependants	Distribution by Religion.					
			Hindus.	Musalmans.	Christians.	Buddhists.	Animists.	Others.
	1	2	3	4	5	6	7	8
	7.—HIDES, SKINS AND HARD MATERIALS FROM THE ANIMAL KINGDOM.	*54,117*	*51,442*	*2,556*	*51*	*21*	*42*	*3*
32	Tanners, currers, leather dressers and dyers, etc.	38,203	36,762	1,361	32	21	24	3
33	Makers of leather articles, such as trunks, water-bags, etc.	6,536	5,714	809	...	...	13	...
34	Furriers	18	18	...	...	...	...	...
35	Bone, ivory, horn, shell, etc., workers.	9,360	8,950	386	19	...	5	...
	8.—WOOD	*369,045*	*302,920*	*59,435*	*1,364*	*1,899*	*2,702*	*725*
36	Sawyers, carpenters, turners and joiners, etc.	229,295	182,600	42,900	1,186	1,651	221	725
37	Basket-makers and other industries of woody material, including leaves.	139,750	120,320	16,526	178	245	2,481	...
	9.—METALS	*184,746*	*167,731*	*16,230*	*356*	*39*	*376*	*24*
38	Forging and rolling of iron and other metals.	3,922	2,055	905	27	...	35	...
39	Plough and agricultural implement-makers.	3,788	3,079	598	4	...	8	...
40	Makers of arms, guns, etc.	11,044	7,649	3,200	152	2	27	14
41	Other workers in iron and makers of implements and tools, principally or exclusively of iron.	108,875	103,836	4,505	117	23	298	7
42	Workers in brass, copper and bell-metal.	48,261	43,343	4,875	28	4	8	3
43	Workers in other metals (tin, zinc, lead, quicksilver, etc.).	9,269	7,335	1,907	8	10	...	...
44	Workers in mints, die-sinkers, etc.	196	326	150	20	...	...	...
	10.—CERAMICS	*227,150*	*211,346*	*12,128*	*51*	*23*	*528*	*4*
45	Makers of glass and crystal-ware	1,295	651	634	6	2	...	...
46	Makers of porcelain and crockery	1,389	1,248	49	...	...	...	2
47	Potters and earthen pipe and bowl makers.	189,736	183,131	6,466	10	11	16	2
48	Brick and tile makers	34,781	20,275	5,919	35	10	512	...
49	Others (mosaic, tale, mica, alabaster, etc., workers).	39	39	...	...	...	...	...
	11.—CHEMICAL PRODUCTS, PROPERLY SO CALLED AND ANALOGOUS.	*133,160*	*50,423*	*82,677*	*240*	*94*	*1*	*25*
50	Manufacture of matches and explosive materials.	1,688	708	704	96	...	...	...
51	Manufacture of aerated and mineral waters.	411	125	267	12	...	...	7
52	Manufacture of dyes, paint and ink	926	300	619	6	...	...	1
53	Manufacture and refining of vegetable and mineral oils.	122,837	45,506	77,357	21	2	1	...
54	Manufacture of paper, cardboard and papier-mache	3,389	1,877	1,403	100	...	...	9
55	Others (soap, candles, lac, catch, perfumes and miscellaneous drugs).	4,159	1,817	2,227	5	92	...	8
	12.—FOOD INDUSTRIES	*483,498*	*283,367*	*193,578*	*491*	*1,799*	*3,920*	*40*
56	Rice pounders and huskers and flour grinders.	381,288	277,904	103,370	182	1,614	3,710	9
57	Bakers and biscuit-makers	12,180	2,321	9,532	80	63	153	2
58	Grain parchers, etc.	21,602	10,353	2,211	...	...	2	...
59	Hatchers	9,971	1,131	8,716	18	106	...	...
60	Fish curers	64	64	...	...	...	...	...
61	Butter, cheese and ghee makers.	14,907	14,740	156	...	...	17	...
62	Makers of sugar, molasses and gur	7,014	5,038	2,666	11	...	...	...
63	Sweetmeat makers, preparers of jam and condiments, etc.	31,396	30,686	731	65	5	1	18
64	Brewers and distillers	172	93	24	11	8	36	...
65	Toddy drawers	2,010	1,463	501	39	...	4	3
66	Manufacturers of tobacco, opium and ganja.	2,314	1,171	1,068	76	3	...	6
	13.—INDUSTRIES OF DRESS AND THE TOILET.	*317,758*	*295,406*	*120,674*	*629*	*642*	*58*	*348*
67	Hat, cap and turban makers	1,433	553	874	4	...	...	2
68	Tailors, milliners, dressmakers and darners, embroiderers on linen.	114,921	9,168	104,913	532	159	32	127
69	Shoe, boot and sandal makers	61,377	59,043	1,671	33	451	6	176
70	Other industries pertaining to dress, gloves, socks, gaiters, belts, parcos, umbrellas, canes, etc.	5,808	2,177	3,623	8	...	...	...
71	Washing, cleaning and dyeing	123,006	115,227	7,740	3	25	8	5
72	Barbers, hairdressers and wig-makers	211,098	209,160	1,795	49	5	12	38
73	Other industries connected with the toilet (tattooers, shampooers, bath houses, etc.)	113	52	59	...	2	...	...

This content downloaded from
202.122.18.30 on Wed, 12 Jun 2024 09:32:33 +00:00
All use subject to https://about.jstor.org/terms

TABLE XV.—OCCUPATION OR MEANS OF LIVELIHOOD.

PART D.—DISTRIBUTION BY RELIGION—*continued.*

Group No.	Occupation.	Total number of workers and dependants.	Distribution by Religion.					
			Hindus.	Musalmans.	Christians.	Buddhists.	Animists.	Others.
	1	2	3	4	5	6	7	8
	14.—FURNITURE INDUSTRIES ...	*9,858*	*3,276*	*6,535*	*35*	*1*		*11*
74	Cabinet makers, carriage painters, etc.	6,414	2,709	3,659	34	1		11
75	Upholsterers, tent makers, etc. ...	3,444	567	2,876	1	...	...	...
	15.—BUILDING INDUSTRIES ...	*229,084*	*88,365*	*138,580*	*629*	*447*	*1,055*	*8*
76	Lime burners, cement workers ...	7,499	6,501	990	3	...	5	...
77	Excavators, plinth builders and well-sinkers.	9,131	3,508	5,063	15	95	350	...
78	Stone and marble workers, masons and bricklayers.	118,095	30,518	77,528	194	331	526	4
79	Others (thatchers, building contractors, house painters, tilers, plumbers, locksmiths, etc.).	94,355	36,648	57,091	417	21	174	4
	16.—CONSTRUCTION OF MEANS OF TRANSPORT.	*38,940*	*32,169*	*6,537*	*188*	*16*	*14*	*16*
80	Cart, carriage, palki, etc., makers and wheelwrights.	11,396	6,812	4,455	98	...	9	16
81	Saddlers, harness makers, whip and lash makers.	319	251	45	10	...	3	...
82	Ship and boat builders ...	27,231	25,096	2,037	80	16	2	...
83	**17.—PRODUCTION AND TRANSMISSION OF PHYSICAL FORCES (HEAT, LIGHT, ELECTRICITY, MOTIVE POWER, ETC.)** (Gas works, electric light and ice factories).	*4,784*	*2,956*	*1,199*	*558*	*2*	...	*69*
	18.—INDUSTRIES OF LUXURY AND THOSE PERTAINING TO LITERATURE AND THE ARTS AND SCIENCES.	*268,707*	*225,141*	*41,495*	*1,503*	*272*	*68*	*228*
84	Painters, lithographers, engravers, etc.	21,030	13,360	6,830	787	26	...	27
85	Newspaper and magazine managers and editors, journalists, etc.	541	342	26	137	...	...	39
86	Bookbinders and stitchers, envelope makers, etc.	9,874	891	9,457	22	2	1	1
87	Makers of musical instruments ...	3,600	3,347	132	63	...	1	7
88	Makers of watches and clocks and optical, photographic and surgical instruments.	2,862	2,302	341	83	22	...	21
89	Workers in precious stones and metals, enamellers, imitation jewellery makers, gilders, etc.	214,338	191,945	21,934	90	201	66	102
90	Makers of bangles, rosaries, bead and other necklaces, spangles, lingams and sacred threads.	13,091	11,737	1,351	...	...	...	...
91	Toy, kite, cage, fishing tackle, etc., makers, taxidermists, etc.	1,945	899	1,043	4	...	...	8
92	Others, including managers, persons other than performers employed in theatres and other places of public entertainment, employees of public societies, race course service, huntsmen, etc.	1,423	749	325	317	21	...	20
93	**19.—INDUSTRIES CONCERNED WITH REFUSE MATTER.** (Sweepers, scavengers, dust and sweeping contractors).	*49,487*	*46,769*	*2,554*	*54*	*14*	*78*	*18*
	IV.—TRANSPORT	*962,960*	*550,350*	*367,194*	*11,972*	*2,520*	*26,139*	*1,085*
	20.—TRANSPORT BY WATER ...	*311,180*	*126,718*	*178,596*	*3,482*	*597*	*1,707*	*80*
94	Harbour works, dockyards and pilots.	16,847	11,671	4,219	883	52	1	22
95	Shipowners, and their employees, ship brokers, ship's officers, engineers, mariners and firemen.	65,179	6,754	55,371	2,405	94	6	49
96	Persons employed on the maintenance of streams, rivers and canals (including construction).	3,692	1,795	222	36	...	1,639	...
97	Boat owners, boatmen and towmen.	225,462	106,498	118,284	159	451	61	9
	21.—TRANSPORT BY ROAD ...	*438,429*	*290,749*	*141,835*	*888*	*1,440*	*23,485*	*32*
98	Persons employed on the construction and maintenance of roads and bridges.	187,976	135,201	30,070	298	355	22,052	...
99	Car owners and drivers, coachmen, stable boys, tramway, mail carriage etc., managers and employees (excluding private servants).	107,826	44,263	62,114	433	275	713	28
100	Palki, etc., bearers and owners ...	126,885	90,570	35,651	33	571	59	1
101	Pack elephant, camel, mule, ass and bullock owners and drivers.	918	277	627	...	13	1	...
102	Porters and messengers	34,824	20,438	13,373	121	226	660	3

This content downloaded from
202.122.18.30 on Wed, 12 Jun 2024 09:32:33 +00:00
All use subject to https://about.jstor.org/terms

TABLE XV.—Occupation, or means of Livelihood.

Part D.—Distribution by Religion—*continued.*

Group No.	Occupation.	Total number of workers and dependants.	Distribution by Religion.					
			Hindus.	Musalmans.	Christians.	Buddhists.	Animists.	Others.
	1	2	3	4	5	6	7	8
	22.—TRANSPORT BY RAIL ...	*160,923*	*109,255*	*40,350*	*2,310*	*275*	*911*	*922*
103	Railway employees of all kinds other than construction coolies.	149,784	101,939	36,479	2,310	273	861	922
104	Labourers employed on railway construction.	11,139	7,316	3,771	...	2	50	...
105	**23.—POST OFFICE, TELEGRAPH AND TELEPHONE SERVICES.**	*31,738*	*23,628*	*6,513*	*1,292*	*208*	*36*	*51*
	V.—TRADE	*2,321,566*	*1,787,633*	*500,158*	*6,481*	*13,384*	*6,768*	*7,142*
106	**24.—BANKS, ESTABLISHMENTS OF CREDIT, EXCHANGE AND INSURANCE** (Bank managers, moneylenders, exchange and insurance agents, money changers and brokers and their employees).	*130,735*	*117,089*	*12,399*	*465*	*162*	*7*	*613*
107	**25.—BROKERAGE, COMMISSION AND EXPORT** (Brokers, commission agents, commercial travellers, warehouse owners and employees).	*44,510*	*32,915*	*9,323*	*1,054*	*20*	*91*	*1,107*
108	**26.—TRADE IN TEXTILES** (Trade in piece-goods, wool, cotton, silk, hair and other textiles).	*194,315*	*143,571*	*46,820*	*483*	*924*	*320*	*3,097*
109	**27.—TRADE IN SKINS, LEATHER AND FURS** (Trade in skins, leather, furs, feathers, horns, etc.).	*86,074*	*65,693*	*20,152*	*163*	*8*	*25*	*33*
110	**28.—TRADE IN WOOD** (Trade in wood (not firewood), cork, bark, etc.).	*45,255*	*29,339*	*13,306*	*78*	*220*	*2,988*	*24*
111	**29.—TRADE IN METALS** (Trade in metals, machinery, knife, tool, etc., sellers).	*11,572*	*10,234*	*1,233*	*63*	*3*	*27*	*12*
112	**30.—TRADE IN POTTERY** ...	*27,122*	*24,453*	*3,045*	*1*	*1*	*18*	*4*
113	**31.—TRADE IN CHEMICAL PRODUCTS** (Trade in chemical products—drugs, dyes, paints, petroleum, explosives, etc.).	*16,024*	*11,743*	*3,947*	*207*	*8*	*33*	*86*
	32.—HOTELS, CAFES, RESTAURANTS, etc.	*29,961*	*21,424*	*7,619*	*504*	*148*	*154*	*112*
114	Vendors of wine, liquors, aerated waters, etc.	21,041	18,260	2,437	58	107	143	36
115	Owners and managers of hotels, cook shops, sarais, etc., and their employees.	8,920	3,164	5,182	446	41	11	76
	33.—OTHER TRADE IN FOODSTUFFS.	*1,391,446*	*1,116,655*	*262,866*	*971*	*9,490*	*772*	*692*
116	Fish dealers	324,285	262,921	54,268	389	7,506	73	8
117	Grocers and sellers of vegetable oil, salt and other condiments.	354,758	299,729	53,641	175	918	41	254
118	Sellers of milk, butter, ghee, poultry, eggs, etc.	145,022	135,809	8,842	176	76	64	55
119	Sellers of sweetmeats, sugar, gur and molasses.	71,927	67,877	3,043	7	26	1	73
120	Cardamom, betel-leaf, vegetables, fruit and areca nut sellers.	240,945	187,752	52,336	87	373	370	27
121	Grain and pulse dealers ...	207,414	132,539	74,293	38	175	125	244
122	Tobacco, opium, ganja, etc., sellers	33,146	21,262	11,372	77	402	6	27
123	Dealers in sheep, goats and pigs ..	6,048	4,304	1,702	10	12	20	...
124	Dealers in hay, grass and fodder ...	7,901	5,362	2,449	12	2	72	4
125	**34.—TRADE IN CLOTHING AND TOILET ARTICLES.** (Trade in ready-made clothing and other articles of dress and the toilet (hats, umbrellas, socks, ready-made shoes, perfumes, etc.)].	*23,867*	*9,153*	*14,264*	*158*	*114*	...	*178*
	35.—TRADE IN FURNITURE ...	*43,203*	*33,476*	*8,149*	*90*	*435*	*17*	*36*
126	Trade in furniture, carpets, curtains and bedding.	9,577	6,512	2,611	9	430	7	8
127	Hardware, cooking utensils, porcelain, crockery, glassware, bottles, articles for gardening, the collar, etc.	32,626	26,964	5,538	81	5	10	28

This content downloaded from
202.122.18.30 on Wed, 12 Jun 2024 09:32:33 +00:00
All use subject to https://about.jstor.org/terms

TABLE XV.—Occupation or means of Livelihood.

Part D.—Distribution by Religion—*continued.*

Group No.	Occupation.	Total number of workers and dependants.	Distribution by Religion.					
			Hindus.	Musalmans.	Christians.	Buddhists.	Animists.	Others.
	1	2	3	4	5	6	7	8
128	**36.—TRADE IN BUILDING MATERIALS** (Trade in building materials—stones, bricks, plaster, cement, sand, tiles, thatch, etc.).	*13,156*	*10,329*	*2,905*	*15*	*4*	*3*	...
129	**37.—TRADE IN MEANS OF TRANSPORT** (Dealers and hirers of elephants, camels, horses, cattle, asses, mules, etc.; sellers (not makers) of carriages, saddlery, etc.).	*16,418*	*5,194*	*10,965*	*90*	*136*	*13*	*15*
130	**38.—TRADE IN FUEL** (Dealers in firewood, charcoal, coal, cowdung, etc.).	*47,110*	*33,393*	*10,655*	*69*	*137*	*2,022*	*11*
	39.—TRADE IN ARTICLES OF LUXURY AND THOSE PERTAINING TO LETTERS AND THE ARTS AND SCIENCES.	*89,165*	*48,133*	*40,400*	*223*	*163*	*11*	*236*
131	Dealers in precious stones, jewellery (real and imitation,) clocks, optical instruments, etc.	13,904	12,456	1,298	43	30	...	77
132	Dealers in common bangles, bead necklaces, fans, small articles, toys, hunting and fishing tackle, flowers, etc.	62,084	28,006	33,866	7	125	11	69
133	Publishers, booksellers, stationers, dealers in music, pictures, musical instruments and curiosities.	13,177	7,671	5,236	173	8	...	90
134	**40.—TRADE IN REFUSE MATTER** (Dealers in rags, stable refuse, etc.).	*443*	*159*	*284*	...	...	...	...
	41.—TRADE OF OTHER SORTS	*111,890*	*75,850*	*31,626*	*1,855*	*1,411*	*69*	*866*
135	Shopkeepers otherwise unspecified.	95,031	65,956	25,025	1,745	1,405	60	840
136	Itinerant traders, pedlars, hawkers, etc.	5,479	3,436	1,939	19	2	1	32
137	Conjurors, acrobats, fortune-tellers, reciters, exhibitors of curiosities and wild animals.	5,380	2,653	2,708	17	...	...	2
138	Other trades (including farmers of pounds, tolls and markets).	6,000	3,805	2,104	74	4	1	12
	C.—PUBLIC ADMINISTRATION AND LIBERAL ARTS.	*1,181,580*	*912,549*	*231,312*	*28,737*	*4,946*	*1,395*	*2,741*
	VI.—PUBLIC FORCE	*183,739*	*115,166*	*60,960*	*5,304*	*1,211*	*713*	*385*
	42.—ARMY	*8,932*	*2,334*	*2,064*	*4,179*	*8*	*1*	*346*
139	Army (Imperial)	8,654	2,168	1,952	4,179	8	1	346
140	Army (Native States)	278	166	112	...	...	...	...
141	**43.—NAVY**	*15*	*13*		*2*	...	...	...
	44.—POLICE	*174,793*	*112,819*	*58,896*	*1,123*	*1,203*	*712*	*39*
142	Police	38,753	26,992	9,885	897	876	63	39
143	Village watchmen	136,039	85,827	49,011	226	325	649	1
	VII.*—(ORDER 45) *PUBLIC ADMINISTRATION.	*133,797*	*101,570*	*27,509*	*3,525*	*453*	*334*	*406*
144	Service of the State	111,642	84,368	23,671	3,150	271	18	358
145	Service of Native and Foreign States.	3,035	2,640	335	37	3	...	11
146	Municipal and other local (not village) service.	17,774	13,929	3,167	329	33	279	37
147	Village officials and servants other than watchmen.	1,146	634	336	3	146	37	...
	VIII.—PROFESSIONS AND LIBERAL ARTS.	*811,939*	*656,446*	*135,038*	*15,589*	*3,133*	*130*	*1,603*
	46.—RELIGION	*371,119*	*309,077*	*56,164*	*5,116*	*543*	*6*	*213*
148	Priests, ministers, etc.	311,526	260,178	49,033	1,669	513	2	131
149	Religious mendicants, inmates of monasteries, etc.	47,762	44,403	2,825	445	27	1	1
150	Catechists, readers, church and mission service.	4,361	343	976	2,999	3	3	78
151	Temple, burial or burning ground service, pilgrim conductors, circumcisers.	7,470	4,093	3,331	43	...	...	3

This content downloaded from
202.122.18.30 on Wed, 12 Jun 2024 09:32:33 +00:00
All use subject to https://about.jstor.org/terms

TABLE XV.—OCCUPATION OR MEANS OF LIVELIHOOD.

PART D.—DISTRIBUTION BY RELIGION—*concluded.*

Group No.	Occupation.	Total number of workers and dependants.	Distribution by Religion.					
			Hindus.	Muslimans.	Christians.	Buddhists.	Animists.	Others.
	1	2	3	4	5	6	7	8
	47.—LAW	*75,798*	*67,261*	*7,344*	*562*	*41*	*3*	*187*
152	Lawyers of all kinds, including kazis, law agents and mukhtiars.	48,947	44,021	3,610	495	28	...	184
153	Lawyers' clerks, petition writers, etc.	26,851	22,940	4,125	67	13	3	3
	48.—MEDICINE	*163,005*	*132,548*	*25,762*	*2,297*	*1,916*	*80*	*402*
154	Medical practitioners of all kinds, including dentists, oculists and veterinary surgeons.	134,023	114,155	16,429	1,188	1,838	64	349
155	Midwives, vaccinators, compounders, nurses, masseurs, etc.	28,982	18,393	9,333	1,109	78	16	53
	49.—INSTRUCTION (Professors and teachers of all kinds, except law, medicine, music, drawing and dancing and clerks and servants connected with education).	*96,849*	*71,703*	*20,314*	*3,795*	*425*	*34*	*571*
	50.—LETTERS AND ARTS AND SCIENCES.	*105,175*	*75,857*	*25,051*	*3,819*	*208*	*7*	*230*
157	Public scribes, stenographers, etc.	1,582	693	114	758	...	...	17
158	Architects, surveyors, engineers and their employees.	11,360	9,267	2,387	2,450	137	5	114
159	Others (authors, photographers, artists, sculptors, astronomers, meteorologists, botanists, astrologers, etc.).	14,189	12,287	1,578	261	10	...	53
160	Music composers and masters, players on all kinds of musical instruments (not military), singers, actors and dancers.	75,044	53,910	20,975	350	61	2	46
161	*IX.*—(ORDER 51) *PERSONS LIVING PRINCIPALLY ON THEIR INCOME.* [Proprietors (other than of agricultural land); fund and scholarship-holders and pensioners.]	*52,105*	*39,367*	*7,895*	*4,319*	*149*	*118*	*347*
	D.—MISCELLANEOUS	*2,321,639*	*1,061,627*	*1,199,945*	*18,365*	*19,700*	*19,946*	*2,056*
	X.—(ORDER 52) *DOMESTIC SERVICE.*	*536,890*	*356,382*	*151,942*	*9,631*	*5,486*	*2,735*	*714*
162	Cooks, water carriers, doorkeepers, watchmen and other indoor servants.	505,379	345,458	141,789	9,541	5,233	2,651	707
163	Private grooms, coachmen, dogboys, etc.	21,511	10,924	10,153	90	253	84	6
	XI.—(ORDER 53) *INSUFFICIENTLY DESCRIBED OCCUPATIONS* (General terms which do not indicate a definite occupation).	*1,318,930*	*487,529*	*823,602*	*7,178*	*13,068*	*16,351*	*1,202*
164	Manufacturers, business men and contractors otherwise unspecified.	14,177	9,647	3,983	301	121	9	66
165	Cashiers, accountants, book-keepers, clerks and other employees in unspecified offices, warehouses and shops.	182,377	154,423	20,457	4,825	1,165	415	1,092
166	Mechanics otherwise unspecified	22,273	15,770	5,714	720	20	24	19
167	Labourers and workmen otherwise unspecified.	1,130,163	307,693	793,448	1,332	12,712	15,903	25
	XII.—UNPRODUCTIVE	*445,819*	*217,776*	*224,401*	*1,556*	*1,116*	*860*	*110*
168	54.—INMATES OF JAILS, ASYLUMS AND HOSPITALS.	*14,150*	*5,738*	*7,041*	*1,195*	*81*	*90*	*5*
169	55.—BEGGARS, VAGRANTS, PROSTITUTES. (Beggars, vagrants, procurers, prostitutes, receivers of stolen goods, cattle poisoners.)	*431,669*	*211,978*	*217,360*	*361*	*1,035*	*770*	*135*

This content downloaded from
202.122.18.30 on Wed, 12 Jun 2024 09:32:33 +00:00
All use subject to https://about.jstor.org/terms

TABLE XV-E.

STATISTICS OF INDUSTRIES.

This table furnishes statistics of industrial concerns, such as mines, mills, factories, etc., in which twenty persons or more were employed at the time of the census. It is divided into four parts. Part I shows for the Province as a whole the number of persons employed in each kind of industry distinguishing between industrial concerns in which mechanical power is used and those in which it is not, and classifying them according to the number of persons employed. Part II gives for each district the number of persons employed in each industry without these details. Parts III and IV show the castes and races of the owners and managers of industries that are of special importance. An appendix is given at the end of the table, in which the industries are grouped together by districts.

This content downloaded from
202.122.18.30 on Wed, 12 Jun 2024 09:32:33 +00:00
All use subject to https://about.jstor.org/terms

TABLE XV-E.—STATISTICS OF INDUSTRIES. PART I.—PROVINCIAL SUMMARY.

Description of Factory, Mine, etc.	Classification of Factory, etc., according to number of persons employed (including management).	Number of Factories.	Total number of persons employed.		Classification of persons employed.												Remarks.
					Direction, supervision and clerical work.				Skilled workmen.				Unskilled labourers.				
					Europeans and Anglo-Indians.		Indians.		Europeans and Anglo-Indians.		Indians.		Age 14 and over.		Under 14.		
			Males.	Females.	Males.	Females	Males.	Females	Males.	Females	Males.	Females	Males.	Females.	Males.	Females.	(1) Much brisker than usual. (2) Brisker than usual. (3) Somewhat brisker than usual. (4) Normal. (5) Somewhat slacker than usual. (6) Slacker than usual. (7) Much slacker than usual.
1	2	3	4	5	6	7	8	9	10	11	12	13	14	15	16	17	18
GRAND TOTAL	.....	*1,466*	*453,675*	*152,630*	*2,850*	*65*	*14,547*	*23*	*1,059*	*20*	*153,541*	*6,225*	*232,209*	*118,079*	*49,466*	*28,218*	
GROWING OF SPECIAL PRODUCTS.	.....	*247*	*98,497*	*23,959*	*300*	*1*	*1,639*	*6*	*46*	...	*4,999*	*210*	*68,943*	*71,915*	*22,570*	*21,837*	
Tea Plantations	.....	*240*	*97,784*	*23,502*	*297*	*1*	*1,594*	*6*	*46*	...	*4,998*	*210*	*68,389*	*71,558*	*22,460*	*21,727*	Details of mechanical power— Steam ... ... 189 Water ... ... 6 Steam and water ... 6 Oil ... ... 8 Steam and oil ... 1 Steam, water and oil ... 1 Electricity 3 *214*
	Total	*214*	*92,772*	*88,634*	*284*	*1*	*1,537*	*6*	*42*	...	*4,884*	*207*	*64,801*	*67,906*	*21,224*	*20,714*	
in which mechanical power is used.	From 20 to 50 persons	6	154	33	2	...	11	...	...	...	29	...	106	32	6	1	
	,, 50 to 100 ,,	7	294	204	1	...	16	...	...	...	32	...	223	176	23	28	
	,, 100 to 200 ,,	16	1,211	1,315	4	...	41	...	...	...	117	10	853	1,082	196	223	
	,, 200 to 400 ,,	47	7,066	7,072	24	1	182	...	8	...	691	98	4,574	5,839	1,287	1,134	
	400 and over ...	138	84,047	80,210	253	...	1,287	6	34	...	4,015	99	58,746	60,777	19,712	19,328	
	Total	*26*	*5,012*	*4,668*	*13*		*57*		*4*		*114*	*3*	*3,588*	*3,652*	*1,236*	*1,013*	* Condition of business at the time of the Census— (1) ... ... 6 (2) ... ... 52 (3) ... ... 36 (4) ... ... 130 (5) ... ... 4 (6) ... ... 8 (7) 5 *240*
in which mechanical power is not used.	From 20 to 50 persons	3	38	51	...	...	7	...	...	...	10	3	18	39	3	9	
	,, 50 to 100 ,,	2	81	58	...	...	4	...	...	...	...	...	57	50	20	8	
	,, 100 to 200 ,,	6	406	396	3	...	11	...	2	...	13	...	314	307	63	89	
	,, 200 to 400 ,,	9	923	868	4	...	14	...	...	...	15	...	708	718	182	150	
	400 and over	9	3,564	3,295	6	...	21	...	2	...	76	...	2,491	2,533	963	757	
Cinchona Plantations	.....	*2*	*414*	*347*	*2*		*20*						*311*	*272*	*81*	*75*	
in which mechanical power is used.	400 and over	*1*	*382*	*312*	*2*		*19*						*285*	*242*	*76*	*70*	Details of mechanical power— Steam ... 1
in which mechanical power is not used.	From 50 to 100 persons	*1*	*32*	*35*			*1*						*26*	*30*	*5*	*5*	* Condition of business at the time of the Census— (4) 2
Indigo Plantations—	*Total*	*2*	*103*	*12*	*1*		*14*						*88*	*12*			
in which mechanical power is used.	From 20 to 50 persons	1	35	6			6						29	6	...	...	Details of mechanical power— Steam ... 2
	,, 50 to 100 ,,	1	68	6	1	...	8	...	...	...	...	...	59	6	...	...	* Condition of business at the time of the Census— (5) 2
Sugarcane Plantations—	*Total*	*3*	*196*	*98*			*11*		...		*1*	...	*155*	*72*	*29*	*25*	
in which mechanical power is used.	From 50 to 100 persons	1	46	23	...	...	6	...	...	...	1	...	29	14	10	6	Details of mechanical power— Steam ... 3
	,, 100 to 200 ...	2	150	75			5						126	59	19	19	* Condition of business at the time of the Census— (4) 3

This content downloaded from 202.122.18.30 on Wed, 12 Jun 2024 09:32:33 +00:00
All use subject to https://about.jstor.org/terms

TABLE XV-E.—Statistics of Industries. Part I.—Provincial Summary—*continued.*

Description of Factory, Mine, etc.	Classification of Factory, etc., according to number of persons employed (including management)	Number of Factories	Total number of persons employed		Classification of persons employed. Direction, Supervision and Clerical work. Europeans and Anglo-Indians		Direction, Supervision and Clerical work. Indians		Skilled Workmen. Europeans and Anglo-Indians		Skilled Workmen. Indians		Unskilled Labourers. Age 14 and over.		Unskilled Labourers. Under 14.		Remarks.
			Males.	Females.	Males.	Females.	Males.	Females.	Males.	Females.	Males.	Females.	Males.	Females.	Males.	Females.	
1	2	3	4	5	6	7	8	9	10	11	12	13	14	15	16	17	18
MINES—Collieries ...		*129*	*27,114*	*10,593*	*106*	...	*1,282*	*1*	*5*	...	*15,511*	*111*	*8,441*	*8,962*	*1,769*	*1,519*	
	Total	*128*	*27,094*	*10,579*	*106*	...	*1,280*	*1*	*5*	...	*15,498*	*111*	*8,436*	*8,948*	*1,769*	*1,519*	Details of mechanical power—
	From 20 to 50 persons	19	529	169	...	...	8	...	...	...	206	2	229	103	2	4	Steam ... 128
in which mechanical power is used.	,, 50 to 100 ,,	25	1,277	445	6	...	124	1	...	...	550	12	550	404	32	28	*Condition of business at the time of the Census—
	,, 100 to 200 ,,	33	3,481	1,495	8	...	256	...	2	...	2,231	18	1,377	857	67	76	(2) 5
	,, 200 to 400 ,,	24	4,655	1,922	23	...	262	...	1	...	2,879	49	1,197	1,631	293	242	(3) 11
	400 and over ...	27	17,152	6,548	69	...	630	...	2	...	9,626	...	5,531	5,373	1,375	1,169	(4) 54
																	(5) 14
in which mechanical power is not used.	From 20 to 50 persons	*1*	*20*	*14*	...	...	*2*	...	...	...	*13*	...	*5*	*14*	...	...	(6) 33
																	(7) 12
																	12
QUARRIES OF HARD ROCKS.—Stone Quarries—																	
in which mechanical power is not used.	400 and over ...	*1*	*498*	*43*	*1*	...	*27*	...	*1*	...	*11*	...	*448*	*43*	*10*	...	*Condition of business at the time of the Census—
																	(6) 1
TEXTILE INDUSTRIES ...	.....	*227*	*195,620*	*38,904*	*753*	...	*4,879*	*3*	*116*	...	*68,225*	*5,242*	*100,291*	*29,668*	*21,356*	*3,991*	
Cotton ginning, cleaning and pressing mills—																	
	Total	*4*	*314*	*600*	*2*	...	*54*	*2*	...	...	*30*	*4*	*223*	*589*	*5*	*5*	Details of mechanical power—
	From 50 to 100 persons	1	30	24	...	...	3	...	...	...	1	...	23	24	...	...	Steam ... 4
in which mechanical power is used.	,, 100 to 200 ,,	1	105	...	...	...	39	...	...	...	...	...	66	...	...	...	*Condition of business at the time of the Census—
	,, 200 to 400 ,,	1	105	255	...	...	8	2	...	...	25	4	72	249	...	...	(4) 2
	400 and over ...	1	74	321	2	...	4	...	...	...	4	...	59	316	5	5	(6) 1
																	(7) 1
Thread glazing and polishing mills—																	4
in which mechanical power is not used.	From 20 to 50 persons ...	*1*	*35*	...	...	...	*1*	...	...	...	*2*	...	*20*	...	*12*	...	*Condition of business at the time of the Census—
																	(6) 1
Cotton spinning and weaving mills—	.....	*14*	*9,552*	*1,286*	*45*	...	*179*	...	*12*	...	*4,695*	*259*	*3,815*	*942*	*806*	*85*	
	Total	*13*	*9,530*	*1,274*	*45*	...	*173*	...	*12*	...	*4,670*	*258*	*3,814*	*931*	*806*	*85*	Details of mechanical power—
	From 20 to 50 persons	10	9,012	1,213	42	...	145	...	12	...	4,383	211	3,649	924	781	78	Steam ... 13
in which mechanical power is used.	,, 50 to 100 ,,	1	51	7	...	...	7	...	...	...	4	...	38	7	2	...	*Condition of business at the time of the Census—
	,, 100 to 200 ,,	1	125	...	...	...	11	...	...	...	63	...	38	...	3	...	(3) 1
	,, 200 to 400 ,,	1	342	54	3	...	10	...	...	...	220	47	89	...	20	7	(4) 2
																	(5) 2
in which mechanical power is not used.	From 20 to 50 persons	*1*	*22*	*12*	...	...	*6*	...	...	...	*25*	*1*	*1*	*11*	...	...	(7) 9
																	14

(1) Much brisker than usual.
(2) Brisker than usual.
(3) Somewhat brisker than usual.
(4) Normal.
(5) Somewhat slacker than usual.
(6) Slacker than usual.
(7) Much slacker than usual.

This content downloaded from 202.122.18.30 on Wed, 12 Jun 2024 09:32:33 +00:00
All use subject to https://about.jstor.org/terms

TABLE XV-E.—Statistics of Industries. Part I.—Provincial Summary—*continued.*

Description of Factory, Mine, etc.	Classification of Factory, etc., according to number of persons employed (including management).	Number of Factories.	Total number of persons employed.		Classification of persons employed.												Remarks.
					Direction, Supervision, and Clerical work.				Skilled Workmen.				Unskilled Labourers.				
					Europeans and Anglo-Indians.		Indians.		Europeans and Anglo-Indians.		Indians.		Age 14 and over.		Under 14.		
			Males.	Females.	Males.	Females.	Males.	Females.	Males.	Females.	Males.	Females.	Males.	Females.	Males.	Females.	(1) Much brisker than usual. (2) Brisker than usual. (3) Somewhat brisker than usual. (4) Normal. (5) Somewhat slacker than usual. (6) Slacker than usual. (7) Much slacker than usual.
1	2	3	4	5	6	7	8	9	10	11	12	13	14	15	16	17	18
Jute Presses	...	*109*	*12,422*	*1,420*	*108*	...	*927*	...	*33*	...	*2,356*	*69*	*8,819*	*1,308*	*179*	*43*	Details of mechanical power—
	Total	*86*	*11,299*	*1,328*	*105*	...	*817*	...	*33*	...	*2,051*	*16*	*8,153*	*1,269*	*140*	*43*	Steam 51
	From 20 to 50 persons	31	869	19	20	...	163	...	23	...	203	...	498	18	22	1	Oil 7
In which mechanical power is used.	,, 50 to 100 ,,	24	1,597	93	28	...	208	...	2	...	285	15	1,033	68	42	10	Water 16
	,, 100 to 200 ,,	12	1,618	63	19	...	107	...	7	...	234	1	1,193	53	68	9	Electricity 4
	,, 200 to 400 ,,	12	2,999	259	3	...	82	...	1	...	246	...	2,065	259	20	...	Steam and oil 2
	400 and over ...	7	4,216	894	35	...	257	...	...	...	1,083	...	2,835	871	6	23	Water and oil 1
																	Gas plant 1
	Total	*23*	*1,123*	*92*	*3*	...	*110*	...	...	...	*305*	*53*	*666*	*39*	*39*	...	Steam, oil and electricity ... 1
In which mechanical power is not used.	From 20 to 50 persons	15	364	46	...	...	35	...	...	...	45	26	279	20	14	...	*86*
	,, 50 to 100 ,,	6	314	34	...	...	43	...	...	...	60	20	196	14	15	...	*Condition of business at the time of the Census—*
	,, 100 to 200 ,,	1	110	5	...	...	10	...	...	...	...	...	100	5	...	...	(2) 5
	,, 200 to 400 ,,	1	335	7	3	...	22	...	...	...	200	7	100	...	10	...	(4) 24
																	(5) 5
																	(6) 33
																	(7) 42
Jute Mills—																	*109*
	Total	*50*	*165,183*	*35,263*	*574*	...	*3,370*	...	*68*	...	*56,908*	*4,679*	*86,132*	*26,730*	*18,131*	*3,854*	
In which mechanical power is used.	From 100 to 200 persons	2	238	68	8	...	8	...	2	...	22	...	134	68	14	...	Details of mechanical power—
	,, 200 to 400 ,,	1	253	52	2	...	8	...	...	...	68	...	134	38	41	14	Steam 49
	400 and over ...	47	164,692	35,143	564	...	3,354	...	66	...	56,818	4,679	85,864	26,624	18,076	3,840	Electricity 1
																	50
																	Condition of business at the time of the Census—
																	(1) 1
																	(3) 4
																	(4) 13
																	(5) 4
																	(6) 13
																	(7) 16
Rope Works	...	*15*	*1,335*	*92*	*4*	...	*32*	...	*2*	...	*687*	*66*	*403*	*26*	*207*	...	*50*
	Total	*4*	*722*	*67*	*4*	...	*20*	...	*2*	...	*364*	*48*	*291*	*19*	*41*	...	Details of mechanical power—
In which mechanical power is used.	From 20 to 50 persons	1	41	...	...	...	3	...	...	...	22	...	16	...	...	...	Steam 4
	,, 100 to 200 ,,	1	110	9	2	...	3	...	...	...	...	...	83	9	29	...	*Condition of business at the time of the Census—*
	,, 200 to 400 ,,	2	571	58	2	...	14	...	...	...	342	48	192	10	21	...	(4) 3
																	(5) 4
																	(6) 6
																	(7) 2
																	15
	Total	*11*	*613*	*25*	...	...	*12*	...	...	...	*323*	*18*	*112*	*7*	*166*	...	
In which mechanical power is not used.	From 20 to 50 persons	5	134	20	...	...	6	...	...	...	107	18	10	2	11	...	
	,, 50 to 100 ,,	5	318	5	...	...	5	...	...	...	136	...	42	5	135	...	
	,, 100 to 200 ,,	1	161	...	...	...	1	...	...	...	80	...	60	...	20	...	

This content downloaded from 202.122.18.30 on Wed, 12 Jun 2024 09:32:33 +00:00
All use subject to https://about.jstor.org/terms

TABLE XV-E.—STATISTICS OF INDUSTRIES. PART I.—PROVINCIAL SUMMARY—*continued.*

DESCRIPTION OF FACTORY, LINE, ETC.	CLASSIFICATION OF FACTORY, ETC., ACCORDING TO NUMBER OF PERSONS EMPLOYED (INCLUDING MANAGEMENT)	NUMBER OF FACTORIES.	TOTAL NUMBER OF PERSONS EMPLOYED.		CLASSIFICATION OF PERSONS EMPLOYED.												REMARKS.
					DIRECTION, SUPERVISION AND CLERICAL WORK.				SKILLED WORKMEN.				UNSKILLED LABOURERS.				
					Europeans and Anglo-Indians		Indians.		Europeans and Anglo-Indians.		Indians.		Age 14 and over.		Under 14.		
			Males.	Females.	Males.	Females.	Males.	Females.	Males.	Females.	Males.	Females.	Males.	Females.	Males.	Females.	
1	2	3	4	5	6	7	8	9	10	11	12	13	14	15	16	17	18
Silk Filatures and Mills ...	.....	33	6,705	243	18	...	315	1	1	...	3,546	165	809	73	2,910	1	(1) Much brisker than usual. (2) Brisker than usual. (3) Somewhat brisker than usual. (4) Normal. (5) Somewhat slacker than usual. (6) Slacker than usual. (7) Much slacker than usual.
Total ...	.....	25	3,377	220	16	...	201	1	1	...	1,944	154	774	61	499	1	
in which mechanical power is used.	From 20 to 50 persons	1	41	7	1	...	3	...	...	...	17	5	2	2	20	...	Details of mechanical power— Steam 25
	,, 50 to 100 ,,	7	503	27	4	...	35	...	...	...	224	6	152	19	73	2	
	,, 100 to 200 ,,	11	1,568	75	7	...	117	...	...	...	1,733	45	543	35	369	2	* Condition of business at the time of the Census— (3) ... ... 1 (4) ... ... 2 (5) ... ... 5 (6) ... ... 16 (7) 9 33
	,, 200 to 400 ,,	6	1,275	111	5	...	47	...	...	...	970	98	77	5	57	...	
Total ...	.....	8	3,330	23	2	...	111	...	...	...	1,602	11	95	12	1,517	...	
in which mechanical power is not used.	From 20 to 50 persons	3	113	5	1	...	15	...	...	...	32	...	54	5	12	...	
	,, 100 to 200 ,,	2	321	6	1	...	19	...	...	...	235	5	27	1	50	...	
	200 to 400 ,,	1	240	...	...	...	...	...	...	...	110	...	15	...	110	...	
	400 and over	2	2,656	12	...	...	...	...	...	...	1,215	6	19	6	1,345	...	
Dyeing Factories—																	
in which mechanical power is used.	From 50 to 100 persons	1	74	...	2	...	1	...	...	...	1	...	70	...	...	...	Details of mechanical power— Steam ... ... 1 * Condition of business at the time of the Census— (3) 1
LEATHER AND OTHER INDUSTRIES.	.....	19	2,015	108	33	...	118	...	7	...	500	...	1,296	106	25	2	
Tanneries ...	.....	10	1,161	1	18	...	101	...	...	...	149	...	882	1	11	...	Details of mechanical power— Steam ... ... 2 * Condition of business at the time of the Census— (3) ... ... 2 (4) ... ... 6 (5) ... ... 1 (6) 1 10
in which mechanical power is used.	From 20 to 50 persons	2	57	...	3	...	36	...	...	...	9	...	10	...	...	...	
Total ...	.....	8	1,104	1	15	...	65	...	...	...	140	...	872	1	11	...	
in which mechanical power is not used.	From 20 to 50 persons	3	96	...	3	...	3	...	...	...	23	...	5	...	...	...	
	,, 100 to 200 ,,	3	452	...	1	...	11	...	...	...	38	...	580	...	10	...	
	200 to 400 ,,	2	556	1	11	...	46	...	...	...	71	...	124	1	1	...	
Leather Factories ...	.....	4	318	...	8	...	23	...	7	...	207	...	45	...	...	...	Details of mechanical power— Oil ... ... 1 * Condition of business at the time of the Census— (4) ... ... 3 (5) 1 4
in which mechanical power is used.	From 100 to 200 persons	1	117	...	...	...	5	...	1	...	100	...	8	...	...	...	
in which mechanical power is not used.	From 50 to 100 persons	3	201	...	8	...	18	...	3	...	107	...	35	...	...	...	

This content downloaded from 202.122.18.30 on Wed, 12 Jun 2024 09:32:33 +00:00
All use subject to https://about.jstor.org/terms

TABLE XV-E.—STATISTICS OF INDUSTRIES. PART I.—PROVINCIAL SUMMARY—*continued.*

Description of Factory, Mine, etc.	Classification of Factory, etc., according to number of persons employed (excluding management)	Number of Factories	Total number of persons employed		Classification of persons employed												Remarks.
					Direction, Superintendence and Clerical Work.				Skilled Workers.				Unskilled Labourers.				
					Europeans and Anglo-Indians.		Indians.		Europeans and Anglo-Indians.		Indians.		Age 14 and over.		Under 14.		
			Males.	Females.	Males.	Females.	Males.	Females.	Males.	Females.	Males.	Females.	Males.	Females.	Males.	Females.	
1	2	3	4	5	6	7	8	9	10	11	12	13	14	15	16	17	(1) Much brisker than usual. (2) Brisker than usual. (3) Somewhat brisker than usual. (4) Normal. (5) Somewhat slacker than usual. (6) Slacker than usual. (7) Much slacker than usual.
Gut Factories—																	
in which mechanical power is not used.	From 20 to 50 persons ...	1	45	...	...	...	...	...	...	...	18	...	21	...	6	...	
Bone Mills—	*Total*	4	461	107	7	...	21	...	...	...	72	...	350	105	8	2	*Condition of business at the time of the Census—
in which mechanical power is used.	From 20 to 50 persons	1	43	5	1	...	3	...	...	...	6	...	33	5	...	...	(7) 1
	,, 100 to 200 ,,	2	212	70	1	...	14	...	...	...	28	...	171	70	1	...	Details of mechanical power—
	,, 200 to 400 ,,	1	206	32	5	...	10	...	...	...	38	...	146	30	7	2	Steam 4
																	*Condition of business at the time of the Census—
WOOD, ETC., INDUSTRIES	.....	12	783	...	13	...	31	...	1	...	539	...	139	...	60	...	(2) 3
Carpentry Works	.....	5	403		13		11		1		365		69		4		(4) 1
	Total ...	3	306		4		7		1		262		28		4		4
in which mechanical power is used.	From 20 to 50 persons	1	45				1				37		7				Details of mechanical power—
	,, 50 to 100 ,,	1	64		1		2		1		59		7				Steam 2
	,, 100 to 200 ,,	1	197		3		4				166		14		4		Oil 1
																	3
in which mechanical power is not used.	From 50 to 100 persons	2	157		9		4				103		41				*Condition of business at the time of the Census—
																	(1) 3
																	(4) 2
																	5
Timber Yards ...	.....	7	329	...	...	...	20	...	...	...	174	...	70	...	56	...	
in which mechanical power is used.	From 20 to 50 persons	1	20	...	...	...	2	...	...	...	17	...	1	...		...	Details of mechanical power—
	Total ...	6	300	...	...	...	18	...	...	...	157	...	69	...	56	...	Electricity ... 1
in which mechanical power is not used.	From 20 to 50 persons	3	99	...	...	...	13	...	...	...	40	...	31	...	6	...	*Condition of business at the time of the Census—
	,, 50 to 100 ,,	1	87	...	...	...	1	...	...	...	83	...	3	...	...	...	(3) 1
	,, 100 to 200 ,,	1	114	...	...	...	4	...	...	...	25	...	35	...	50	...	(4) 3
																	(5) 2
																	(6) 1
METAL INDUSTRIES ...	.....	131	31,624	683	541	4	1,698	...	176	...	16,315	35	12,327	618	567	26	7
Iron Foundries ...	.....	34	6,945	635	74	1	304	...	13	...	3,118	3	3,261	605	175	26	Details of mechanical power—
	Total ...	33	6,915	635	74	1	298	...	13	...	3,104	3	3,253	605	173	26	Steam 32
																	Electricity 1
in which mechanical power is used.	From 20 to 50 persons	19	556	12	...	...	37	...	...	...	362	2	127	10	30	...	33
	,, 50 to 100 ,,	8	549	14	...	...	21	...	1	...	305	1	203	12	19	...	*Condition of business at the time of the Census—
	,, 100 to 200 ,,	2	298	...	3	...	15	...	...	...	197	...	81	...	...	...	(1) 1
	,, 200 to 400 ,,	1	278	...	...	...	21	...	4	...	199	...	36	...	8	...	(2) 3
	400 and over ...	3	5,236	609	64	1	201	...	8	...	2,041	...	2,805	582	116	26	(3) 1
in which mechanical power is not used.	From 20 to 50 persons	1	30	...	...	...	6	...	...	...	14	...	8	...	2	...	(4) 13
																	(5) 4
																	(6) 8
																	(7) 4
																	34

This content downloaded from 202.122.18.30 on Wed, 12 Jun 2024 09:32:33 +00:00
All use subject to https://about.jstor.org/terms

TABLE XV-E.—STATISTICS OF INDUSTRIES. PART I.—PROVINCIAL SUMMARY—*continued.*

Description of Factory, Mine, etc.	Classification of Factory, etc., according to number of persons employed (including management).	Number of Factories.	Total Number of persons employed.		Classification of persons employed.												Remarks.
					Direction, Supervision and Clerical work.				Skilled Workmen.				Unskilled Labourers.				
					Europeans and Anglo-Indians.		Indians.		Europeans and Anglo-Indians.		Indians.		Age 14 and over.		Under 14.		
			Males.	Females.	Males.	Females.	Males.	Females.	Males.	Females.	Males.	Females.	Males.	Females.	Males.	Females.	
1	2	3	4	5	6	7	8	9	10	11	12	13	14	15	16	17	18
Iron and Steel Works	...	17	2,026	3	21	...	88	...	3	...	1,215	...	617	3	82	...	(1) Much brisker than usual. (2) Brisker than usual. (3) Somewhat brisker than usual. (4) Normal. (5) Somewhat slacker than usual. (6) Slacker than usual. (7) Much slacker than usual.
	Total	7	1,734	...	21	...	62	...	3	...	1,044	...	537	...	67	...	
in which mechanical power is used.	From 20 to 50 persons	2	66	...	...	...	7	...	...	...	18	...	35	...	6	...	Details of mechanical power— Steam ... ... 5 Electricity ... ... 1 Oil 1 7
	„ 50 to 100 „	1	58	...	...	...	8	...	...	...	15	...	30	...	5	...	
	„ 200 to 400 „	3	928	...	15	...	40	...	3	...	433	...	351	...	56	...	* Condition of business at the time of the Census— (2) ... ... 5 (4) ... ... 7 (5) ... ... 1 (6) ... ... 3 (7) 1 17
	400 and over	1	682	...	6	...	7	...	...	...	578	...	91	...	...	...	
in which mechanical power is not used.	*Total*	10	292	3	...	...	26	...	...	...	171	...	80	3	15	...	
	From 20 to 50 persons	9	216	3	...	...	22	...	...	...	111	...	72	3	11	...	
	„ 50 to 100 „	1	76	...	...	...	4	...	...	...	60	...	8	...	4	...	
Arms Factories	... ...	6	5,871	1	143	1	228	...	20	...	4,494	...	974	...	12	...	Details of mechanical power— Steam ... ... 3 Electricity 1 4
in which mechanical power is used.	*Total*	4	5,790	...	135	...	217	...	20	...	4,449	...	957	...	12	...	
	From 20 to 50 persons	1	32	...	1	...	1	...	...	...	28	...	2	...	...	...	* Condition of business at the time of the Census— (1) ... ... 5 (5) 1 6
	400 and over	3	5,758	...	134	...	216	...	20	...	4,421	...	955	...	12	...	
in which mechanical power is not used.	From 20 to 50 persons	2	81	1	8	1	11	...	...	...	45	...	17	...	...	...	
Arsenal Workshops—																	
in which mechanical power is used.	From 50 to 100 persons	1	53	...	...	...	1	...	...	...	7	...	45	...	...	...	Details of mechanical power— Steam ... ... 1 * Condition of business at the time of the Census— (6) 1
Machinery and Engineering Works.	... ...	37	11,706	8	258	2	796	...	121	...	6,224	...	4,068	6	239	...	Details of mechanical power— Steam ... ... 27 Oil ... ... 5 Electricity 4 36
	Total	36	11,599	8	258	2	791	...	121	...	6,213	...	3,983	6	233	...	
in which mechanical power is used.	From 20 to 50 persons	6	291	2	3	...	15	...	1	...	167	...	93	2	12	...	* Condition of business at the time of the Census— (1) ... ... 1 (2) ... ... 2 (4) ... ... 2 (4) ... ... 19 (5) ... ... 3 (6) ... ... 7 (7) 3 37
	„ 50 to 100 „	14	1,001	3	22	...	109	...	3	...	497	...	356	1	14	...	
	„ 100 to 200 „	4	549	1	7	...	35	...	3	...	373	...	131	1	...	...	
	„ 200 to 400 „	3	741	...	7	...	12	...	5	...	341	...	311	...	65	...	
	400 and over	7	9,017	2	219	...	620	...	109	...	4,835	...	3,092	2	132	...	
in which mechanical power is not used	From 100 to 200 persons	1	107	...	...	...	5	...	...	...	11	...	85	...	6	...	

This content downloaded from 202.122.18.30 on Wed, 12 Jun 2024 09:32:33 +00:00
All use subject to https://about.jstor.org/terms

TABLE XV-E.—STATISTICS OF INDUSTRIES. PART I.—PROVINCIAL SUMMARY—*continued.*

Description of Factory, Mine, etc.	[illegible]	[illegible]	Total Number of Persons Employed		Classification of Persons Employed: Proprietors, Supervision and Clerical Work				Skilled Workmen				Unskilled Labourers				Remarks
													Age 14 and over		Under 14		
			Males	Females	Males	Females	Males	Females	Males	Females	Males	Females	Males	Females	Males	Females	
			4		7	8	9	10	11	12	13	14	15	16	17	18	
Municipal Workshops—																	
in which mechanical power is used	Total	2	392		1	17		3		4		367			...		Details of mechanical power— Steam 2
	From 20 to 50 persons	1	33			1		1				31					*Condition of business at the time of the Census—
	From 50 to 100 persons	1	359		1	16		2				336					(2) 1
Lock and Safe Works—																	(4) 1
in which mechanical power is not used	From 50 to 100 persons	1	87			9				62		9		7			2
Type Foundries		4	109			10			...	47		32		20			*Condition of business at the time of the Census— (4) 1
in which mechanical power is used	From 20 to 50 persons	1	31			6			...	15	...	10					Details of mechanical power— (5) 1
in which mechanical power is not used	From 20 to 50 persons	3	78			4				32		22		20			*Condition of business at the time of the Census— (4) 2
Brass Foundries—																	(5) 1
in which mechanical power is not used	Total	22	249	4		35				368		328	4	18			(6) 1
	From 20 to 50 persons	16	425	1		18				282	...	187	1	18			*Condition of business at the time of the Census— (4) 11
	From 50 to 100 persons	6	324	3		17				166	...	141	3				(5) 9
Mica Works—																	(6) 2
in which mechanical power is not used	From 50 to 100 persons	1	41	32	1	2				31	32	7					22
Mints—																	*Condition of business at the time of the Census— (5) 1
in which mechanical power is used	400 and over	1	922		21	46		12		137		706			...		Details of mechanical power— Steam 1
Tin Works—		5	2,723		22	162		4		608	...	1,913		14			*Condition of business at the time of the Census— (4) 1
in which mechanical power is used	Total	4	2,703		22	159		4		606	...	1,912					Details of mechanical power— Steam 4
	From 20 to 200 persons	2	368			45				207	...	111					*Condition of business at the time of the Census— (4) 2
	From 200 to 400 persons	2	2,325		17	114		4		399	...	1,801		...			(6) 1
in which mechanical power is not used	From 20 to 50 persons	1	20			3				2		1		14			(7) 2
																	5

(1) Much brisker than usual.
(2) Brisker than usual.
(3) Somewhat brisker than usual.
(4) Normal.
(5) Somewhat slacker than usual.
(6) Slacker than usual.
(7) Much slacker than usual.

This content downloaded from 202.122.18.30 on Wed, 12 Jun 2024 09:32:33 +00:00
All use subject to https://about.jstor.org/terms

TABLE XV-E.—STATISTICS OF INDUSTRIES. PART I.—PROVINCIAL SUMMARY—*continued.*

Description of Factory, Mine, etc.	Classification of Factory (according to number of persons employed (including managers))	Number of Factories	Total number of persons employed		Classification of persons employed. Direction, Supervision and Clerical Work: Europeans and Anglo-Indians. Males.	Females.	Indians. Males.	Females.	Skilled Workmen: Europeans and Anglo-Indians. Males.	Females.	Indians. Males.	Females.	Unskilled Labourers: Age 14 and over. Males.	Females.	Under 14. Males.	Females.	Remarks.
			Males.	Females.													
1	2	3	4	5	6	7	8	9	10	11	12	13	14	15	16	17	18
GLASS AND EARTHENWARE INDUSTRIES.	...	*165*	*19,097*	*4,203*	*1*	...	*422*	*3*	*1*	...	*4,374*	*299*	*12,979*	*3,218*	*1,274*	*683*	
Glass Factories—																	
in which mechanical power is not used.	***Total***	*2*	*93*	*16*	...	...	*2*	...	...	...	*50*	...	*22*	*14*	*19*	*2*	
	From 20 to 50 persons	1	38	...	...	...	...	...	...	...	24	...	8	...	6	...	
	,, 50 to 100 ,,	1	55	16	...	...	2	...	...	...	26	...	14	14	13	2	
Pottery Works—																	
in which mechanical power is used.	***Total***	*2*	*1,048*	*121*	*3*	...	*60*	...	...	...	*337*	...	*639*	*123*	*9*	*1*	
	From 50 to 100 persons	1	83	6	...	...	3	...	...	...	52	...	26	6	2	...	
	100 and over	1	965	115	3	...	57	...	...	...	285	...	613	117	7	1	
Brick and Tile Factories	...	*161*	*17,956*	*4,063*	*4*	...	*360*	*3*	*1*	...	*4,087*	*299*	*12,318*	*3,681*	*1,186*	*680*	
	Total	*6*	*2,126*	*508*	...	...	*31*	...	...	...	*571*	...	*1,396*	*434*	*128*	*74*	
in which mechanical power is used.	From 100 to 200 persons	1	125	67	...	...	6	...	...	...	11	...	86	30	23	28	
	,, 200 to 400 ,,	2	399	99	...	...	9	...	...	...	116	...	226	86	38	13	
	400 and over	3	1,602	342	...	...	17	...	...	...	444	...	1,074	309	67	33	
	Total	*155*	*15,830*	*3,555*	*4*	...	*329*	*3*	*1*	...	*3,516*	*299*	*10,922*	*3,247*	*1,058*	*606*	
in which mechanical power is not used.	From 20 to 50 persons	38	1,079	211	...	...	33	...	...	...	231	11	761	178	54	22	
	,, 50 to 100 ,,	49	2,971	562	3	...	75	...	...	...	595	17	2,209	483	114	123	
	,, 100 to 200 ,,	47	5,114	1,125	1	...	126	...	1	...	1,329	40	3,582	894	276	191	
	,, 200 to 400 ,,	19	4,171	656	...	...	61	3	...	...	1,183	46	2,583	502	344	105	
	400 and over	5	2,489	1,001	2	...	34	...	...	...	337	185	1,796	591	270	225	
INDUSTRIES CONNECTED WITH CHEMICAL PRODUCTS.	...	*161*	*12,411*	*1,451*	*125*	...	*808*	*1*	*19*	...	*3,679*	*76*	*8,100*	*1,353*	*740*	*24*	
Salt crushing Mills—																	
in which mechanical power is used.	From 50 to 100 persons	...	*42*	*24*	...	...	...	...	...	...	*6*	...	*36*	*24*	...	...	
Match Factories—																	
in which mechanical power is used.	From 20 to 50 persons	*1*	*23*	...	...	...	*2*	...	...	...	...	...	*12*	...	*9*	...	

(1) Much brisker than usual.
(2) Brisker than usual.
(3) Somewhat brisker than usual.
(4) Normal.
(5) Somewhat slacker than usual.
(6) Slacker than usual.
(7) Much slacker than usual.

*Condition of business at the time of the Census—
(4) 2

Details of mechanical power—
Steam 2
*Condition of business at the time of the Census—
(4) 2

Details of mechanical power—
Steam 5
Oil 1
6

*Condition of business at the time of the Census—
(1) 22
(2) 1
(3) 7
(4) 7
(5) 52
(6) 17
(7) 48
29
161

Details of mechanical power—
Steam 1
*Condition of business at the time of the Census—
(4) 1
Details of mechanical power—
Steam 1
*Condition of business at the time of the Census—
(6) 1

This content downloaded from 202.122.18.30 on Wed, 12 Jun 2024 09:32:33 +00:00
All use subject to https://about.jstor.org/terms

TABLE XV-E.—Statistics of Industries. Part I.—Provincial Summary—*continued.*

Description of Factory, Mine, etc.	Classification of Factory, etc., according to number of persons employed (including management.)	Number of Factories.	Total number of persons employed.		Classification of Persons Employed.												Remarks.
					Direction, Supervision and Clerical Work.				Skilled Workmen.				Unskilled Labourers.				
					Europeans and Anglo-Indians.		Indians.		Europeans and Anglo-Indians.		Indians.		Age 14 and over.		Under 14.		
			Males.	Females.	Males.	Females	Males.	Females.	Males.	Females.	Males.	Females.	Males.	Females.	Males.	Females.	
1	2	3	4	5	6	7	8	9	10	11	12	13	14	15	16	17	18
Ammunition Factories		2	2,954	1	50	..	114	..	2	..	460	..	1,981	1	347	..	
in which mechanical power is used.	400 and over	1	2,919	..	50	..	111	..	2	..	460	..	1,949	..	347	..	
in which mechanical power is not used.	From 20 to 50 persons	1	35	1	..	..	3	..	..	..	..	..	32	1	..	..	
Ærated Water Factories—	*Total*	7	362	..	12	..	33	..	..	..	51	..	249	..	44	..	
in which mechanical power is used.	From 20 to 50 persons	5	161	..	2	..	11	..	..	..	18	..	121	..	9	..	
	„ 50 to 100 „	1	68	..	..	..	2	..	..	..	4	..	23	..	34	..	
	„ 100 to 200 „	1	133	..	10	..	20	..	..	..	29	..	70	..	1	..	
Paint Works—																	
in which mechanical power is used.	From 20 to 50 persons	1	28	..	..	..	4	..	..	..	4	..	19	..	1	..	
Oil Mills		118	3,660	609	6	..	354	..	2	..	911	69	2,267	532	90	8	
	Total	84	2,986	146	6	..	309	..	2	..	785	14	1,823	125	61	2	
in which mechanical power is used.	From 20 to 50 persons	71	2,147	90	1	..	224	..	2	..	501	6	1,391	85	23	1	
	„ 50 to 100 „	12	689	51	3	..	72	..	..	..	265	3	326	42	36	2	
	„ 100 to 200 „	1	150	5	2	..	13	..	..	..	19	5	112	..	2	..	
in which mechanical power is not used.	*Total*	34	674	463	..	..	45	..	..	..	126	55	444	407	29	1	
	From 20 to 50 persons	28	461	306	..	..	34	..	..	..	122	55	270	254	20	1	
	„ 50 to 100 „	6	213	157	..	..	11	..	..	..	2	..	174	149	9	..	
Bulk Oil Installations—																	
in which mechanical power is used.	From 200 to 400 persons	1	277	1	1	..	11	..	..	..	163	..	97	1	..	..	
Paper Mills—																	
in which mechanical power is used.	400 and over	3	3,247	561	42	..	51	..	13	..	602	..	2,453	325	56	6	

(1) Much brisker than usual.
(2) Brisker than usual.
(3) Somewhat brisker than usual.
(4) Normal.
(5) Somewhat slacker than usual.
(6) Slacker than usual.
(7) Much slacker than usual.

Details of mechanical power—
Steam ... 1
*Condition of business at the time of the Census—
(2) ... 1
(3) ... 1
2

Details of mechanical power—
Steam ... 3
Electricity ... 4
7
*Condition of business at the time of the Census—
(4) 6
(6) 1
7

Details of mechanical power—
Oil 1
*Condition of business at the time of the Census—
(5) 1
Details of mechanical power—
Steam 1
Oil 1
Steam and water 1
3
84
*Condition of business at the time of the Census—
(1) 2
(2) 4
(4) 30
(5) 12
(6) 47
(7) 23
118

Details of mechanical power—
Steam and Oil 1
*Condition of business at the time of the Census—
(4) 1
*Details of mechanical power—
Steam 3
*Condition of business at the time of the Census—
(4) 2

This content downloaded from 202.122.18.30 on Wed, 12 Jun 2024 09:32:33 +00:00
All use subject to https://about.jstor.org/terms

Description of Factory, Mine, etc.	Classification of Factory, etc., according to number of persons employed (including manager)	Number of Factories	Total number of persons employed		Classification of persons employed												Remarks.
					Directors, Superintendents and Clerical work.				Skilled Workmen.				Unskilled Labourers.				
					Europeans and Anglo-Indians.		Indians.		Europeans and Anglo-Indians.		Indians.		Age 14 and over.		Under 14.		
			Males.	Females.	Males.	Females.	Males.	Females.	Males.	Females.	Males.	Females.	Males.	Females.	Males.	Females.	(1) Much brisker than usual. (2) Brisker than usual. (3) Somewhat brisker than usual. (4) Normal. (5) Somewhat slacker than usual. (6) Slacker than usual. (7) Much slacker than usual.
1	2	3	4	5	6	7	8	9	10	11	12	13	14	15	16	17	18
Cardboard Factories—																	
in which mechanical power is used.	From 20 to 50 persons	1	26				1				25						Details of mechanical power— Electricity ... 1 *Condition of business at the time of the Census— (4) ... 1
Soap Factories		6	402		3		44		2		50		202		101		
in which mechanical power is used.	*Total*	5	368		3		42		2		46		197		79		Details of mechanical power— Steam ... 4 Electricity ... 1 5 *Condition of business at the time of the Census— (2) ... 1 (4) ... 3 (6) ... 1 (7) ... 1 6
	From 20 to 50 persons	4	132		1		2				18		68		17		
	,, 200 to 400 ,,	1	236		2		14		2		27		129		62		
in which mechanical power is not used.	From 20 to 50 persons	1	34				2				5	...	5	...	22		
Tan Factories		3	542	209	2		19				144	7	377	202			
in which mechanical power is used.	*Total*	2	321	194	2		18				134	7	367	187			Details of mechanical power— Steam ... 2 *Condition of business at the time of the Census— (4) ... 2 (6) ... 1 3
	From 100 to 200 persons	1	119	41	1		5				74	4	39	37			
	400 and over	1	402	153	1		13				60	3	328	150			
in which mechanical power is not used.	From 20 to 50 persons	1	21	15			1				10	...	10	15			
Chemical Works		11	727	43	7		128	1			165		381	37	46	7	
in which mechanical power is used.	*Total*	5	489	42	7		53				94		311	35	24	7	Details of mechanical power— Steam ... 4 Electricity ... 1 5 *Condition of business at the time of the Census— (2) ... 2 (3) ... 1 (4) ... 6 (6) ... 2 11
	From 20 to 50 persons	2	50				2				9		37	...			
	100 to 200 ,,	3	439	42			51				85		274	35	24	7	
in which mechanical power is not used.	*Total*	6	238	3			75	1			71		70	2	22		
	From 20 to 50 persons	4	133	3			36	1			52		24	2	21		
	50 to 100 ,,	2	105				39				19		46		1		

This content downloaded from 202.122.18.30 on Wed, 12 Jun 2024 09:32:33 +00:00
All use subject to https://about.jstor.org/terms

TABLE XV-E.—Statistics of Industries. Part I.—Provincial Summary—*continued.*

Description of Factory, Mine, etc.	Classification of Factory, etc., according to number of persons employed (including management).	Number of Factories.	Total number of persons employed.		Classification of persons employed.												Remarks.
					Direction, Supervision and Clerical work.				Skilled Workmen.				Unskilled Labourers.				
					Europeans and Anglo-Indians.		Indians.		Europeans and Anglo-Indians.		Indians.		Age 14 and over.		Under 14.		
			Males.	Females.	Males.	Females.	Males.	Females.	Males.	Females.	Males.	Females.	Males.	Females.	Males.	Females.	
1	2	3	4	5	6	7	8	9	10	11	12	13	14	15	16	17	18
Perfumery Factories—																	
in which mechanical power is employed	From 20 to 50 persons	1	27	...	...	...	9	...	...	...	7	...	11	...	...	...	*Condition of business at the time of the Census— (5) 1
Mannre Works—																	
in which mechanical power is used	From 20 to 50 persons	1	27	...	2	...	...	...	...	...	2	...	23	...	...	...	Details of mechanical power— Steam ... ... 1 *Condition of business at the time of the Census— (4) 1
Pencil Factories—																	
in which mechanical power is used.	From 20 to 50 persons	1	24	...	...	...	1	...	...	...	2	...	7	...	14	...	Details of mechanical power— Steam ... ... 1 *Condition of business at the time of the Census— (6) 1
Stationery Manufactories		3	103	1	...	...	37	...	...	...	49	...	15	1	2	...	Details of mechanical power— Steam ... ... 2 *Condition of business at the time of the Census— (4) 3
Total		2	82	1	...	...	36	...	...	...	30	...	14	1	2	...	
in which mechanical power is used.	From 20 to 50 persons	1	30	...	...	...	4	...	...	...	20	...	6	...	...	...	
	„ 50 to 100 „	1	52	1	...	...	32	...	...	...	10	...	8	1	2	...	
in which mechanical power is not used.	From 20 to 50 persons	1	21	...	...	...	1	...	...	...	19	...	1	...	...	...	
FOOD INDUSTRIES		89	3,876	807	39	2	342	2	66	...	650	129	2,512	653	267	21	
Biscuit Factories		2	58	...	...	...	4	...	...	...	25	...	23	...	6	...	Details of mechanical power— Steam ... ... 1 *Condition of business at the time of the Census— (4) ... ... 1 (5) 1 2
in which mechanical power is used.	From 20 to 50 persons	1	32	...	...	...	1	...	...	...	15	...	17	...	4	...	
in which mechanical power is not used.	From 20 to 50 persons	1	21	...	...	...	3	...	...	...	10	...	6	...	2	...	
Flour Mills—																	
Total		20	1,003	42	4	...	84	...	...	...	115	2	714	36	86	4	Details of mechanical power— Steam ... ... 20 *Condition of business at the time of the Census— (2) ... ... 2 (3) ... ... 1 (4) ... ... 6 (6) ... ... 8 (7) 3 20
in which mechanical power is used.	From 20 to 50 persons	17	397	36	...	...	59	...	...	...	65	2	270	34	3	...	
	„ 50 to 100 „	1	92	4	...	...	6	...	...	...	3	...	83	...	4	...	
	„ 100 to 200 „	1	137	...	...	...	7	...	...	...	20	...	110	...	...	...	
	„ 200 to 400 „	1	377	2	4	...	12	...	...	...	27	...	334	2	...	...	

(1) Much brisker than usual.
(2) Brisker than usual.
(3) Somewhat brisker than usual.
(4) Normal.
(5) Somewhat slacker than usual.
(6) Slacker than usual.
(7) Much slacker than usual.

This content downloaded from 202.122.18.30 on Wed, 12 Jun 2024 09:32:33 +00:00
All use subject to https://about.jstor.org/terms

Description of Factory, Mine, etc.	Classification of Factory, etc., according to number of persons employed (including management).	Number of Factories.	Total number of persons employed.		Classification of persons employed.												Remarks.
					Direction, supervision and clerical work.				Skilled workmen.				Unskilled labourers.				
					Europeans and Anglo-Indians.		Indians.		Europeans and Anglo-Indians.		Indians.		Age 14 and over.		Under 14.		
			Males.	Females.	Males.	Females.	Males.	Females.	Males.	Females.	Males.	Females.	Males.	Females.	Males.	Females.	(1) Much brisker than usual. (2) Brisker than usual. (3) Somewhat brisker than usual. (4) Normal. (5) Somewhat slacker than usual. (6) Slacker than usual. (7) Much slacker than usual.
1	2	3	4	5	6	7	8	9	10	11	12	13	14	15	16	17	18
Rice Mills		*24*	*475*	*414*	...	...	*71*	*1*	*13*	...	*73*	*1*	*311*	*408*	*7*	*4*	
	Total	*17*	*329*	*329*	...	...	*46*	*1*	*8*	...	*56*	*1*	*212*	*323*	*7*	*4*	
in which mechanical power is used.	From 20 to 50 persons	13	212	213	...	...	35	1	8	...	36	1	130	208	3	3	Details of mechanical power— Steam 16 Electricity 1 17
	,, 50 to 100 ,,	4	117	116	...	...	11	...	...	...	20	...	82	115	4	1	
	Total	*7*	*146*	*85*	...	...	*25*	...	*5*	...	*17*	...	*99*	*85*	...	...	
in which mechanical power is not used.	From 20 to 50 persons	6	113	55	...	...	19	...	5	...	17	...	72	55	...	...	*Condition of business at the time of the Census— (1) 1 (2) 1 (3) 5 (4) 12 (5) 1 (6) 1 (7) 3 24
	,, 50 to 100 ,,	1	33	30	...	...	6	...	...	...	...	...	27	30	...	...	
Bakeries—																	
in which mechanical power is used.	From 20 to 50 persons	*1*	*33*	...	...	...	*4*	...	...	...	*13*	...	*16*	...	...	...	Details of mechanical power— Electricity 1 *Condition of business at the time of the Census— (4) 1
Dairy Farms—																	
in which mechanical power is not used.	From 50 to 100 persons	*1*	*84*	*2*	*2*	*1*	*4*	*1*	...	...	*19*	...	*59*				*Condition of business at the time of the Census— (2) 1
Sugar Factories		*10*	*834*	*43*	*8*	...	*42*	...	...	...	*150*	...	*622*	*43*	*12*		
	Total	*6*	*729*	*43*	*8*	...	*30*	...	...	...	*140*	...	*551*	*43*	...	...	Details of mechanical power— Steam 6 *Condition of business at the time of the Census— (2) 1 (3) 1 (4) 4 (6) 4 10
in which mechanical power is used.	From 20 to 50 persons	4	94	4	...	...	4	...	...	...	4	...	86	4	...	...	
	,, 50 to 100 ,,	1	57	...	3	...	6	...	...	...	27	...	21	...	...	...	
	400 and over	1	578	39	5	...	20	...	...	...	109	...	444	39	...	...	
in which mechanical power is not used.	From 20 to 50 persons	*4*	*105*	...	...	...	*12*	...	...	...	*10*	...	*71*	...	*12*		
Breweries—																	
	Total	*2*	*95*	*9*	*3*	...	*34*	...	*1*	...	*38*	...	*19*	*9*	*3*	...	
in which mechanical power is used.	From 20 to 50 persons	1	32	9	2	...	1	...	...	...	5	...	19	9	2	...	Details of mechanical power— Steam 3 *Condition of business at the time of the Census— (2) 1 (7) 1 2
	,, 50 to 100 ,,	1	63	...	1	...	30	...	1	...	30	...	...	...	1	...	

This content downloaded from 202.122.18.30 on Wed, 12 Jun 2024 09:32:33 +00:00
All use subject to https://about.jstor.org/terms

TABLE XV-E.—Statistics of Industries. Part I.—Provincial Summary—*continued.*

Description of Factory, Mine, etc.	Classification of Factory, etc., according to number of persons employed (including management).	Number of Factories.	Total number of persons.		Classification of persons employed.												Remarks.
					Direction, Supervision and Clerical work.				Skilled Workmen.				Unskilled Labourers.				
					Europeans and Anglo-Indians.		Indians.		Europeans and Anglo-Indians.		Indians.		Age 14 and over.		Under 14.		
			Males.	Females.	Males.	Females.	Males.	Females.	Males.	Females.	Males.	Females.	Males.	Females.	Males.	Females.	
1	2	3	4	5	6	7	8	9	10	11	12	13	14	15	16	17	18
Distilleries		1															
in which mechanical power is used.	From 100 to 200 persons	1	138	1			7	...			27	...	104	1	...	...	Details of mechanical power— Steam 1 *Condition of business at the time of the Census— (4) 1
Water-Works		6	250	2	8		28	...			35	...	179	2	...	...	Details of mechanical power— Steam 6 *Condition of business at the time of the Census— (2) 1 (4) 5 6
in which mechanical power is used.	*Total*	6	250	2	8		28	...			35	...	179	2	...	...	
	From 20 to 50 persons	4	140	2	4	...	26	...			21	...	89	2	...	...	
	„ 50 to 100 „	2	110	...	4	...	2	...			14	...	90	...	...	...	
Confectionery Factories		4	139	68	10	1	14	...	44	...	19	8	50	59	2	...	Details of mechanical power— Steam 3 *Condition of business at the time of the Census— (4) 3 (5) 1 4
in which mechanical power is used.	*Total*	3	119	68	7	1	13	...	43	...	13	8	43	59	...	...	
	From 20 to 50 persons	1	22	7	...	...	7	...	...	...	11	7	4	...	...	...	
	„ 50 to 100 „	2	97	61	7	1	6	...	43	...	2	1	39	59	...	...	
in which mechanical power is not used.	From 20 to 50 persons	1	20	...	3	...	1	...	1	...	6	...	7	...	2	...	
Tobacco Factories		2	114	45	1	...	7	...	...	...	12	...	66	40	28	5	Details of mechanical power— Steam 1 *Condition of business at the time of the Census— (4) ... (5) 1 1
in which mechanical power is used.	From 100 to 200 persons	1	94	20	1	...	5	...	...	...	9	...	51	15	28	5	
in which mechanical power is not used.	From 20 to 50 persons	1	20	25	...	...	2	...	...	...	3	...	15	25	...	...	
Cigarette Factories		5	516	172	2	...	18	...	8	...	122	118	246	46	120	8	Details of mechanical power— Steam 4 Electricity 1 5 *Condition of business at the time of the Census— (2) 2 (4) 2 (5) 1 5
in which mechanical power is used.	*Total*	5	516	172	2	...	18	...	8	...	122	118	246	46	120	8	
	From 20 to 50 persons	2	54	8	1	...	6	...	...	...	9	8	29	...	9	...	
	„ 50 to 100 „	2	123	25	1	...	5	...	...	...	47	...	53	25	17	...	
	400 and over	1	339	139	...	...	7	...	8	...	66	110	164	21	94	8	

(1) Much brisker than usual.
(2) Brisker than usual.
(3) Somewhat brisker than usual.
(4) Normal.
(5) Somewhat slacker than usual.
(6) Slacker than usual.
(7) Much slacker than usual.

This content downloaded from 202.122.18.30 on Wed, 12 Jun 2024 09:32:33 +00:00
All use subject to https://about.jstor.org/terms

TABLE XV-E.—STATISTICS OF INDUSTRIES.—PART I.—PROVINCIAL SUMMARY—*continued.*

Description of Factory, Mine, etc.	Classification of Factory, etc., according to number of persons employed (including management).	Number of Factories.	Total number of persons employed.		Classification of persons employed.												Remarks.
					Direction, Supervision and Clerical work.				Skilled Workmen.				Unskilled Labourers.				
					Europeans and Anglo-Indians.		Indians.		Europeans and Anglo-Indians.		Indians.		Age 14 and over.		Under 14.		
			Males.	Females.	Males.	Females.	Males.	Females.	Males.	Females.	Males.	Females.	Males.	Females.	Males.	Females.	
1	2	3	4	5	6	7	8	9	10	11	12	13	14	15	16	17	18
Forage Presses	...	4	132	9	1	...	28	...	...	...	2	...	103	5	3	...	Details of mechanical power— Steam ... 1; Electricity ... 1; Oil ... 1; 3
	Total ...	3	123	3	1	...	28	...	...	...	2	...	92	3	...	...	
in which mechanical power is used.	From 20 to 50 persons	2	69	...	1	...	6	...	...	...	...	...	60	...	...	...	
	,, 50 to 100 ,,	1	54	3	...	...	22	...	...	...	2	...	32	3	...	...	
in which mechanical power is not used.	From 20 to 50 persons	1	14	6	...	...	...	...	...	...	...	...	11	6	3	...	*Condition of business at the time of the Census— (2) ... 1; (4) ... 2; (5) ... 1; 4
INDUSTRIES OF DRESS	...	33	2,866	34	82	32	203	11	17	2	2,007	...	481	...	76	...	
Hosiery Factories—																	
	Total ...	2	659	...	13	...	45	...	...	...	508	...	90	...	3	...	Details of mechanical power— Steam ... 2; *Condition of business at the time of the Census— (4) ... 2;
in which mechanical power is used.	From 20 to 50 persons	1	49	...	...	...	2	...	...	...	40	...	4	...	...	...	
	400 and over	1	610	...	13	...	43	...	...	...	468	...	86	...	3	...	
Boot and Shoe Factories	...	7	472	...	...	...	9	...	...	...	418	...	37	...	7	...	Details of mechanical power— Steam ... 1; *Condition of business at the time of the Census— (4) ... 1; (6) ... 2; 3
in which mechanical power is used.	From 20 to 50 persons	1	26	...	...	...	1	...	...	...	19	...	6	...	...	...	
	Total ...	6	445	...	...	...	8	...	...	...	399	...	31	...	7	...	
in which mechanical power is not used.	From 20 to 50 persons	4	115	...	...	...	6	...	...	...	80	...	16	...	4	...	
	,, 50 to 100 ,,	2	330	...	...	...	2	...	...	...	319	...	15	...	3	...	
Comb and Button Factories																	
in which mechanical power is used.	From 20 to 50 persons	1	24	...	...	...	1	...	...	...	22	...	1	...	...	...	Details of mechanical power— Oil ... 1; *Condition of business at the time of the Census— (4) ... 1; 1
Umbrella Factories—																	
	Total ...	14	656	...	3	...	7	...	...	...	521	...	63	...	39	...	*Condition of business at the time of the Census— (2) ... 2; (3) ... 1; (4) ... 5; (5) ... 4; (6) ... 1; (7) ... 1; 14
in which mechanical power is not used.	From 20 to 50 persons	12	365	...	2	...	5	...	...	...	271	...	56	...	14	...	
	,, 50 to 100 ,,	1	63	...	1	...	2	...	...	...	50	...	1	...	10	...	
	,, 200 to 400 ,,	1	228	...	...	...	...	...	...	...	200	...	6	...	15	...	

This content downloaded from 202.122.18.30 on Wed, 12 Jun 2024 09:32:33 +00:00
All use subject to https://about.jstor.org/terms

TABLE XV-E.—STATISTICS OF INDUSTRIES. PART I.—PROVINCIAL SUMMARY—*continued.*

Description of Factory, Mine, etc.	Classification of Factory, etc., according to Number of Persons employed (including Management).	Number of Factories.	Total number of persons employed.		Classification of persons employed.												Remarks.
					Direction, Supervision and Clerical Work.				Skilled Workmen.				Unskilled Labourers.				
					Europeans and Anglo-Indians.		Indians.		Europeans and Anglo-Indians.		Indians.		Age 15 and over.		Under 15.		
			Males.	Females.	Males.	Females.	Males.	Females.	Males.	Females.	Males.	Females.	Males.	Females.	Males.	Females.	
1	2	3	4	5	6	7	8	9	10	11	12	13	14	15	16	17	18
Tailoring Works—																	(1) Much brisker than usual. (2) Brisker than usual. (3) Somewhat slacker than usual. (4) Normal. (5) Somewhat slacker than usual. (6) Slacker than usual. (7) Much slacker than usual.
	Total	9	*1,056*	*34*	*69*	*32*	*115*	...	*17*	*2*	*538*	...	*290*	...	*27*	...	
in which mechanical power is not used.	From 20 to 50 persons	5	97	...	5	...	10	...	3	...	62	...	17	...	...	...	
	,, 50 to 100 ,,	2	156	2	1	...	3	...	2	2	117	...	6	...	27	...	
	,, 100 to 200 ,,	1	264	...	9	...	15	...	...	...	225	...	15	...	...	...	
	,, 200 to 400 ,,	1	539	32	51	32	87	...	12	...	134	...	252	...	...	...	
FURNITURE INDUSTRIES		14	*905*	*11*	*18*	*1*	*39*	...	*29*	...	*678*	...	*134*	*10*	*7*	...	
Furniture Factories—																	
	Total	4	*540*	*11*	*17*	*1*	*23*	...	*20*	...	*375*	...	*92*	*10*	*4*	...	
in which mechanical power is used.	From 20 to 50 persons	1	48	...	2	...	4	...	26	...	12	...	...	...	...	...	
	,, 50 to 100 ,,	1	72	1	6	1	4	...	3	...	30	...	30	...	4	...	
	,, 100 to 200 ,,	1	102	...	3	...	3	...	1	...	83	...	12	...	...	...	
	,, 200 to 400 ,,	1	318	10	6	...	12	...	...	...	250	...	50	10	...	...	
	Total	10	*365*	...	*1*	...	*16*	...	...	...	*303*	...	*42*	...	*3*	...	
in which mechanical power is not used.	From 20 to 50 persons	9	292	...	1	...	13	...	...	...	238	...	37	...	3	...	
	,, 50 to 100 ,,	1	73	...	...	...	3	...	...	...	65	...	5	...	...	...	
INDUSTRIES CONNECTED WITH BUILDING.		47	*5,544*	*1,037*	*39*	...	*160*	...	*5*	...	*1,374*	*106*	*3,688*	*860*	*278*	*65*	
Stone and Marble Works		7	*441*	*21*	*34*	...	*23*	...	...	...	*173*	*4*	*208*	*17*	*3*	...	
	Total	4	*310*	*21*	*20*	...	*18*	...	...	...	*100*	*4*	*165*	*17*	*1*	...	
in which mechanical power is used.	From 50 to 100 persons	3	222	1	20	...	13	...	...	...	37	...	145	1	1	...	
	,, 100 to 200 ,,	1	88	20	...	...	5	...	...	...	63	4	20	16	...	...	
	Total	3	*131*	...	*8*	...	*5*	...	...	...	*73*	...	*43*	...	*2*	...	
in which mechanical power is not used.	From 20 to 50 persons	2	68	...	...	...	5	...	...	...	40	...	21	...	2	...	
	,, 50 to 100 ,,	1	63	...	8	...	...	...	...	...	33	...	22	...	...	...	
Lime Works and Kilns—																	
	Total	3	*257*	*37*	*1*	...	*7*	...	*4*	...	*29*	...	*212*	*33*	*4*	*4*	
in which mechanical power is used.	From 20 to 50 persons	1	21	14	...	...	2	...	...	...	4	...	11	10	4	4	
	,, 50 to 100 ,,	1	88	...	...	...	2	...	4	...	25	...	57	23	...	...	
	,, 100 to 200 ,,	1	148	23	1	...	3	...	...	...	...	...	144	...	...	...	

Remarks.	
*Condition of business at the time of the Census—	
(1)	2
(4)	5
(5)	2
	9
Details of mechanical power—Electricity	4
*Condition of business at the time of the Census—	
(2)	1
(4)	3
(5)	3
(6)	6
(7)	2
	14
Details of mechanical power—Steam	4
*Condition of business at the time of the Census—	
(3)	2
(4)	3
(6)	2
	7
Details of mechanical power—Steam	3
*Condition of business at the time of the Census—	
(4)	2
(5)	1
	3

This content downloaded from 202.122.18.30 on Wed, 12 Jun 2024 09:32:33 +00:00
All use subject to https://about.jstor.org/terms

TABLE XV-E.—Statistics of Industries. Part I.—Provincial Summary—*continued.*

Description of Factory, Mine, etc.	Classification of Factory, etc., according to number of persons employed (including management).	Number of Factories.	Total number of persons employed.		Classification of persons employed.												Remarks.
					Direction, Supervision and Clerical work.				Skilled Workmen.				Unskilled Labourers.				
					Europeans and Anglo-Indians.		Indians.		Europeans and Anglo-Indians.		Indians.		Age 14 and over.		Under 14.		
			Males.	Females.	Males.	Females.	Males.	Females.	Males.	Females.	Males.	Females.	Males.	Females.	Males.	Females.	
1	2	3	4	5	6	7	8	9	10	11	12	13	14	15	16	17	18
Surki Factories ...	...	***37***	***4,846***	***979***	***4***	...	***130***	...	***1***	...	***1,172***	***102***	***3,268***	***816***	***271***	***61***	Details of mechanical power— Steam ... ... 35 Electricity 1 ***36***
	Total ...	***36***	***4,821***	***966***	***4***	...	***129***	...	***1***	...	***1,171***	***102***	***3,243***	***803***	***271***	***61***	
in which mechanical power is used.	From 20 to 50 persons	22	509	54	1	...	62	...	1	...	86	2	325	51	34	1	* Condition of business at the time of the Census— (2) ... ... 1 (3) ... ... 3 (4) ... ... 17 (5) ... ... 2 (6) ... ... 11 (7) 3 37
	,, 50 to 100 ,,	2	141	6	2	...	2	...	...	...	4	...	114	5	19	1	
	,, 100 to 200 ,,	3	460	62	...	...	9	...	...	...	14	...	374	62	3	...	
	,, 200 to 400 ,,	4	748	203	...	...	18	...	...	...	92	2	593	160	45	41	
	400 and over ...	5	3,023	641	1	...	38	...	...	...	975	98	1,839	525	170	18	
in which mechanical power is not used.	From 20 to 50 persons	***1***	***25***	***15***	...	...	***1***	...	...	...	***1***	...	***23***	***13***	...	...	
CONSTRUCTION OF MEANS OF TRANSPORT.		***56***	***31,477***	***725***	***427***	...	***1,198***	...	***402***	...	***22,921***	...	***2,244***	***662***	***285***	***63***	Details of mechanical power— Steam ... ... 10 Electricity ... ... 3 Steam and Oil ... 1 ***14***
Railway Workshops ...	.....	***15***	***22,272***	***463***	***219***	...	***775***	...	***319***	...	***15,129***	...	***5,780***	***453***	***50***	***10***	* Condition of business at the time of the Census— (1) ... ... 1 (2) ... ... 6 (4) ... ... 7 (7) 1 ***15***
	Total ...	***14***	***22,220***	***463***	***214***	...	***775***	...	***319***	...	***15,123***	...	***5,739***	***453***	***50***	***10***	
in which mechanical power is used.	From 20 to 50 persons	7	145	...	1	...	...	...	...	...	115	...	41	...	...	...	
	,, 100 to 200 ,,	1	155	...	3	...	8	...	3	...	...	...	26	...	...	...	
	,, 200 to 400 ,,	4	1,132	...	20	...	183	...	15	...	703	...	293	...	8	...	
	400 and over ...	8	20,833	463	190	...	584	...	301	...	14,305	...	5,466	453	42	10	
in which mechanical power is not used.	From 20 to 50 persons	***1***	***52***	...	***5***	...	...	...	...	...	***6***	...	***41***	...	...	...	
Tramway Workshops ...	.....	***4***	***818***	...	***21***	...	***20***	...	...	...	***319***	...	***458***	...	...	...	
	Total	***3***	***364***	...	***9***	...	***13***	...	...	...	***172***	...	***170***	...	...	...	Details of mechanical power— Electricity ... ... 3 * Condition of business at the time of the Census— (4) 4
in which mechanical power is used.	From 50 to 100 persons	2	160	...	4	...	...	...	...	...	92	...	61	...	...	...	
	,, 200 to 400 ,,	1	204	...	5	...	13	...	...	...	80	...	105	...	...	...	
in which mechanical power is not used.	400 and over ...	***1***	***454***	...	***12***	...	***7***	...	...	...	***117***	...	***288***	...	...	...	

This content downloaded from 202.122.18.30 on Wed, 12 Jun 2024 09:32:33 +00:00
All use subject to https://about.jstor.org/terms

TABLE XV-E.—Statistics of Industries. Part I.—Provincial Summary—*continued.*

Description of Factory, Mine, etc.	Classification of Factory, etc., according to number of persons employed (including management).	Number of Factories.	Total number of persons employed.		Classification of persons employed.												Remarks.
					Direction, Supervision and Clerical Work.				Skilled Workmen.				Unskilled Labourers.				
					Europeans and Anglo-Indians.		Indians.		Europeans and Anglo-Indians.		Indians.		Age 14 and over.		Under 14.		
			Males.	Females.	Males.	Females	Males.	Females	Males.	Females	Males.	Females	Males.	Females.	Males.	Females.	
1	2	3	4	5	6	7	8	9	10	11	12	13	14	15	16	17	18
Coach-building Factories ...	.....	9	1,322	3	19	...	25	...	...	...	1,066	...	144	3	68	...	Details of mechanical power— Electricity ... ... 2 Steam 1 3
in which mechanical power is used.	*Total* ...	3	399	3	4	...	4	...	...	...	292	...	76	3	23	...	
	From 50 to 100 persons	1	85	3	1	...	3	...	...	...	49	...	32	3	...	...	* Condition of business at the time of the Census— (2) ... ... 3 (3) ... ... 1 (4) 5 9
	,, 100 to 200 ,,	2	314	...	3	...	1	...	...	...	243	...	44	...	23	...	
in which mechanical power is not used.	*Total* ...	6	923	...	15	...	21	...	...	...	774	...	68	...	45	...	
	From 20 to 50 persons	2	94	...	1	...	2	...	...	...	78	...	8	...	5	...	
	,, 50 to 100 ,,	2	100	...	...	...	...	...	...	...	100	...	...	...	...	...	
	,, 100 to 200 ,,	1	103	...	2	...	5	...	...	...	96	...	...	...	...	...	
	400 and over ...	1	626	...	12	...	14	...	...	...	500	...	60	4	40	...	
Motor-car Works—																	
	Total ...	7	963	...	46	...	41	...	22	...	729	...	125	...	...	...	Details of mechanical power— Electricity ... ... 5 Oil 2 7
in which mechanical power is used.	From 20 to 50 persons	1	21	...	10	...	...	...	4	...	1	...	6	...	...	...	
	,, 50 to 100 ,,	1	50	...	1	...	5	...	...	...	21	...	23	...	...	...	
	,, 100 to 200 ,,	3	343	...	16	...	24	...	8	...	220	...	75	...	...	...	
	,, 200 to 400 ,,	2	549	...	19	...	12	...	10	...	487	...	21	...	...	...	
Bicycle Works—	.....	2	44	...	1	...	4	...	...	...	18	...	19	...	2	...	Details of mechanical power— Steam 1
in which mechanical power is used.	From 20 to 50 persons	1	24	...	1	...	1	...	...	...	12	...	8	...	2	...	* Condition of business at the time of the Census— (2) ... ... 1 (4) 1 2
in which mechanical power is not used.	From 20 to 50 persons	1	20	...	...	...	3	...	...	...	6	...	11	...	...	...	
Dockyards and Port Commissioners' Workshops—																	
	Total	9	6,917	1	103	...	247	...	59	...	4,685	...	1,747	1	76	...	Details of mechanical power— Steam 9
in which mechanical power is used.	From 50 to 100 persons	2	163	...	1	...	6	...	...	...	100	...	56	...	...	...	* Condition of business at the time of the Census— (2) ... ... 1 (4) ... ... 7 (5) 1 9
	,, 200 to 400 ,,	3	928	...	23	...	42	...	1	...	518	...	339	...	5	...	
	400 and over ...	4	5,826	1	79	...	199	...	58	...	4,067	...	1,352	1	71	...	

(1) Much brisker than usual.
(2) Brisker than usual.
(3) Somewhat brisker than usual.
(4) Normal.
(5) Somewhat slacker than usual.
(6) Slacker than usual.
(7) Much slacker than usual.

This content downloaded from 202.122.18.30 on Wed, 12 Jun 2024 09:32:33 +00:00
All use subject to https://about.jstor.org/terms

Description of Factory, Mine, etc.	Classification of Factory, etc., according to number of persons employed (including management).	Number of Factories.	Total number of persons employed.		Classification of persons employed.												Remarks.
					Direction, Supervision and Clerical work.				Skilled Workmen				Unskilled Labourers.				
					Europeans and Anglo-Indians.		Indians.		Europeans and Anglo-Indians.		Indians.		Age 14 and over.		Under 14.		
			Males.	Females.	Males.	Females	Males.	Females.	Males.	Females	Males.	Females.	Males.	Females.	Males.	Females.	
1	2	3	4	5	6	7	8	9	10	11	12	13	14	15	16	17	18
Dredging Works																	
in which mechanical power is used.	***Total***	2	180	1	3	...	11	...	...	...	16	...	150	1	...	...	Details of mechanical power— Steam 2 * Condition of business at the time of the Census— (1) ... ... 1 (6) 1 2
	From 150 to 100 persons	1	65	...	1	...	1	...	...	...	13	...	50	...	...	...	
	„ 100 to 200 „	1	115	1	2	...	10	...	...	...	3	...	100	1	...	...	
Bridge Works		5	725	257	3	...	15	...	...	...	32	...	591	204	84	53	
in which mechanical power is used.	***Total*** ...	2	550	214	3	...	6	...	...	...	12	...	456	165	73	49	Details of mechanical power— Steam ... ... 2 * Condition of business at the time of the Census— (2) ... ... 1 (4) ... ... 3 (7) 1 5
	From 20 to 50 persons	1	44	...	1	...	2	...	...	...	6	...	35	...	...	...	
	400 and over ...	1	506	214	2	...	4	...	...	...	6	...	421	165	73	49	
in which mechanical power is not used.	***Total*** ...	3	175	43	...	...	9	...	...	...	20	...	135	39	11	4	
	From 50 to 100 persons	2	78	31	...	...	6	...	...	...	10	...	55	30	7	1	
	„ 100 to 200 „	1	97	12	...	...	3	...	...	...	10	...	80	9	4	3	
Telegraph Workshops—																	
in which mechanical power is used.	400 and over ...	1	847	...	8	...	41	...	2	...	600	...	196	...	...	...	Details of mechanical power— Electricity 1 * Condition of business at the time of the Census— (4) 1
Steamer Workshops—																	
in which mechanical power is used.	***Total***	3	389	...	4	...	19	...	...	...	327	...	34	...	5	...	Details of mechanical power— Steam 3 * Condition of business at the time of the Census— (1) ... ... 1 (4) 1 2
	From 100 to 200 persons	1	152	...	2	...	12	...	...	...	107	...	28	...	5	...	
	„ 200 to 400 „	1	237	...	2	...	7	...	...	...	220	...	6	...	...	...	
PRODUCTION AND TRANSMISSION OF PHYSICAL FORCES.	...	12	3,743	19	122	3	161	...	9	...	2,634	15	816	1	...	...	
Ice Factories—																	
in which mechanical power is used.	***Total***	4	340	...	15	...	29	...	3	...	78	...	216	...	...	...	Details of mechanical power— Steam 4 * Condition of business at the time of the Census— (3) ... ... 1 (4) 3 4
	From 20 to 50 persons	1	20	...	1	...	3	...	...	...	5	...	11	...	...	...	
	„ 50 to 100 „	1	80	...	6	...	6	...	...	...	18	...	50	...	...	...	
	„ 100 to 200 „	2	240	...	8	...	20	...	2	...	55	...	155	...	...	...	

* (1) Much brisker than usual.
(2) Brisker than usual.
(3) Somewhat brisker than usual.
(4) Normal.
(5) Somewhat slacker than usual.
(6) Slacker than usual.
(7) Much slacker than usual.

This content downloaded from 202.122.18.30 on Wed, 12 Jun 2024 09:32:33 +00:00
All use subject to https://about.jstor.org/terms

TABLE XV-E.—Statistics of Industries. Part I.—Provincial Summary—*continued.*

Description of Factory, Mine, etc.	Classification of Factory, etc., according to number of persons employed (including management).	Number of Factories.	Total number of persons employed.		Classification of persons employed.												Remarks.
					Direction, Supervision and Clerical work.				Skilled Workmen.				Unskilled Labourers.				
					Europeans and Anglo-Indians.		Indians.		Europeans and Anglo-Indians.		Indians.		Age 14 and over.		Under 14.		
			Males.	Females.	Males.	Females.	Males.	Females.	Males.	Females.	Males.	Females.	Males.	Females.	Males.	Females.	
1	2	3	4	5	6	7	8	9	10	11	12	13	14	15	16	17	18
Gas and Electric Light Works—																	
	Total ...	*8*	*3,402*	*19*	*107*	*3*	*132*	...	*7*	...	*2,556*	*15*	*600*	*1*	...	...	Details of mechanical power—
in which mechanical power is used.	From 20 to 50 persons	2	69	...	4	...	6	...	...	...	21	...	39	...	...	...	Steam 6
	,, 50 to 100 ,,	1	53	1	1	...	1	...	1	...	1	...	49	1	...	...	Gas 2
	,, 100 to 200 ,,	3	460	...	24	...	40	...	6	...	144	...	246	...	...	...	8
	400 and over ...	2	2,820	18	78	3	86	...	...	...	2,390	15	266	...	...	...	* Condition of business at the time of the Census—
																	(2) 4
																	(4) 4
																	8
INDUSTRIES OF LUXURY.	...	*130*	*14,546*	*53*	*244*	*22*	*1,510*	*7*	*159*	*18*	*10,021*	*2*	*2,370*	*4*	*242*	...	
Printing Presses ...	...	*103*	*12,146*	*35*	*158*	*6*	*1,309*	*5*	*137*	*18*	*8,503*	*2*	*1,870*	*4*	*169*	...	
	Total ...	*68*	*10,684*	*24*	*147*	*4*	*1,077*	*1*	*114*	*18*	*7,676*	...	*1,569*	*1*	*101*	...	Details of mechanical power—
in which mechanical power is used.	From 20 to 50 persons	29	868	1	...	...	88	1	3	...	488	...	244	...	45	...	Steam 9
	,, 50 to 100 ,,	15	1,084	1	10	1	135	...	...	...	746	...	175	...	18	...	Electricity 50
	,, 100 to 200 ,,	9	1,229	1	32	1	136	...	12	...	733	...	288	...	18	...	Oil 9
	,, 200 to 400 ,,	9	2,200	1	69	...	242	...	11	...	1,441	...	430	1	7	...	68
	400 and over ...	6	5,303	20	36	2	476	...	88	18	4,258	...	432	...	13	...	* Condition of business at the time of the Census—
	Total ...	*35*	*1,462*	*11*	*11*	*2*	*232*	*4*	*23*	...	*827*	*2*	*301*	*3*	*68*	...	(1) 4
in which mechanical power is not used.	From 20 to 50 persons	26	761	3	3	2	62	...	23	...	504	...	131	1	38	...	(2) 7
	,, 50 to 100 ,,	6	357	...	6	...	80	...	...	...	176	...	85	...	10	...	(3) 2
	,, 100 to 200 ,,	3	344	8	2	...	90	4	...	...	147	2	85	2	20	...	(4) 61
																	(5) 5
																	(6) 20
																	(7) 4
																	103
Jewellery Workshops ...	...	*10*	*743*	...	*13*	...	*39*	...	...	...	*551*	...	*96*	...	*44*	...	Details of mechanical power—
	Total ...	*6*	*604*	...	*13*	...	*17*	...	...	...	*461*	...	*81*	...	*32*	...	Electricity 6
in which mechanical power is used.	From 20 to 50 persons	2	60	...	...	...	5	...	...	...	18	...	30	...	7	...	* Condition of business at the time of the Census—
	,, 50 to 100 ,,	1	78	...	4	...	4	...	...	...	59	...	11	...	...	...	(4) 7
	,, 100 to 200 ,,	2	241	...	9	...	3	...	...	...	188	...	33	...	8	...	(7) 3
	,, 200 to 400 ,,	1	225	...	...	...	5	...	...	...	196	...	7	...	17	...	10
in which mechanical power is not used.	From 20 to 50 persons	*4*	*139*	...	...	...	*22*	...	...	...	*90*	...	*15*	...	*12*	...	

This content downloaded from 202.122.18.30 on Wed, 12 Jun 2024 09:32:33 +00:00
All use subject to https://about.jstor.org/terms

TABLE XV-E.—STATISTICS OF INDUSTRIES. PART I.—PROVINCIAL SUMMARY—*concluded.*

Description of Factory, Mine, etc.	Classification of Factory, etc., according to number of persons employed (including management).	Number of Factories.	Total number of persons employed.		Classification of Persons Employed.												Remarks.
					Direction, Supervision and Clerical Work.				Skilled Workmen.				Unskilled Labourers.				
					Europeans and Anglo-Indians.		Indians.		Europeans and Anglo-Indians.		Indians.		Age 14 and over.		Under 14.		
			Males.	Females.	Males.	Females	Males.	Females	Males.	Females	Males.	Females	Males.	Females	Males.	Females.	(1) Much brisker than usual. (2) Brisker than usual. (3) Somewhat brisker than usual. (4) Normal. (5) Somewhat slacker than usual. (6) Slacker than usual. (7) Much slacker than usual.
1	2	3	4	5	6	7	8	9	10	11	12	13	14	15	16	17	18
Photo Works	.....	4	411	1	21	1	20	...	4	...	161	...	203	...	2	...	
In which mechanical power is used.	***Total***	2	360	...	15	...	18	...	4	...	149	...	172	...	3	...	Details of mechanical power— Electricity ... ...
	From 50 to 100 persons	1	68	...	2	...	2	...	2	...	41	...	19	...	...	...	*Condition of business at the time of the Census— (3) ... ... 1 (4) 3 4
	„ 200 to 400 „	1	292	...	13	...	16	...	2	...	108	...	153	...	2	...	
In which mechanical power is not used.	From 20 to 50 persons	2	51	1	6	1	2	...	...	...	12	...	31	...	...	...	
Scientific, Optical and Musical Instrument Workshops.	.....	8	808	14	48	14	108	...	14	...	491	...	146	...	1	...	
In which mechanical power is used.	***Total***	3	595	14	34	14	68	...	...	...	396	...	97	...	...	...	Details of mechanical power— Steam ... ... 1 Electricity 2 3
	From 20 to 50 persons	1	37	...	...	...	4	...	...	...	29	...	4	...	...	...	
	„ 200 to 400 „	2	558	14	34	14	64	...	...	...	367	...	93	...	...	...	
In which mechanical power is not used.	***Total***	5	213	...	14	...	40	...	14	...	95	...	49	...	1	...	*Condition of business at the time of the Census— (2) ... ... 1 (3) ... ... 1 (4) ... ... 5 (5) 1 8
	From 20 to 50 persons	3	82	...	8	...	6	...	...	...	45	...	22	...	...	...	
	„ 50 to 100 „	2	131	...	6	...	34	...	14	...	50	...	27	...	1	...	
Clock and Watch Works—																	
In which mechanical power is not used.	From 50 to 100 persons	2	128	3	4	1	26	2	4	...	73	...	21	...	...	...	
Book-binding Works—																	
In which mechanical power is not used.	***Total***	3	310	...	...	...	8	...	...	...	242	...	34	...	26	...	*Condition of business at the time of the Census— (4) ... ... 1 (5) 1 2
	From 20 to 50 persons	2	60	...	...	...	3	...	...	...	42	...	14	...	1	...	
	„ 200 to 400 „	1	250	...	...	...	5	...	...	...	200	...	20	...	25	...	*Condition of business at the time of the Census— (4) 3

This content downloaded from 202.122.18.30 on Wed, 12 Jun 2024 09:32:33 +00:00
All use subject to https://about.jstor.org/terms

TABLE XV-E.—STATISTICS OF INDUSTRIES.—PART II.—DISTRIBUTION BY DISTRICTS.

Description of Factory, Mine, etc.	District.	Number of Factories.	Total Number of Persons Employed.		Classification of Persons Employed.											
					Direction, Supervision and Clerical Work.				Skilled Workmen.				Unskilled Labourers.			
					Europeans and Anglo-Indians.		Indians.		Europeans and Anglo-Indians.		Indians.		Age 14 and over.		Under 14.	
			Males.	Females.	Males.	Females.	Males.	Females.	Males.	Females.	Males.	Females.	Males.	Females.	Males.	Females.
1	2	3	4	5	6	7	8	9	10	11	12	13	14	15	16	17
GRAND TOTAL		***1,466***	***453,675***	***152,630***	***2,850***	***65***	***14,547***	***23***	***1,059***	***20***	***153,544***	***6,225***	***232,209***	***118,079***	***49,466***	***28,218***
GROWING OF SPECIAL PRODUCTS		***247***	***98,497***	***93,959***	***300***	***1***	***1,639***	***6***	***46***	...	***4,999***	***210***	***68,943***	***71,915***	***22,570***	***21,827***
Tea Plantations	***Total***	***240***	***97,784***	***93,502***	***297***	***1***	***1,594***	***6***	***46***	...	***4,998***	***210***	***68,389***	***71,558***	***22,460***	***21,727***
	Jalpaiguri (a)	106	69,380	64,661	203	...	636	6	(b) 24	...	(c) 3,410	95	48,862	49,016	16,045	15,544
	Darjeeling	122	26,121	26,845	86	1	710	...	20	...	1,401	29	18,079	21,169	5,825	5,855
	Chittagong	12	2,283	1,996	8	...	48	...	2	...	187	95	1,448	1,373	590	528
Cinchona Plantations	Darjeeling	***2***	***414***	***347***	***2***	...	***20***	...	...	...	...	...	***311***	***272***	***81***	***75***
Indigo Plantations	Nadia	***2***	***103***	***12***	***1***	...	***14***	...	...	...	...	...	***88***	***12***	...	...
Sugarcane Plantations	Chittagong (d)	***3***	***196***	***98***	...	...	***11***	...	...	...	***1***	...	***155***	***73***	***29***	***25***
MINES—Collieries		***129***	***27,114***	***10,593***	***106***	...	***1,282***	***1***	***5***	...	***15,511***	***111***	***8,441***	***8,962***	***1,769***	***1,519***
	Burdwan	128	27,090	10,575	106	...	1,279	1	5	...	15,506	111	8,425	8,944	1,769	1,519
	Bankura	1	24	18	...	...	3	...	...	...	5	...	16	18	...	...
QUARRIES OF HARD ROCKS—																
Stone Quarries	Jalpaiguri	***1***	***498***	***43***	***1***	...	***27***	...	***1***	...	***11***	...	***448***	***43***	***10***	...
TEXTILE INDUSTRIES		***227***	***195,620***	***38,904***	***753***	...	***4,879***	***3***	***116***	...	***68,225***	***5,342***	***100,291***	***29,668***	***21,356***	***3,991***
Cotton ginning, cleaning and pressing mills	***Total***	***4***	***314***	***600***	***2***	...	***54***	***2***	...	...	***30***	***4***	***223***	***589***	***5***	***5***
	Howrah	1	105	255	...	...	8	2	...	...	25	4	72	249	...	...
	24-Parganas	1	74	321	2	...	4	...	...	...	4	...	59	316	5	5
	Rangpur (e)	1	30	24	...	...	3	...	...	...	1	...	26	24	...	...
	Chittagong	1	105	...	...	...	39	...	...	...	...	...	66	...	...	...
Thread glazing and polishing mills	Calcutta	***1***	***35***	...	...	...	***1***	...	...	...	***2***	...	***20***	...	***12***	...
Cotton spinning and weaving mills	***Total***	***14***	***9,552***	***1,286***	***45***	...	***179***	...	***12***	...	***4,695***	***259***	***3,815***	***942***	***806***	***85***
	Midnapore	1	32	12	...	...	6	...	...	...	25	1	1	11	...	...
	Hooghly	1	625	211	...	...	32	...	...	...	85	...	475	195	33	18
	Howrah	6	4,368	721	25	...	53	...	8	...	1,528	144	2,061	519	693	58
	24-Parganas	4	4,361	335	20	...	70	...	4	...	2,990	114	1,202	212	75	9
	Calcutta	1	51	7	...	...	7	...	...	...	4	...	38	7	2	...
	Nadia	1	115	...	...	...	11	...	...	...	63	...	38	...	3	...
Jute Presses	***Total***	***109***	***12,422***	***1,420***	***108***	...	***927***	...	***33***	...	***2,356***	***69***	***8,819***	***1,308***	***179***	***43***
	Howrah	8	1,570	114	4	...	48	...	...	...	269	...	1,249	114	...	...
	24-Parganas	20	4,951	420	26	...	292	...	...	...	985	...	3,856	397	12	23
	Calcutta	5	653	51	3	...	4	...	1	...	83	35	559	16	2	...
	Nadia	6	133	...	1	...	11	...	...	...	...	...	119	...	2	...
	Jalpaiguri	1	35	...	...	...	11	...	...	...	1	...	20	...	3	...
	Patna	18	1,493	145	7	...	130	...	2	...	357	27	887	105	112	13
	Malda	1	20	...	...	...	...	...	...	...	...	...	20	...	...	...
	Dacca (f)	30	2,829	639	58	...	306	...	8	...	444	...	1,982	638	31	1
	Mymensingh	3	151	34	1	...	17	...	...	...	4	...	117	28	12	6
	Faridpur	4	91	10	1	...	18	...	1	...	13	4	59	6	2	...
	Tippera	2	169	...	6	...	21	...	1	...	63	...	79	...	3	...
	Cooch Behar State	11	317	7	1	...	69	...	20	...	151	3	73	4	3	...

(a) One concern returned as tea plantation and oil mill combined.
(b) Includes one Chinaman.
(c) Includes seventy Chinamen.
(d) Two concerns returned as sugarcane plantation, sisal factory and saw bench combined.
(e) Returned as cotton ginning and oil mill combined.
(f) Two concerns returned as jute press and cotton ginning mill combined.

This content downloaded from 202.122.18.30 on Wed, 12 Jun 2024 09:32:33 +00:00
All use subject to https://about.jstor.org/terms

TABLE XV-E.—STATISTICS OF INDUSTRIES, PART II.—DISTRIBUTION BY DISTRICTS—*continued.*

Description of Factory, Mine, etc.	District.	Number of Factories.	Total number of persons employed.		Classification of persons employed.											
					Direction, Supervision and Clerical Work.				Skilled Workmen.				Unskilled Labourers.			
					Europeans and Anglo-Indians.		Indians.		Europeans and Anglo-Indians.		Indians.		Age 14 and over.		Under 14.	
			Males.	Females.	Males.	Females.	Males.	Females.	Males.	Females.	Males.	Females.	Males.	Females.	Males.	Females.
1	2	3	4	5	6	7	8	9	10	11	12	13	14	15	16	17
Jute Mills	***Total***	***50***	***165,183***	***35,263***	***574***		***3,370***		***68***		***56,908***	***4,679***	***86,139***	***26,730***	***18,131***	***3,854***
	Hooghly	7	25,579	6,358	96		520		4		8,698	851	13,694	5,000	2,567	507
	Howrah	9	37,933	6,404	124		653				13,359	789	19,566	5,211	4,385	354
	24-Parganas	31	95,077	21,139	324		2,228		57		33,259	3,039	48,053	15,166	10,258	2,934
	Calcutta	3	6,534	1,362	29		64		7		1,592		3,9.9	1,303	923	59
Rope Works	***Total***	***15***	***1,335***	***92***	***4***		***32***		***2***		***687***	***66***	***403***	***26***	***207***	
	Howrah	4	722	67	4		20		2		384	48	291	19	41	
	24-Parganas	11	613	25			12				323	18	112	7	166	
Silk Filatures and Mills	***Total***	***33***	***6,705***	***243***	***18***		***315***	***1***	***1***		***3,546***	***165***	***809***	***73***	***2,016***	***4***
	Birbhum	2	178	10	3		26				50		99	10		
	24-Parganas	1	333	11	1		12	1			197	6	22	4		
	Nadia	1	144	1			7				69		38	1	39	
	Murshidabad	23	4,692	215	12		195		1		2,473	153	561	58	1,447	4
	Rajshahi	4	1,112	6	1		61				630	6	60		420	
	Malda	2	288		1		14				134		29		110	
Dyeing Factories	24-Parganas	***1***	***74***		***2***		***1***				***1***		***70***			
LEATHER AND OTHER INDUSTRIES.		***19***	***2,015***	***108***	***33***		***148***		***7***		***506***		***1,296***	***106***	***25***	***2***
Tanneries	***Total***	***10***	***1,161***	***1***	***18***		***101***				***149***		***882***	***1***	***11***	
	24-Parganas	3	331	1	5		11				82		232	1	1	
	Calcutta	7	830		13		90				67		650		10	
Leather Factories	Calcutta	***4***	***348***		***8***		***23***		***7***		***267***		***43***			
Gut Factories	Calcutta	***1***	***45***								***18***		***21***		***6***	
Bone Mills	***Total***	***4***	***461***	***107***	***7***		***24***				***72***		***350***	***105***	***8***	***2***
	Hooghly	1	206	32	5		10				38		146	30	7	2
	24-Parganas	3	255	75	2		14				34		204	75	1	
WOOD, etc., INDUSTRIES		***12***	***783***		***13***		***31***		***1***		***539***		***139***		***60***	
Carpentry Works	***Total***	***5***	***463***		***13***		***11***		***1***		***365***		***69***			
	Calcutta (a)	4	399		12		9				366		68		4	
	Nadia	1	64		1		2		1		59		1			
Timber Yards	***Total***	***7***	***320***				***20***				***174***		***70***		***56***	
	24-Parganas	2	140				6				33		47		54	
	Calcutta	5	180				14				141		23		2	
METAL INDUSTRIES		***131***	***31,624***	***683***	***541***	***4***	***1,698***		***176***		***16,315***	***35***	***12,327***	***618***	***567***	***26***
Iron Foundries	***Total***	***34***	***6,945***	***637***	***74***	***1***	***304***		***13***		***3,118***	***3***	***3,361***	***605***	***175***	***26***
	Burdwan	1	2,841	608	33		125				818		1,719	582	116	29
	Howrah (b)	20	2,898	24	23		100		8		1,481	2	1,245	22	41	
	24-Parganas	1	83				3		1		64		30		13	
	Calcutta (c)	10	988	2	18	1	70		4		659	1	225		12	
	Dacca	2	130	1			6				66		52	1	8	

(a) One concern returned as carpentry and smiths combined.
(b) One concern returned as iron foundry and timber yard combined.
(c) One concern returned as iron foundry and surki mill combined.

This content downloaded from 202.122.18.30 on Wed, 12 Jun 2024 09:32:33 +00:00
All use subject to https://about.jstor.org/terms

TABLE XV-E.—STATISTICS OF INDUSTRIES. PART II.—DISTRIBUTION BY DISTRICTS—*continued.*

DESCRIPTION OF FACTORY, MINE, ETC.	DISTRICT.	NUMBER OF FACTORIES.	TOTAL NUMBER OF PERSONS EMPLOYED.		CLASSIFICATION OF PERSONS EMPLOYED.											
					DIRECTION, SUPERVISION AND CLERICAL WORK.				SKILLED WORKMEN.				UNSKILLED LABOURERS.			
					Europeans and Anglo-Indians.		Indians.		Europeans and Anglo-Indians.		Indians.		Age 14 and over.		Under 14.	
			Males.	Females.	Males.	Females.	Males.	Females.	Males.	Females.	Males.	Females.	Males.	Females.	Males.	Females.
1	2	3	4	5	6	7	8	9	10	11	12	13	14	15	16	17
Iron and Steel Works	*Total*	*17*	*2,026*	*3*	*21*	...	*88*	...	*3*	...	*1,315*	...	*617*	*3*	*32*	...
	Howrah	2	45	...	...	...	...	...	...	...	27	...	18	...	...	...
	Calcutta	12	1,654	3	19	...	64	...	3	...	1,073	...	470	3	25	...
	Murshidabad	1	25	...	...	...	4	...	...	...	10	...	5	...	6	...
	Chittagong (*a*)	1	302	...	2	...	20	...	...	...	105	...	124	...	51	...
Arms Factories	*Total*	*6*	*5,871*	*1*	*143*	*1*	*223*	...	*20*	...	*4,494*	...	*974*	...	*12*	...
	24-Parganas (*b*)	3	5,758	...	134	...	216	...	20	...	4,421	...	955	...	12	...
	Calcutta	3	113	1	9	1	12	...	...	...	73	...	19	...	...	...
Arsenal Workshops	Calcutta	*1*	*53*	...	...	...	*1*	...	...	...	7	...	*45*	...	...	...
Machinery and Engineering Works	*Total*	*37*	*11,706*	*8*	*258*	*3*	*706*	...	*121*	...	*6,224*	...	*4,068*	*6*	*239*	...
	Burdwan	1	46	1	...	...	3	...	...	...	34	...	3	1	6	...
	Midnapore	1	62	...	...	...	2	...	...	...	41	...	16	...	...	...
	Howrah	9	7,453	1	177	...	501	...	91	...	3,980	...	2,508	1	196	...
	24-Parganas	2	228	1	4	...	17	...	...	...	142	...	65	1	...	...
	Calcutta	19	3,613	5	75	2	252	...	30	...	(*c*) 1,927	...	1,311	3	18	...
	Nadia	1	23	...	...	...	1	...	...	...	1	...	21	...	...	...
	Rajshahi	1	53	...	1	...	7	...	...	...	16	...	24	...	5	...
	Rangpur	1	107	...	...	...	5	...	...	...	11	...	85	...	6	...
	Chittagong	1	76	...	1	...	4	...	...	...	58	...	8	...	5	...
	Cooch Behar State	1	45	...	...	...	4	...	...	...	11	...	27	...	3	...
Municipal Workshops	Calcutta	*2*	*392*	...	*1*	...	*17*	...	*3*	...	*4*	...	*367*	...	...	...
Lock and Safe Works	24-Parganas	*1*	*87*	...	...	...	*9*	...	...	...	*62*	...	*9*	...	*7*	...
Type Foundries	Calcutta	*4*	*109*	...	...	...	*10*	...	...	...	*47*	...	*32*	...	*20*	...
Brass Foundries	*Total*	*22*	*749*	*4*	...	...	*35*	...	...	...	*368*	...	*338*	*4*	*18*	...
	Bankura	2	90	4	...	...	2	...	...	...	15	...	71	4	2	...
	Calcutta	12	376	...	...	...	16	...	...	...	215	...	129	...	16	...
	Nadia	8	283	...	...	...	17	...	...	...	138	...	128	...	...	...
Mica Works	Calcutta	*1*	*41*	*32*	*1*	...	*2*	...	...	...	*31*	*32*	*7*	...	...	...
Mints	Calcutta	*1*	*922*	...	*21*	...	*46*	...	*13*	...	*137*	...	*706*	...	...	...
Tin Works	*Total*	*5*	*2,723*	...	*22*	...	*162*	...	*4*	...	*608*	...	*1,913*	...	*14*	...
	24-Parganas	4	2,703	...	22	...	159	...	4	...	608	...	1,912	...	...	...
	Calcutta	1	20	...	...	...	3	...	...	...	2	...	1	...	14	...

(*a*) Returned as iron works and oil-filling factory combined.
(*b*) One concern returned as arms and ammunition factory combined.
(*c*) Includes six Chinamen.

This content downloaded from 202.122.18.30 on Wed, 12 Jun 2024 09:32:33 +00:00
All use subject to https://about.jstor.org/terms

TABLE XV-E.—STATISTICS OF INDUSTRIES. PART II.—DISTRIBUTION BY DISTRICTS—*continued.*

Description of Factory, Mine, etc.	District.	Number of Factories.	Total number of persons employed.		Classification of persons employed: Direction, Supervision and Clerical Work: Europeans and Anglo-Indians.		Direction, Supervision and Clerical Work: Indians.		Skilled Workmen: Europeans and Anglo-Indians.		Skilled Workmen: Indians.		Unskilled Labourers: Age 14 and over.		Unskilled Labourers: Under 14.	
			Males.	Females.	Males.	Females.	Males.	Females.	Males.	Females.	Males.	Females.	Males.	Females.	Males.	Females.
1	2	3	4	5	6	7	8	9	10	11	12	13	14	15	16	17
GLASS AND EARTHENWARE INDUSTRIES.		*165*	*19,097*	*4,203*	*7*	...	*422*	*3*	*1*	...	*4,471*	*299*	*12,979*	*3,218*	*1,211*	*683*
Glass Factories ...	*Total*	*2*	*93*	*16*	...	...	*2*	...	...	...	*50*	...	*22*	*14*	*19*	*2*
	Burdwan	1	55	16	...	...	2	...	...	...	26	...	14	14	13	2
	Calcutta	1	38	...	...	...	...	...	...	...	24	...	8	...	6	...
Pottery Works	*Total*	*2*	*1,048*	*124*	*3*	...	*60*	...	...	...	*337*	...	*639*	*123*	*9*	*1*
	Burdwan	1	935	118	3	...	57	...	...	...	285	...	613	117	7	1
	Calcutta	1	83	6	...	...	3	...	...	...	52	...	26	6	2	...
Brick and Tile Factories ...	*Total*	*161*	*17,956*	*4,063*	*4*	...	*360*	*3*	*1*	...	*4,087*	*299*	*12,318*	*3,081*	*1,186*	*680*
	Burdwan	10	834	286	2	...	37	...	...	...	329	...	403	214	74	52
	Midnapore	1	512	493	...	...	3	...	...	...	141	125	224	216	140	121
	Hooghly	62	5,779	1,079	...	...	106	...	1	...	1,370	30	3,393	876	400	164
	Howrah	41	4,886	1,021	2	...	97	...	...	...	1,101	114	3,400	753	293	154
	24-Parganas ...	29	3,763	570	...	...	68	3	...	...	535	8	2,908	478	162	81
	Nadia	9	1,202	345	...	...	32	...	...	...	308	...	762	269	99	76
	Murshidabad ...	1	60	30	...	...	3	...	...	...	53	...	4	30	...	...
	Rangpur (*a*) ...	1	226	97	...	...	...	...	...	...	...	...	221	90	5	7
	Malda	1	43	36	...	...	...	...	...	...	1	...	32	25	10	11
	Dacca	6	671	127	...	...	24	...	...	...	233	13	331	109	33	14
INDUSTRIES CONNECTED WITH CHEMICAL PRODUCTS.		*161*	*13,471*	*1,451*	*125*	...	*803*	*1*	*19*	...	*2,679*	*76*	*8,100*	*1,353*	*740*	*21*
Salt crushing Mills ...	Howrah	*1*	*42*	*24*	...	...	...	...	...	...	...	...	...	...	...	...
Match Factories ...	Calcutta	*1*	*23*	...	...	...	*2*	...	...	...	*6*	...	*36*	*24*	...	...
Ammunition Factories ...	24-Parganas ...	*2*	*2,954*	*1*	*50*	...	*114*	...	*2*	...	*460*	...	*1,981*	*1*	*347*	...
Erated Water Factories ...	Calcutta	*7*	*362*	...	*12*	...	*33*	...	...	...	*54*	...	*219*	...	*44*	...
Paint Works	Calcutta	*1*	*28*	...	...	...	*4*	...	...	...	*4*	...	*19*	...	*1*	...
Oil Mills	*Total*	*118*	*3,660*	*609*	*6*	...	*354*	...	*2*	...	*941*	*69*	*2,267*	*533*	*90*	*8*
	Burdwan	6	204	37	...	...	15	...	...	...	48	...	139	37	2	...
	Bankura	1	42	5	...	...	2	...	...	...	5	...	33	5	...	...
	Howrah	7	256	6	1	...	24	...	2	...	79	...	143	6	4	...
	24-Parganas (*b*) ...	22	709	247	5	...	68	...	...	...	207	53	433	193	8	1
	Calcutta (*c*) ...	77	2,173	310	...	...	220	...	...	...	453	15	1,428	288	74	7
	Murshidabad ...	1	57	1	...	...	10	...	...	...	24	...	23	1	...	...
	Dacca	1	52	1	...	...	5	...	...	...	22	...	25	1	...	...
	Backergunge ...	2	123	2	...	...	11	...	...	...	85	1	25	1	2	...
	Tippera	1	44	...	...	...	11	...	...	...	18	...	15	...	...	...

(*a*) Returned as brick and tile factory and surki factory combined.
(*b*) One concern returned as oil and flour mill combined.
(*c*) One concern returned as oil and rice mill combined.

This content downloaded from 202.122.18.30 on Wed, 12 Jun 2024 09:32:33 +00:00
All use subject to https://about.jstor.org/terms

TABLE XV-E.—Statistics of Industries. Part II.—Distribution by Districts—*continued.*

Description of Factory, Mine, etc.	District.	Number of Factories	Total number of persons employed.		Classification of persons employed.											
					Direction, Supervision and Clerical Work.				Skilled Workmen.				Unskilled Labourers.			
					Europeans and Anglo-Indians.		Indians.		Europeans and Anglo-Indians.		Indians.		Age 14 and over.		Under 14.	
			Males.	Females.	Males.	Females.	Males.	Females.	Males.	Females.	Males.	Females.	Males.	Females.	Males.	Females.
1	2	3	4	5	6	7	8	9	10	11	12	13	14	15	16	17
Bulk Oil Installations	Chittagong	1	277	1	1	...	11	...	...	...	168	...	97	1	...	...
Paper Mills	*Total*	3	3,247	561	42	...	51	...	13	...	602	...	2,353	555	86	6
	Burdwan	1	745	169	17	...	13	...	...	...	82	...	600	163	33	6
	24-Parganas	2	2,502	392	25	...	38	...	13	...	520	...	1,853	392	53	...
Cardboard Factories	Calcutta	1	26	...	...	...	1	...	...	...	25	...	...	...	...	...
Soap Factories	*Total*	6	402	...	3	...	44	...	2	...	50	...	202	...	101	...
	24-Parganas	3	319	...	2	...	26	...	2	...	40	...	173	...	76	...
	Calcutta	3	83	...	1	...	18	...	...	...	10	...	29	...	25	...
Lac Factories	*Total*	3	542	209	2	...	19	...	...	...	142	7	377	202	...	...
	24-Parganas	2	521	194	2	...	18	...	...	...	134	7	367	187	...	...
	Calcutta	1	21	15	...	...	1	...	...	...	10	...	10	15	...	...
Chemical Works	*Total*	11	727	45	7	...	128	1	...	...	165	...	381	37	46	7
	Burdwan	1	79	36	1	...	5	...	...	...	11	...	57	29	5	7
	Hooghly	1	193	6	4	...	27	...	...	...	5	...	149	6	8	...
	24-Parganas	1	167	...	...	...	19	...	...	...	69	...	68	...	11	...
	Calcutta	8	288	3	2	...	77	1	...	...	80	...	107	2	23	...
Perfumery Factories	Calcutta	1	27	...	...	...	9	...	...	...	7	...	11	...	...	...
Manure Works	24-Parganas	1	27	...	2	...	...	...	...	...	2	...	23	...	...	...
Pencil Factories	Calcutta	1	24	...	...	...	1	...	...	...	2	...	7	...	14	...
Stationery Manufactories	Calcutta	3	193	1	...	...	37	...	...	...	49	...	15	1	2	...
FOOD INDUSTRIES		82	3,876	807	39	2	342	2	66	...	650	129	2,512	653	267	21
Biscuit Factories	*Total*	2	58	...	...	...	4	...	...	...	35	...	23	...	6	...
	24-Parganas	1	37	...	...	...	1	...	...	...	15	...	17	...	4	...
	Calcutta	1	21	...	...	...	3	...	...	...	10	...	6	...	2	...
Flour Mills	*Total*	20	1,003	42	4	...	84	...	...	...	115	2	714	36	86	4
	Howrah	12	514	2	4	...	19	...	...	...	47	...	441	2	...	...
	24-Parganas	2	40	8	...	...	8	...	...	...	2	...	30	88	...	...
	Calcutta	16	449	32	...	...	57	...	...	...	66	2	240	26	86	4

This content downloaded from 202.122.18.30 on Wed, 12 Jun 2024 09:32:33 +00:00
All use subject to https://about.jstor.org/terms

DESCRIPTION OF FACTORY, MINE, ETC.	DISTRICT.	NUMBER OF FACTORIES.	TOTAL NUMBER OF PERSONS EMPLOYED.		CLASSIFICATION OF PERSONS EMPLOYED.											
					DIRECTION, SUPERVISION AND CLERICAL WORK.				SKILLED WORKMEN.				UNSKILLED LABOURERS.			
					Europeans and Anglo-Indians.		Indians.		Europeans and Anglo-Indians.		Indians.		Aged 14 and over.		Under 14.	
			Males.	Females.	Males.	Females.	Males.	Females.	Males.	Females.	Males.	Females.	Males.	Females.	Males.	Females.
1	2	3	4	5	6	7	8	9	10	11	12	13	14	15	16	17
Rice Mills	*Total*	*24*	*475*	*414*	...	...	*71*	*1*	*13*	...	*73*	*1*	*311*	*408*	*7*	*4*
	Hooghly	1	16	30	...	...	4	...	...	...	4	...	8	30	...	...
	24-Parganas (a)	2	47	52	...	...	3	...	...	...	9	1	35	51	...	...
	Calcutta (b)	20	391	326	...	...	62	1	13	...	56	...	253	321	...	...
	Darjeeling	1	21	6	...	...	2	...	...	...	4	...	15	6	7	4
Bakeries	Calcutta	*1*	*33*	...	...	...	4	...	...	...	*13*	...	*16*	...	...	...
Dairy Farms	" Calcutta	*1*	*84*	*2*	*2*	*1*	*4*	*1*	...	...	*19*	...	*59*	...	...	...
Sugar Factories	*Total*	*10*	*831*	*43*	*8*	...	*42*	...	...	...	*150*	...	*622*	*43*	*12*	...
	24-Parganas	1	578	39	5	...	20	...	...	...	109	...	444	39	...	...
	Calcutta	6	193	4	...	...	16	...	...	...	14	...	157	4	12	...
	Nadia	1	57	...	3	...	6	...	...	...	27	...	21	...	...	...
Breweries	*Total*	*2*	*95*	*9*	*3*	...	*31*	...	*1*	...	*38*	...	*19*	*9*	*3*	...
	Calcutta	1	63	...	1	...	30	...	1	...	30	...	...	...	...	...
	Darjeeling	1	32	9	2	...	1	...	...	...	8	...	19	9	1	...
Distilleries	24-Parganas	*1*	*138*	*1*	...	...	*7*	...	...	...	*27*	...	*101*	*1*	...	...
Water-works	*Total*	*6*	*250*	*2*	*8*	...	*28*	...	...	...	*35*	...	*179*	*2*	...	...
	Burdwan	1	44	2	...	...	1	...	...	...	4	...	39	2	...	...
	24-Parganas	1	53	...	2	...	1	...	...	...	14	...	42	...	...	...
	Calcutta	4	147	...	6	...	26	...	...	...	17	...	98	...	...	...
Confectionery Factories	Calcutta	*4*	*139*	*68*	*10*	*1*	*14*	...	*44*	...	*19*	*8*	*50*	*59*	*3*	...
Tobacco Factories	*Total*	*3*	*114*	*45*	*1*	...	*7*	...	...	...	*12*	...	*66*	*40*	*28*	*5*
	Bankura	1	20	25	...	...	2	...	...	...	3	...	15	25	...	...
	Rangpur	1	94	20	1	...	5	...	...	...	9	...	51	15	28	5
Cigarette Factories	*Total*	*5*	*316*	*172*	*2*	...	*18*	...	*8*	...	*122*	*118*	*246*	*46*	*120*	*8*
	24-Parganas	2	400	154	1	...	9	...	...	...	81	110	202	33	107	8
	Calcutta	3	116	18	1	...	9	...	8	...	41	8	44	10	13	...
Forage Presses	Calcutta	*4*	*137*	*9*	*1*	...	*28*	...	...	...	*2*	...	*103*	*9*	*3*	...
INDUSTRIES OF DRESS		*33*	*2,866*	*34*	*82*	*32*	*203*	...	*17*	*2*	*2,007*	...	*481*	...	*76*	...
Hosiery Factories	*Total*	*2*	*659*	...	*13*	...	*45*	...	...	...	*508*	...	*90*	...	*3*	...
	24-Parganas	1	49	...	...	...	2	...	...	...	40	...	4	...	...	...
	Calcutta	1	610	...	13	...	43	...	...	...	468	...	86	...	3	...
Boot and Shoe Factories	*Total*	*7*	*471*	...	...	...	*9*	...	...	...	*418*	...	*37*	...	*7*	...
	24-Parganas(c)	1	26	...	...	...	1	...	...	...	19	...	6	...	...	...
	Calcutta	6	445	...	...	...	8	...	...	...	399	...	31	...	7	...

(a) Both returned as rice mill and sugar factory combined.
(b) One concern returned as rice and oil mill combined.
(c) Returned as boot factory and tannery combined.

This content downloaded from 202.122.18.30 on Wed, 12 Jun 2024 09:32:33 +00:00
All use subject to https://about.jstor.org/terms

TABLE XV-E.—STATISTICS OF INDUSTRIES. PART II.—DISTRIBUTION BY DISTRICTS—*continued.*

DESCRIPTION OF FACTORY, MINE, ETC.	DISTRICT.	NUMBER OF FACTORIES.	TOTAL NUMBER OF PERSONS EMPLOYED.		CLASSIFICATION OF PERSONS EMPLOYED.											
					DIRECTION, SUPERVISION AND CLERICAL WORK.				SKILLED WORKMEN.				UNSKILLED LABOURERS.			
					Europeans and Anglo-Indians.		Indians.		Europeans and Anglo-Indians.		Indians.		Age 14 and over.		Under 14.	
			Males.	Females.	Males.	Females.	Males.	Females.	Males.	Females.	Males.	Females.	Males.	Females.	Males.	Females.
1	2	3	4	5	6	7	8	9	10	11	12	13	14	15	16	17
Comb and Button Factories.	Jessore	*1*	*24*	...	...	...	*1*	...	...	...	*22*	...	*1*	...	...	...
Umbrella Factories ...	Calcutta	*14*	*656*	...	...	...	*33*	...	...	...	*521*	...	*63*	...	*39*	...
Tailoring Works ...	Calcutta	*9*	*1,056*	*34*	*69*	*39*	*115*	...	*17*	*2*	*538*	...	*290*	...	*27*	...
FURNITURE INDUSTRIES—																
Furniture Factories ...	Calcutta	*14*	*905* (a)	*11*	*18*	*1*	*39*	...	*29*	...	*678*	...	*134*	*10*	*2*	...
INDUSTRIES CONNECTED WITH BUILDING	... ...	*47*	*5,544*	*1,037*	*39*	...	*160*	...	*5*	...	*1,374*	*106*	*3,688*	*866*	*278*	*65*
Stone and Marble Works	*Total*	*7*	*441*	*21*	*34*	...	*23*	...	...	...	*173*	*4*	*208*	*17*	*3*	...
	Birbhum	2	146	21	...	...	10	...	...	...	68	4	69	17	...	...
	Calcutta	5	295	...	34	...	13	...	...	...	105	...	140	...	3	...
Lime Works and Kilns	*Total*	*3*	*257*	*37*	*1*	...	*7*	...	*4*	...	*29*	...	*212*	*33*	*4*	*4*
	Burdwan	1	31	14	...	...	2	...	...	...	4	...	11	10	4	4
	Howrah	1	148	23	1	...	3	...	...	...	...	...	144	23	...	...
	Calcutta	1	88	...	...	...	2	...	4	...	25	...	57	...	...	...
Surki Factories ...	*Total*	*37*	*4,846*	*979*	*4*	...	*130*	...	*1*	...	*1,172*	*102*	*3,968*	*816*	*271*	*61*
	Hooghly (b)	4	161	33	...	...	10	...	...	...	9	...	141	33	1	...
	Howrah (c)	2	346	118	...	...	8	...	...	...	3	...	318	106	17	12
	24-Parganas (d) ...	7	3,052	530	1	...	46	...	...	...	795	2	2,132	421	78	47
	Calcutta	19	501	41	3	...	44	...	...	...	83	2	340	38	31	1
	Nadia (e)	1	538	230	...	...	5	...	...	...	270	98	133	139	120	...
	Rajshahi (f) ...	1	27	3	...	...	6	...	1*	...	1	...	10	3	3	...
	Dacca (g)	2	78	11	...	...	6	...	...	...	3	...	50	10	19	1
	Backergunge (h) ...	1	143	13	...	...	5	...	...	...	8	...	128	13	2	...
CONSTRUCTION OF MEANS OF TRANSPORT	... ...	*56*	*34,477*	*725*	*427*	...	*1,198*	...	*402*	...	*22,921*	...	*9,244*	*662*	*285*	*63*
Railway Workshops ...	*Total*	15	22,272	463	219	...	775	...	319	...	15,129	...	5,780	453	50	10
	Burdwan	1	860	3	4	...	16	...	17	...	263	...	560	3	...	...
	Midnapore	1	5,705	455	75	...	99	...	126	...	3,559	...	1,804	445	42	10
	Howrah	3	8,080	...	51	...	247	...	88	...	6,225	...	1,369	...	...	...
	24-Parganas ...	1	3,178	5	45	...	107	...	...	...	2,138	...	828	5	...	...
	Calcutta	4	777	...	24	...	163	...	12	...	421	...	149	...	8	...
	Jalpaiguri	1	223	...	...	...	15	...	...	...	109	...	100	...	...	...
	Darjeeling	1	155	...	3	...	8	...	3	...	115	...	26	...	...	...
	Rangpur	1	1,688	...	8	...	47	...	9	...	1,214	...	410	...	...	...
	Dacca	1	444	...	2	...	1	...	...	...	348	...	93	...	...	...
	Chittagong	1	1,162	...	7	...	15	...	64	...	738	...	341	...	...	...
Tramway Workshops ...	*Total*	*4*	*818*	...	*21*	...	*20*	...	...	...	*319*	...	*458*	...	...	...
	Howrah	1	204	...	5	...	13	...	...	...	80	...	106	...	...	...
	24-Parganas ...	1	92	...	3	...	...	...	...	...	36	...	54	...	...	...
	Calcutta	2	522	...	14	...	7	...	...	...	203	...	298	...	...	...
Coach-building Factories	Calcutta	*9*	*1,322*	*3*	*19*	...	*25*	...	...	...	*1,066*	...	*144*	*3*	*68*	...
Motor-car Works ...	Calcutta	*7*	*963*	...	*46*	...	*41*	...	*22*	...	*729*	...	*125*	...	...	...
Bicycle Works ...	Calcutta	*2*	*44*	...	*1*	...	*4*	...	...	...	*18*	...	*19*	...	*2*	...

(a) Includes 34 Chinamen.
(b) Three concerns returned as brickfield and surki mill combined.
(c) Returned as brickfield and surki mill combined.
(d) Returned as brickfield and surki mill combined.
(e) Returned as brickfield and surki mill combined.
(f) Returned as surki and rice husking mill combined.
(g) One concern returned as brick and surki factory combined.
(h) Returned as brick and surki factory combined.

* Includes one Chinaman.

This content downloaded from 202.122.18.30 on Wed, 12 Jun 2024 09:32:33 +00:00
All use subject to https://about.jstor.org/terms

TABLE XV-E.—STATISTICS OF INDUSTRIES. PART II.—DISTRIBUTION BY DISTRICTS—*concluded.*

Description of Factory, Mine, etc.	District.	Number of Factories.	Total number of persons employed.		Classification of persons employed.											
					Direction, Supervision and Clerical Work.				Skilled Workmen.				Unskilled Labourers.			
					Europeans and Anglo-Indians.		Indians.		Europeans and Anglo-Indians.		Indians.		Age 14 and over.		Under 14.	
			Males.	Females.	Males.	Females.	Males.	Females.	Males.	Females.	Males.	Females.	Males.	Females.	Males.	Females.
1	2	3	4	5	6	7	8	9	10	11	12	13	14	15	16	17
Dockyards and Port Commissioners' Workshops	*Total*	*9*	*6,917*	*1*	*102*		*247*		*59*		*4,685*		*1,747*	*1*	*76*	
	Howrah (*a*)	5	1,713		30		75		24		1,137		432		5	
	24-Parganas (*b*)	2	3,202	1	47		93		13		1,882 (*c*)		1,091	1	71	
	Calcutta	1	1,927		26		71		12		1,628		190			
	Chittagong	1	75				3				38		34			
Dredging Works	*Total*	*2*	*180*	*1*	*3*		*11*				*16*		*150*	*1*		
	24-Parganas	1	115	1	2		10				3		100	1		
	Nadia	1	65		1		1				13		50			
Bridge Works	Burdwan	*5*	*725*	*257*	*3*		*15*				*32*		*591*	*204*	*84*	*53*
Telegraph Workshops	Calcutta	*1*	*847*		*8*		*41*		*2*		*600*		*196*			
Steamer Workshops	*Total*	*2*	*389*		*4*		*19*				*327*		*34*		*5*	
	Faridpur	1	237		2		7				220		8			
	Backergunge	1	152		2		12				107		26		5	
PRODUCTION AND TRANSMISSION OF PHYSICAL FORCES		*12*	*3,742*	*19*	*122*	*3*	*161*		*9*		*2,634*	*15*	*816*	*1*		*2*
Ice Factories	*Total*	*4*	*340*		*15*		*29*		*2*		*78*		*216*			
	Calcutta	3	320		14		26		2		73		205			
	Chittagong (*d*)	1	20		1		3				5		11			
Gas and Electric Light Works	*Total*	*8*	*3,402*	*19*	*107*	*3*	*132*		*7*		*2,556*	*15*	*600*	*1*		
	Howrah	2	89	1	4		6		1		6		72	1		
	24-Parganas	1	168		9		7		2		88		62			
	Calcutta	4	3,112	18	93	3	119		4		2,446	15	450			
	Dacca	1	33		1						16		16			
INDUSTRIES OF LUXURY		*130*	*14,546*	*53*	*244*	*22*	*1,510*	*7*	*159*	*18*	*10,921*	*2*	*2,370*	*4*	*342*	
Printing Presses	*Total*	*103*	*13,146*	*35*	*158*	*6*	*1,309*	*5*	*137*	*18*	*8,503*	*2*	*1,870*	*4*	*169*	
	Calcutta	99	11,845	35	157	6	1,236	5	137	18	8,333	2	1,513	4	169	
	Dacca	4	301		1		73				170		57			
Jewellery Workshops	Calcutta	*10*	*743*		*13*		*39*				*551*		*96*		*44*	
Photo Works	Calcutta	*8*	*411*	*1*	*21*	*1*	*20*		*4*		*161*		*203*		*2*	
Scientific, Optical and Musical Instrument Workshops	Calcutta	*8*	*808*	*14*	*48*	*14*	*108*		*14*		*491*		*146*		*1*	
Clock and Watch Works	Calcutta	*2*	*128*	*3*	*4*	*1*	*26*	*2*	*4*		*73*		*21*			
Book-binding Works	Calcutta	*3*	*310*				*8*				*242*		*34*		*26*	

(*a*) One concern returned as dockyard and engineering works combined.
(*b*) One concern returned as dockyard and ship-building works combined.
(*c*) Includes 65 Chinamen.
(*d*) One concern returned as ice and aerated water factory combined.

This content downloaded from 202.122.18.30 on Wed, 12 Jun 2024 09:32:33 +00:00
All use subject to https://about.jstor.org/terms

TABLE XV-E.—STATISTICS OF INDUSTRIES. PART III.—PARTICULARS AS TO OWNERSHIP OF FACTORIES, ETC.

Description of Factory, etc.	Number of Factories.	Number owned by: Government.	Companies of which the Directors are: Europeans and Anglo-Indians.	Companies of which the Directors are: Indians.	Companies of which the Directors are: Of both races.	Number privately owned by: Europeans and Anglo-Indians.	Indians: Total.	Agarwala.	Baidya.	Bathiya.	Brahman.	Brahmo.	Chasa Dhobi.	Chinese.	Gauda.	Jain.	Kachartia Chasi (Mallias).	Kalu.	Kansari.	Kayasth.	Kumhar.	Marwari.	Oswal.	Pasi.	Sonjut (Chhatri).	Saiyad.	Sheik.	Subarnabanik.	Sunri.	Tamuli.	Tanti.	Teli and Till.	Others.	Remarks.
1	2	3	4	5	6	7	8	9	10	11	12	13	14	15	16	17	18	19	20	21	22	23	24	25	26	27	28	29	30	31	32	33	34	35
TOTAL ...	**1,466**	**45**	**474**	**65**	**33**	**180**	**680**(a)	**16**	**18**	**6**	**137**	**8**	**5**	**7**	**6**	**10**	**27**	**23**	**13**	**98**	**19**	**37**	**5**	**6**	**5**	**57**	**41**	**16**	**5**	**7**	**24**	**40**	**35**	
1. Tea plantations ...	240		158	18		16	18				2	1								4		3					1				4		3*	
2. Cinchona plantations ...	2	2																																
3. Indigo plantations ...	2		2																															
4. Sugarcane plantations ...	3																																	
5. Collieries ...	129		53	6	21	7(a)	43(b)	1		1	17					2				4		3		1	2	1						6	5†	
6. Stone quarries ...	1	1																																
7. Cotton ginning, cleaning and pressing mills.	4		1	1			2	1																								1		
8. Thread glazing and polishing mills	1						1	1																										
9. Cotton spinning and weaving mills	14		7	3			4	1												1				1						1				
10. Jute presses ...	109		50	16		7	36	1	1		1		2			3				4		16	2	2			1					3‡	
11. Jute mills ...	50		49			1																												
12. Rope works ...	15		3				12				2									2	4											1		
13. Silk filatures and mills ...	33		6			18	8				1									1												1§	
14. Dyeing factories ...	1		1										2														2	1				1‖	
15. Tanneries ...	10		3			5	2							1													1						
16. Leather factories ...	4					4																												
17. Gut factories ...	1					1																												
18. Bone mills ...	4		2			1	1				1																							
19. Carpentry works ...	5		1		1	2	1							1																				
20. Timber yards ...	7						7							1						2						1						2	1**	
21. Iron foundries ...	34		6	1		1	26		1		7		1		2	1	5			2	1							1		1		3	2††	
22. Iron and steel works ...	17		3			1	13	1			4									2							1	1			1	3		
23. Arms factories ...	6	3	1			2																												
24. Arsenal workshops ...	1	1																																
25. Machinery and Engineering works	37	4	22			4	7			1	1					1			1	1														
26. Municipal workshops ...	2	2																																
27. Lock and safe works ...	1						1			1																								
28. Type foundries ...	4						4		1		1									1								1						
29. Brass foundries ...	22						22		1		2						2		9	1										5	2			
30. Mica works ...	1		1																															
31. Mints ...	1	1																																
32. Tin works ...	5		3			1	1									1																		
33. Glass factories ...	2			1			1																					1						
34. Pottery works ...	2		1				1		1																									
35. Brick and tile factories ...	161	1	7	3	4	10(c)	136	...	1	...	43	...	...	...	...	...	7	...	...	11	16	...	...	1	2	24	18	1	2	...	2	5	4‡‡	
36. Salt crushing mills ...	1		1																															
37. Match factories ...	1						1													1														
38. Ammunition factories ...	2	2																																
39. Aerated water factories ...	7		2		1	3	1																											
40. Paint works ...	1						1													1														
41. Oil mills ...	118		4	4			118(d)	5	1	1	9					1	2	23	2	12		7				23	3		2		7	19	1§§	
42. Bulk Oil-installations ...	1		1																															
43. Paper mills ...	3		3																															
44. Cardboard factories ...	1						1	1																										
45. Soap factories ...	6		1				5													4							1							

(a) Eleven concerns returned two owners, each of different castes.
* Includes Jimdar (1) and Kalwar (2).
(a) Includes 1 Armenian.
(b) One concern returning two owners of different castes.
† Includes Aguri (1), Bhatiya (1), Kandu (2) and Shetia (1).
‡ Includes Khatri (2) and Shaha (1).
§ Indian Christian.
‖ Gandhabanik.
** Pod.
†† Includes Namasudra (1) and Napit (1).
(c) Includes 2 Armenians.
‡‡ Include Aguri (1), Gandhabanik (1), Kandu (1) and Nunia (1).
(d) Eight concerns returning two owners each of different castes.
§§ Mayra.

This content downloaded from 202.122.18.30 on Wed, 12 Jun 2024 09:32:33 +00:00
All use subject to https://about.jstor.org/terms

TABLE XV-E.—Statistics of Industries. Part III.—Particulars as to Ownership of Factories, etc.—*concluded.*

Description of Factory, etc.	Number of Factories.	Number owned by				Number privately owned by																											Remarks.
		Government.	Companies of which the Directors are			Europeans and Anglo-Indians.	Indians.																										
			Europeans and Anglo-Indians.	Indians.	Of both races.		Total.	Agarwala.	Baidya.	Baniya.	Brahman.	Brahmo	Chasa Dhoba.	Chinese.	Gagla.	Jain.	Karbatta Cocai (Madhesya).	Kaia.	Kamsari.	Kayeth.	Khatri.	Mowari.	Oswal.	Parsi.	Rajput (Chhatri).	Sadgop.	Sheik.	Suta mahanik.	Sunri.	Tamuli.	Tanti.	Teli and Tili.	Others.	
1	2	3	4	5	6	7	8	9	10	11	12	13	14	15	16	17	18	19	20	21	22	23	24	25	26	27	28	29	30	31	32	33	34	35
46. Lac factories	3	...	1	...	...	1	1	1	...	...	...	...	...	...	...	...	...	...	...	...	...	...	...	...	...	...	...	...	...	...	...	...	
47. Chemical works	11	...	3	2	...	1	5	...	4	...	1	...	...	...	...	...	...	...	...	...	...	...	...	...	...	...	...	...	...	...	...	...	
48. Perfumery factories	1	...	...	...	...	...	1	...	...	...	...	...	...	...	...	...	...	...	...	1	...	...	...	...	...	...	...	...	...	...	...	...	
49. Manure works	1	...	1	...	...	...	...	...	...	...	...	...	...	...	...	...	...	...	...	...	...	...	...	...	...	...	...	...	...	...	...	...	
50. Pencil factories	1	...	...	1	...	...	...	...	...	...	...	...	...	...	...	...	...	...	...	...	...	...	...	...	...	...	...	...	...	...	...	...	
51. Stationery manufactories	3	...	...	...	...	1	2	...	1	...	1	...	...	...	...	...	...	...	...	1	...	...	...	...	...	...	...	...	...	...	...	...	
52. Biscuit factories	2	...	...	...	...	...	...	...	...	...	...	...	...	...	...	...	...	...	...	1	...	...	...	...	...	...	...	...	...	...	...	...	
53. Flour mills	20	...	2	...	...	...	18	1	...	...	8	...	...	...	...	...	...	...	...	1	...	1	...	...	5	...	...	...	1	...	1‡	‡ Gandhabanik.	
54. Rice mills	24	...	...	...	...	1	23	...	...	...	5	...	...	...	1	...	7	...	...	4	...	...	...	...	...	2	1	1	...	2	...		
55. Bakeries	1	...	1	...	...	...	...	...	...	...	...	...	...	...	...	...	...	...	...	...	...	...	...	...	...	...	...	...	...	...	...		
56. Dairy farms	1	...	...	...	...	1	...	...	...	...	...	...	...	...	...	...	...	...	...	...	...	...	...	...	...	...	...	...	...	...	...		
57. Sugar factories	10	...	1	...	...	1	8	2	...	...	...	...	...	...	...	...	...	...	...	1	...	...	...	...	...	...	...	...	2	...	3§§	§§ Mayra	
58. Breweries	2	...	2	...	...	...	...	...	...	...	...	...	...	...	...	...	...	...	...	...	...	...	...	...	...	...	...	...	...	...	...		
59. Distilleries	1	1	...	...	...	...	...	...	...	...	...	...	...	...	...	...	...	...	...	...	...	...	...	...	...	...	...	...	...	...	...		
60. Waterworks	6	6(e)	...	...	...	...	...	...	...	...	...	...	...	...	...	...	...	...	...	...	...	...	...	...	...	...	...	...	...	...	...	(e) Municipal concerns.	
61. Confectionery factories	4	...	2	...	...	2	...	...	...	...	...	...	...	...	...	...	...	...	...	1	...	...	...	...	...	...	...	...	...	...	...		
62. Tobacco factories	2	...	1	...	...	...	1	...	...	...	...	...	...	...	...	...	...	...	...	1	...	...	...	...	...	1	...	...	...	...	...		
63. Cigarette factories	5	...	1	...	...	1	3	...	...	...	...	...	...	...	...	...	...	...	...	1	...	1	...	...	...	...	...	...	...	...	...		
64. Forage presses	4	...	1	...	...	1	2	...	...	...	...	...	...	...	...	...	...	...	...	1	...	...	...	1	...	...	...	...	...	...	...		
65. Hosiery factories	2	1	...	1	...	...	...	...	...	...	...	...	...	...	...	...	...	...	...	...	...	...	...	...	...	...	...	...	...	...	...		
66. Boot and shoe factories	7	...	...	...	...	...	7	...	...	...	...	1	...	...	...	...	...	...	...	1	...	...	...	...	...	2	...	...	...	...	...		
67. Comb and button factories	1	...	...	...	1	...	...	...	...	...	...	...	...	...	...	...	...	...	...	...	...	...	...	...	...	...	...	...	...	...	...		
68. Umbrella factories	14	...	...	...	...	...	14	...	...	3	2	...	...	...	...	...	...	...	...	2	...	...	3	...	...	...	2	...	...	1	1	‖ Gandhabanik.	
69. Tailoring works	9	...	1	...	...	...	1	...	...	...	...	...	...	...	...	...	...	...	...	...	...	...	...	...	...	...	...	...	1	3	2***	*** Sutradhar.	
70. Furniture factories	14	...	1	...	...	3	10	...	...	1	2	...	...	1	...	...	1	...	...	...	...	...	...	...	...	...	...	...	...	1	...		
71. Stone and marble works	7	...	1	...	...	4	2	...	...	...	...	...	...	...	...	...	...	...	...	1	...	...	...	...	...	...	...	...	...	...	1		
72. Lime works and kilns	3	...	2	...	1	...	...	...	...	...	...	...	...	...	...	...	...	...	...	...	...	...	...	...	...	...	...	...	...	...	...		
73. Saeki factories	37	2	4	2	...	2	27	...	1	...	4	...	...	4	1	2	...	...	...	11	2	...	...	...	...	2	2	...	...	...	1††	††† Sutradhar.	
74. Railway workshops	15	4	10	...	1	...	...	...	...	...	...	...	...	...	...	...	...	...	...	...	...	...	...	...	...	...	...	...	...	...	...		
75. Tramway workshops	4	...	4	...	...	...	...	...	...	...	...	...	...	...	...	...	...	...	...	...	...	...	...	...	...	...	...	...	...	...	...		
76. Coach-building factories	9	...	3	...	...	5	1	...	...	...	...	...	...	...	...	...	...	...	...	1	...	...	...	...	...	...	...	...	...	...	...		
77. Motor-car works	7	...	4	...	...	3	...	...	...	...	...	...	...	...	...	...	...	...	...	...	...	...	...	...	...	...	...	...	...	...	...		
78. Bicycle works	2	...	1	...	...	1	...	...	...	...	...	...	...	...	...	...	...	...	...	...	...	...	...	...	...	...	...	...	...	...	...		
79. Dockyards and Port Commissioners' workshops	9	2	7	...	...	...	...	...	...	...	...	...	...	...	...	...	...	...	...	...	...	...	...	...	...	...	...	...	...	...	...		
80. Dredging works	2	1	1	...	...	...	...	...	...	...	...	...	...	...	...	...	...	...	...	...	...	...	...	...	...	...	...	...	...	...	...		
81. Bridge works	5	...	5	...	...	...	...	...	...	...	...	...	...	...	...	...	...	...	...	...	...	...	...	...	...	...	...	...	...	...	...		
82. Telegraph workshops	1	1	...	...	...	...	...	...	...	...	...	...	...	...	...	...	...	...	...	...	...	...	...	...	...	...	...	...	...	...	...		
83. Steamer workshops	2	...	2	...	...	...	...	...	...	...	...	...	...	...	...	...	...	...	...	...	...	...	...	...	...	...	...	...	...	...	...		
84. Ice factories	4	...	3	...	...	1	...	...	...	...	...	...	...	...	...	...	...	...	...	...	...	...	...	...	...	...	...	...	...	...	...		
85. Gas and Electric Light works	8	...	7	...	1	...	...	...	...	...	...	...	...	...	...	...	...	...	...	...	...	...	...	...	...	...	...	...	...	...	...		
86. Printing presses	103	7(f)	11	4	3	17(g)	65(h)	...	6	...	22	6	...	1	...	1	...	1	...	17	...	...	...	...	2	2	3	...	...	3	3‡‡‡		
87. Jewellery workshops	10	...	...	...	...	3	7	...	...	...	...	...	...	1	...	...	1	...	...	...	2	...	...	...	...	...	...	...	...	...	...	3§§§	§§§ Includes Lohana (1) and Sonar (Sarnakar) (2).	
88. Photo works	4	1	1	...	...	2	...	...	...	...	...	...	...	...	...	...	...	...	...	...	...	...	...	...	...	...	...	...	...	...	...		
89. Scientific, optical, and musical instrument workshops.	8	1	1	...	...	4	2	...	...	...	...	...	...	...	...	...	...	...	...	...	...	...	...	...	1	...	...	...	1	...	...		
90. Clock and watch works	2	...	...	...	...	2	...	...	...	...	...	...	...	...	...	...	...	...	...	...	...	...	...	...	...	...	...	...	...	...	...		
91. Book-binding works	3	...	...	...	...	...	3	...	...	...	...	...	...	...	...	...	...	...	...	...	...	...	...	...	...	3	...	...	...	...	...		

(f) Includes 1 Municipal concern.
(g) Includes 1 Armenian.
(h) Two concerns belonging two owners, each of different castes.
‡‡‡ Includes Arora (2) and Shaha (1).

This content downloaded from 202.122.18.30 on Wed, 12 Jun 2024 09:32:33 +00:00
All use subject to https://about.jstor.org/terms

TABLE XV-E.—STATISTICS OF INDUSTRIES. PART IV.—CASTE OR RACE OF MANAGERS OF FACTORIES, ETC.

DESCRIPTION OF FACTORY, ETC.	NUMBER OF FACTORIES.	NUMBER MANAGED BY																											REMARKS.
		Europeans and Anglo-Indians.	INDIANS.																										
			Total.	Agarwala.	Baidya.	Baniya.	Brahman.	Brahmo.	Chasa Dhobi.	Chinese.	Gandhabanik.	Goala.	Kachhi (Chasi) (Mahaiya).	Kalu.	Kansari.	Kayasth.	Kumhar.	Marwari.	Oswal.	Parsi.	Rajput (Chhatri).	Sadgop.	Shaha.	Sheik.	Subarnabanik.	Tambuli.	Tanti.	Teli and Tili.	Others.	
1	2	3	4	5	6	7	8	9	10	11	12	13	14	15	16	17	18	19	20	21	22	23	24	25	26	27	28	29	30	
TOTAL	*1,466*	*675*	*792*	*9*	*26*	*20*	*175*	*7*	*5*	*7*	*5*	*5*	*42*	*20*	*11*	*149*	*16*	*23*	*9*	*8*	*6*	*64*	*5*	*42*	*22*	*9*	*25*	*40*	*42*	
1. Tea plantations	246	193	47	...	4	...	10	1	...	...	...	...	1	...	...	22	...	...	...	...	...	...	...	2	...	1	...	...	0(a)	One concern managed by two persons of different castes.
2. Cinchona plantations	...	...	...	...	...	...	...	...	...	...	...	...	...	...	...	...	...	...	...	...	...	...	...	...	...	...	...	...	...	(a) Includes Bhotia (2), Kalwar (2) and Nepali (2).
3. Indigo plantations	...	...	...	...	...	...	...	...	...	...	...	...	...	...	...	...	...	...	...	...	...	...	...	...	...	...	...	...	...	
4. Sugarcane plantations	3	...	...	...	...	...	...	...	...	...	...	...	...	...	...	...	...	...	...	...	...	...	...	...	...	...	...	...	...	
5. Collieries	123	66(b)	63	...	1	1	28	...	...	...	...	...	1	...	...	15	...	4	...	...	2	2	...	...	4	...	1	...	4(c)	(b) Includes 3 Armenians.
6. Stone quarries	1	1	...	...	...	...	...	...	...	...	...	...	...	...	...	...	...	...	...	...	...	...	...	...	...	...	...	...	...	(c) Includes Aguri (1), Bhotia (1), Kalwar (1) and Soetia (1).
7. Cotton ginning, cleaning and pressing mills	4	1(d)	3	1	...	...	...	...	...	...	...	...	...	...	...	...	...	...	...	...	...	...	...	...	...	...	...	...	...	
8. Thread glazing and polishing mills ...	1	...	1	...	...	1	...	...	...	...	...	...	...	...	...	...	...	...	...	...	...	...	1	...	...	...	1	...	...	(d) Armenian.
9. Cotton spinning and weaving mills ...	14	7	7	...	1	1	...	...	...	...	...	...	...	...	...	...	...	...	...	...	...	...	...	...	...	1	...	...	...	
10. Jute presses	109	64	45	4	2	3	4	...	2	...	...	...	1	...	...	1	...	...	...	3	...	...	...	...	...	...	...	...	...	
11. Jute mills	59	50	...	...	...	...	...	...	...	...	...	...	...	...	...	6	...	9	6	3	...	...	2	1	...	1	...	...	1(e)	(e) Caste unspecified.
12. Rope works	15	3	12	...	...	...	3	...	...	...	...	...	...	...	...	3	...	4	...	...	...	...	...	1	1	...	...	...	...	
13. Silk filatures and mills ...	33	22	11	...	...	...	4	...	2	...	1	...	...	...	...	...	...	...	...	...	...	...	...	2	2	...	...	...	...	
14. Dyeing factories	1	1	...	...	...	...	...	...	...	...	...	...	...	...	...	...	...	...	...	1	...	...	...	...	...	...	...	...	...	
15. Tanneries	10	7	3	...	...	...	1	...	...	1	...	...	...	...	...	...	...	...	...	...	...	...	...	...	...	...	...	...	...	
16. Leather factories	4	4	...	...	...	...	...	...	...	...	...	...	...	...	...	...	...	...	...	...	...	...	...	...	...	...	...	...	...	
17. Gut factories	1	1	...	...	...	...	...	...	...	...	...	...	...	...	...	...	...	...	...	...	...	...	...	...	...	...	...	...	...	
18. Bone mills	4	4(f)	...	...	...	...	...	...	...	...	...	...	...	...	...	...	...	...	...	...	...	...	...	...	...	...	...	...	...	
19. Carpentry works	5	4(g)	1	...	...	...	...	...	...	1	...	...	...	...	...	...	...	...	...	...	...	...	...	...	...	...	...	...	...	(f) Includes 1 Armenian.
20. Timber yards	7	...	7	...	...	...	1	...	...	1	...	...	...	...	...	2	...	...	...	...	...	1	...	...	...	...	...	...	...	(g) Ditto.
21. Iron foundries	34	7	27	...	...	1	9	...	1	...	...	2	6	...	...	2	1	...	...	...	...	...	...	...	1	1	2	1(h)	(h) Namasudra.
22. Iron and steel works ...	17	4	13	...	...	1	4	...	...	...	...	...	...	...	...	2	...	...	...	...	...	...	...	1	...	1	3	...	...	
23. Arms factories	6	6	...	...	...	...	...	...	...	...	...	...	...	...	...	...	...	...	...	...	...	...	...	...	...	...	...	...	...	
24. Arsenal workshops ...	1	1	...	...	...	...	...	...	...	...	...	...	...	...	...	...	...	...	...	...	...	...	...	...	...	...	...	...	...	
25. Machinery and Engineering works ...	37	30	7	...	...	1	...	...	...	...	...	...	1	...	1	1	...	...	...	...	...	1	...	...	...	...	...	...	...	
26. Municipal workshops	2	1	1	...	...	...	...	...	...	...	...	...	...	...	...	...	...	...	...	...	...	...	...	...	...	...	...	...	...	
27. Lock and safe works	1	...	1	...	...	...	...	...	...	...	...	...	...	...	...	1	...	...	...	...	...	...	...	...	...	...	...	...	...	
28. Type foundries	4	...	4	...	1	1	...	...	...	...	...	...	...	...	...	...	...	...	...	...	...	...	...	...	...	...	...	...	...	
29. Brass foundries	22	...	22	...	...	...	3	...	...	...	...	...	2	...	9	1	...	...	...	...	...	...	...	1	...	5	2	...	...	
30. Mica works	1	1	...	...	...	...	...	...	...	...	...	...	...	...	...	...	...	...	...	...	...	...	...	...	...	...	...	...	...	
31. Mints	1	1	...	...	...	...	...	...	...	...	...	...	...	...	...	...	...	...	...	...	...	...	...	...	...	...	...	...	...	
32. Tin works	5	4	1	...	...	...	...	...	...	...	...	...	...	...	...	...	...	1	...	...	...	...	...	...	...	...	...	...	...	
33. Glass factories	2	...	2	...	...	...	...	...	...	...	...	...	...	...	...	...	...	...	...	...	...	...	...	...	...	...	...	...	...	
34. Pottery works	2	1	1	...	...	...	...	...	...	...	...	...	...	...	...	...	...	...	...	...	...	...	...	...	...	...	...	...	...	
35. Brick and tile factories ...	181	8	15	...	...	...	43	...	...	...	2	...	12	...	...	19	14	...	...	...	3	27	...	16	1	...	2	8	6(j)	(i) Khatri.
36. Salt crushing mills	1	...	1	...	...	...	...	...	...	...	...	...	...	...	...	...	...	...	...	...	...	...	...	...	...	...	...	...	1(i)	(j) Includes Aguri (1), Kamar (1), Kandu (1), Kurmi (2) and Nunia (1).
37. Match factories	1	...	1	...	...	...	...	...	...	...	...	...	...	...	...	1	...	...	...	...	...	...	...	1	...	...	...	...	...	
38. Ammunition factories ...	2	1	1	...	...	...	...	...	...	...	...	...	...	...	...	...	...	...	...	...	...	...	...	...	...	...	...	...	...	
39. Aerated water factories ...	7	3	4	...	...	...	2	...	...	...	...	...	...	...	...	1	...	...	...	...	...	1	...	...	...	...	...	...	...	
40. Paint works	1	...	1	...	...	...	...	...	...	...	...	...	...	...	...	1	...	...	...	1	...	...	...	...	...	...	...	...	1(k)	(k) Indian Christian.
41. Oil mills	118	4	115(l)	2	...	2	14	...	...	...	1	...	2	20	...	10	...	5	...	...	...	24	...	3	...	...	8	21	3(m)	(l) One concern managed by two persons of different castes—Marwari and Teli.
42. Bulk-Oil installations ...	1	1	...	...	...	...	...	...	...	...	...	...	...	...	...	...	...	...	...	...	...	...	...	...	...	...	...	...	...	
43. Paper mills	3	3	...	...	...	...	...	...	...	...	...	...	...	...	...	...	...	...	...	...	...	...	...	...	...	...	...	...	...	
44. Cardboard factories ...	1	...	1	...	...	1	...	...	...	...	...	...	...	...	...	3	...	...	...	...	...	...	...	1	...	...	...	...	...	(m) Includes Kahar (2) and Sunri (1).
45. Soap factories	6	1	5	...	...	...	1	...	...	...	...	...	...	...	...	...	...	...	...	...	...	...	...	...	...	...	...	...	...	

This content downloaded from 202.122.18.30 on Wed, 12 Jun 2024 09:32:33 +00:00
All use subject to https://about.jstor.org/terms

DESCRIPTION OF FACTORY, ETC.	NUMBER OF FACTORIES.	NUMBER MANAGED BY																												REMARKS.
		EUROPEANS AND ANGLO-INDIANS.	INDIANS.																											
			Total.	Agarwala.	Baidya.	Baniya.	Brahman.	Brahmo.	Chasa Dhoba.	Chinese.	Gandhabanik.	Goala.	Kalbartta Chasi (Mahishya).	Kalu.	Kapsari.	Kayasth.	Kumhar.	Marwari.	Oswal.	Pasi.	Rajput (Chhatri).	Sadgop.	Shahu.	Sheik.	Subarnabanik.	Tambuli.	Tanti.	Tili and Tilf.	Others.	
1	2	3	4	5	6	7	8	9	10	11	12	13	14	15	16	17	18	19	20	21	22	23	24	25	26	27	28	29	30	
46. Lac factories	3	2(a)	1	...	...	1	...	...	...	...	...	...	...	...	...	...	...	...	...	...	...	...	...	...	...	...	...	...	...	(a) Includes 1 Armenian.
47. Chemical works	11	4	7	...	5	...	...	...	...	...	...	...	...	...	...	2	...	...	...	...	...	...	...	...	...	...	...	...	
48. Perfumery factories	1	...	1	...	...	...	...	...	...	...	...	...	...	...	...	1	...	...	...	...	...	...	...	...	...	...	...	...	
49. Manure works	1	1	...	...	...	...	...	...	...	...	...	...	...	...	...	...	...	...	...	...	...	...	...	...	...	...	...	...	
50. Pencil factories	1	...	1	...	...	...	...	...	...	...	...	...	...	...	...	1	...	...	...	...	...	...	...	...	...	...	...	...	
51. Stationery manufactories ...	3	1	2	...	1	...	1	...	...	...	...	...	...	...	...	...	...	...	...	...	...	...	...	...	...	...	...	...	...	
53. Biscuit factories	2	...	2	...	1	...	...	...	...	...	...	...	...	...	...	1	...	...	...	...	...	...	...	...	...	...	...	...	
53. Flour mills	20	2	18	1	1	...	6	...	...	...	...	...	1	...	...	3	...	...	...	...	...	4	...	...	...	1	1	...	...	
54. Rice mills	24	...	24	...	...	...	4	...	...	...	...	...	8	...	...	7	...	...	...	...	...	...	...	2	...	...	1	2(b)	
55. Bakeries	1	1	...	...	...	...	...	...	...	...	...	...	...	...	...	...	...	...	...	...	...	...	...	...	...	...	...	...	(b) Includes Kapali (1) and Mayra (1).
56. Dairy farms	1	1	...	...	...	...	...	...	...	...	...	...	...	...	...	...	...	...	...	...	...	...	...	...	...	...	...	...	
57. Sugar factories	10	2	8	1	...	1	...	...	...	...	...	...	...	...	...	...	...	...	...	...	...	1	...	...	...	1	1	3(c)	(c) Mayra.
58. Breweries	2	2	...	...	...	...	...	...	...	...	...	...	...	...	...	...	...	...	...	...	...	...	...	...	...	...	...	...	
59. Distilleries	1	1	...	...	...	...	...	...	...	...	...	...	...	...	...	...	...	...	...	...	...	...	...	...	...	...	...	...	
60. Waterworks	6	4	2	...	...	...	...	...	...	...	...	...	...	...	...	...	...	...	...	...	...	...	...	1	...	...	...	1(d)	(d) Indian Christian.
61. Confectionery factories ...	4	4	...	...	...	...	...	...	...	...	...	...	...	...	...	...	...	...	...	...	...	...	...	...	...	...	...	...	
62. Tobacco factories	2	1	1	...	...	...	...	...	...	...	...	...	...	...	...	...	...	...	...	...	...	...	...	...	...	1	...	...	
63. Cigarette factories	5	1	4	...	...	...	1	...	...	...	...	...	...	...	...	1	...	...	...	...	...	...	...	2	...	...	...	...	(e) Includes 1 Armenian.
64. Fodder presses	4	2(e)	2	...	...	...	...	...	...	...	...	...	...	...	...	1	...	...	...	...	I	...	...	...	...	...	...	...	
65. Hosiery factories	2	2	...	...	...	...	...	...	...	...	...	...	...	...	...	...	...	...	...	...	...	...	...	...	...	...	...	...	
66. Boot and shoe factories ...	7	...	7	...	...	...	...	1	...	3	...	...	...	...	...	1	...	...	...	...	...	...	...	2	...	...	...	...	
67. Comb and button factories ...	1	...	1	...	...	...	...	...	...	...	...	...	...	...	...	1	...	...	...	...	...	...	...	...	...	...	...	...	
68. Umbrella factories	14	...	14	...	...	3	2	...	...	...	1	...	...	...	...	2	...	...	3	...	...	...	...	...	1	...	...	2(f)	(f) Includes Agari (1) and Baiti (1).
69. Tailoring works	9	8	1	...	...	...	...	...	...	...	...	...	...	...	...	...	...	...	...	...	...	...	...	...	...	1	...	...	
70. Furniture factories	14	4(g)	10	...	...	...	3	...	...	1	...	...	2	...	...	...	...	...	...	...	...	...	...	...	...	1	2	2(h)	(g) Includes 1 Armenian. (h) Sutradhar.
71. Stone and marble works ...	7	5	2	...	...	...	1	...	...	...	...	...	...	...	...	1	...	...	...	...	...	...	...	...	...	...	...	...	
72. Lime works and kilns	3	1	2	...	...	...	...	...	...	...	...	...	...	...	...	2	...	...	...	...	...	...	...	...	...	...	...	...	
73. Surki factories	37	4	33	...	2	1	7	...	...	...	...	...	1	...	...	14	1	...	...	...	...	...	1	1	2	...	...	2(i)	(i) Includes Khatri (1), Sutradhar (1) and Tiyar (1).
74. Railway workshops	15	15	...	...	...	...	...	...	...	...	...	...	...	...	...	...	...	...	...	...	...	...	...	...	...	...	...	...	
75. Tramway workshops	4	4	...	...	...	...	...	...	...	...	...	...	...	...	...	...	...	...	...	...	...	...	...	...	...	...	...	...	
76. Coach-building factories ...	9	8	1	...	...	...	...	...	...	...	...	...	...	...	...	...	...	...	...	...	...	...	...	...	1	...	...	...	
77. Motor-car works	7	7	...	...	...	...	...	...	...	...	...	...	...	...	...	...	...	...	...	...	...	...	...	...	...	...	...	...	
78. Bicycle works	2	1	1	...	...	...	...	...	...	...	...	...	...	...	...	1	...	...	...	...	...	...	...	...	...	...	...	...	
79. Dockyards and Port Commissioners' workshops.	9	9	...	...	...	...	...	...	...	...	...	...	...	...	...	...	...	...	...	...	...	...	...	...	...	...	...	...	
80. Dredging works	2	2	...	...	...	...	...	...	...	...	...	...	...	...	...	...	...	...	...	...	...	...	...	...	...	...	...	...	
81. Bridge works	5	3	2	...	1	...	...	...	...	...	...	...	...	...	...	...	...	...	...	...	...	...	...	...	...	...	...	1(j)	(j) Kurmi.
82. Telegraph workshops	1	1	...	...	...	...	...	...	...	...	...	...	...	...	...	...	...	...	...	...	...	...	...	...	...	...	...	...	
83. Steamer workshops	2	3	...	...	...	...	...	...	...	...	...	...	...	...	...	...	...	...	...	...	...	...	...	...	...	...	...	...	
84. Ice factories	4	4	...	...	...	...	...	...	...	...	...	...	...	...	...	...	...	...	...	...	...	...	...	...	...	...	...	...	
85. Gas and electric light works ...	8	8	...	...	...	...	...	...	...	...	...	...	...	...	...	...	...	...	...	...	...	...	...	...	...	...	...	...	
86. Printing presses	103	32	71	...	6	...	20	4	...	...	...	1	3	...	...	20	...	...	...	...	...	2	1	4	4	...	4	2(k)	(k) Includes Azora (1) and Indian Christian (1).
87. Jewellery workshops	10	3	7	...	...	1	...	...	...	...	...	1	...	...	1	...	...	...	...	1	...	...	...	...	...	...	...	3(l)	(l) Includes Lohana (1) and Sonar (Sarnaka.) (2).
88. Photo works	4	4	...	...	...	...	...	...	...	...	...	...	...	...	...	...	...	...	...	...	...	...	...	...	...	...	...	...	
89. Scientific, optical and musical instrument workshops ...	8	6	2	...	...	...	...	...	...	...	...	...	...	...	...	...	...	...	...	...	...	1	...	...	...	1	...	...	
90. Clock and watch works ...	2	2	...	...	...	...	...	...	...	...	...	...	...	...	...	...	...	...	...	...	...	...	...	...	...	...	...	...	
91. Book-binding works ...	3	3	...	...	...	...	...	...	...	...	...	...	...	...	...	...	...	...	...	...	...	...	...	3	...	...	...	...	

This content downloaded from 202.122.18.30 on Wed, 12 Jun 2024 09:32:33 +00:00
All use subject to https://about.jstor.org/terms

District or State.	Description of Factory, Mine, etc.	Number of Factories.	Total Number of Persons Employed.		Classification of Persons Employed.											
					Direction, Supervision and Clerical Work.				Skilled Workmen.				Unskilled Labourers.			
					Europeans and Anglo-Indians.		Indians.		Europeans and Anglo-Indians.		Indians.		Age 14 and over.		Under 14.	
			Males.	Females.	Males.	Females.	Males.	Females.	Males.	Females.	Males.	Females.	Males.	Females.	Males.	Females.
1	2	3	4	5	6	7	8	9	10	11	12	13	14	15	16	17
BENGAL	.....	1,466	453,675	152,630	2,850	65	14,547	23	1,059	20	153,544	6,225	232,209	118,079	49,466	28,218
(1) British Territory ...	... ...	1,454	453,313	152,623	2,849	65	14,474	23	1,039	20	153,382	6,222	232,109	118,075	49,460	28,218
BURDWAN DIVISION ...	.....	372	145,291	29,674	808	...	4,203	3	387	...	61,329	2,232	67,606	24,369	10,958	3,070
Burdwan	*Total* ...	158	34,509	12,102	169	...	1,560	1	22	...	17,471	111	13,174	10,320	2,113	1,670
	Collieries ...	128	27,090	10,575	106	...	1,279	1	5	...	15,506	111	8,425	8,944	1,769	1,519
	Iron foundries ...	1	2,841	608	33	...	123	...	...	...	843	...	1,749	582	114	26
	Machinery and engineering works.	1	46	1	...	...	3	...	...	...	34	...	3	1	6	...
	Glass factories ...	1	55	16	...	...	2	...	...	...	26	...	14	14	13	2
	Pottery works ...	1	965	118	3	...	57	...	...	...	285	...	613	117	7	1
	Brick and tile factories ...	10	834	266	2	...	27	...	...	...	328	...	308	214	74	52
	Oil mills ...	6	204	37	...	...	15	...	...	...	48	...	139	37	...	...
	Paper mills ...	1	745	169	17	...	13	...	...	...	5	...	100	165	34	6
	Chemical works ...	1	79	36	1	...	6	...	...	...	11	...	57	29	3	7
	Waterworks ...	1	44	2	...	...	1	...	...	...	4	...	39	2	...	...
	Lime works and kilns ...	1	21	14	...	...	2	...	...	...	4	...	11	10	4	4
	Railway workshops ...	1	860	3	4	...	16	...	17	...	263	...	560	3	...	...
	Bridge works ...	5	725	257	3	...	15	...	...	...	32	...	691	204	84	53
Birbhum ...	*Total* ...	4	394	31	3	...	36	...	...	...	118	4	167	27	...	...
	Silk filatures and mills ...	2	178	10	3	...	26	...	...	...	50	...	99	10	...	...
	Stone works ...	2	146	21	...	...	10	...	...	...	68	4	68	17	...	...
Bankura ...	*Total* ...	5	176	52	...	...	9	...	...	...	28	...	137	52	2	...
	Collieries ...	1	24	18	...	...	3	...	...	...	5	...	16	18	...	...
	Brass foundries ...	2	90	4	...	...	2	...	...	...	15	...	71	4	2	...
	Oil mills ...	1	42	5	...	...	2	...	...	...	5	...	35	5	...	...
	Tobacco factories ...	1	20	25	...	...	2	...	...	...	3	...	15	25	...	...
Midnapore ...	*Total*	4	6,311	959	75	...	109	...	126	...	3,774	126	2,045	702	182	131
	Cotton spinning and weaving mills	1	32	12	...	...	6	...	...	...	25	1	1	11	...	...
	Machinery and engineering works	1	62	...	...	...	2	...	...	...	44	...	16	...	...	...
	Brick and tile factories ...	1	512	492	...	...	2	...	...	...	146	125	224	246	160	121
	Railway workshops ...	1	5,705	455	75	...	99	...	126	...	3,559	...	1,804	445	22	10
Hooghly	*Total*	77	32,359	7,749	105	...	709	...	5	...	10,218	839	18,506	6,168	3,013	691
	Cotton spinning and weaving mills ...	1	625	211	...	...	32	...	...	...	85	...	475	193	33	14
	Jute mills	27	25,579	6,258	96	...	520	...	4	...	8,693	854	13,694	6,000	2,567	567
	Rope mills	1	206	32	5	...	10	...	...	...	25	...	146	30	7	2
	Brick and tile factories ...	42	5,779	1,079	...	...	106	...	1	...	1,379	39	3,843	879	400	104
	Chemical works ...	1	193	6	4	...	27	...	...	...	5	...	149	6	8	...
	Rice mills	1	16	30	...	...	4	...	...	...	4	...	8	30	...	...
	Sarki factories* ...	4	161	33	...	...	10	...	...	...	9	...	111	33	1	...

*Three concerns returned as brick field and sarki factory combined.

This content downloaded from 202.122.18.30 on Wed, 12 Jun 2024 09:32:33 +00:00
All use subject to https://about.jstor.org/terms

District or State.	Description of Factory, Mine, etc.	Number of Factories.	Total number of persons employed.		Classification of persons employed.											
					Direction, Supervision and Clerical Work.				Skilled Workmen.				Unskilled Labourers.			
					Europeans and Anglo-Indians.		Indians.		Europeans and Anglo-Indians.		Indians.		Age 14 and over.		Under 14.	
			Males.	Females.	Males.	Females.	Males.	Females.	Males.	Females.	Males.	Females.	Males.	Females.	Males.	Females.
1	2	3	4	5	6	7	8	9	10	11	12	13	14	15	16	17
Howrah ...	*Total*	*124*	*71,412*	*8,781*	*456*	...	*1,780*	*2*	*234*	...	*29,720*	*1,101*	*33,577*	*7,100*	*5,645*	*578*
	Cotton ginning, cleaning and pressing mills ...	1	105	255	...	...	...	...	...	...	...	...	...	...	...	...
	Cotton spinning and weaving mills ...	6	4,368	721	25	...	8	2	...	...	25	4	72	249	...	...
	Jute presses ...	8	1,570	114	5	...	53	...	8	...	1,523	141	2,061	519	693	58
	Jute mills ...	9	37,993	6,404	125	...	48	...	...	...	269	...	1,249	114	...	...
	Rope works ...	4	722	67	4	...	553	...	...	...	13,359	789	19,566	5,261	4,895	354
	Iron foundries*	20	2,898	24	23	...	20	...	2	...	363	48	291	19	41	...
	Iron and steel works ...	2	45	...	...	...	100	...	8	...	1,481	2	1,245	22	41	...
	Machinery and engineering works ...	9	7,453	1	177	...	501	...	91	...	27	...	13	...	...	...
	Brick and tile factories ...	41	4,866	1,021	2	...	97	...	...	...	3,980	...	2,503	1	196	...
	Salt crushing mills ...	1	42	24	...	...	...	...	...	...	1,104	114	3,400	753	263	154
	Oil mills	7	256	6	1	...	24	...	2	...	6	...	36	24	...	...
	Flour mills	2	514	2	4	...	19	...	...	...	79	...	146	6	4	...
	Lime works and kilns ...	1	148	23	1	...	3	...	...	...	47	...	444	2	...	...
	Surki factories†	2	346	118	...	...	8	...	...	...	...	...	144	23	...	...
	Railway workshops ...	3	8,080	...	51	...	247	...	88	...	3	...	318	106	17	12
	Tramway workshops ...	1	204	...	5	...	13	...	...	...	6,225	...	1,469	...	...	...
	Dockyards and Port Commissioners' workshops‡ ...	5	1,713	...	30	...	75	...	34	...	80	...	106	...	...	...
	Gas and electric light works ...	2	89	1	4	...	6	...	1	...	1,137	...	423	...	5	...
											6	...	72	1	...	...
PRESIDENCY DIVISION ...	... ...	*729*	*195,753*	*27,774*	*1,631*	*64*	*7,689*	*14*	*516*	*20*	*81,501*	*3,729*	*89,366*	*20,684*	*15,050*	*3,963*
24-Parganas	*Total*	*175*	*137,115*	*24,523*	*742*	...	*3,773*	*4*	*118*	...	*50,408*	*3,378*	*70,565*	*18,053*	*11,509*	*3,108*
	Cotton ginning, cleaning and pressing mills	1	74	321	2	...	4	...	...	...	4	...	59	316	5	5
	Cotton spinning and weaving mills ...	4	4,361	335	20	...	70	...	4	...	2,990	114	1,202	212	75	9
	Jute presses ...	20	4,951	420	26	...	292	...	...	...	965	...	3,656	397	12	23
	Jute mills ...	31	95,077	21,139	324	...	2,223	...	57	...	33,259	3,039	48,953	15,166	10,230	2,934
	Rope works	11	613	25	...	...	12	...	...	...	323	18	112	7	168	...
	Silk filatures and mills ...	1	232	11	1	...	12	1	...	...	197	6	22	4	...	...
	Dyeing factories	1	74	...	2	...	1	...	...	...	1	...	70	...	...	...
	Tanneries	3	331	1	5	...	11	...	...	...	82	...	232	1	1	...
	Bone mills	3	255	75	2	...	11	...	...	...	34	...	204	75	1	...
	Timber yards	2	140	...	...	...	...	...	...	...	33	...	47	...	54	...
	Iron foundries	1	88	...	...	...	3	...	1	...	64	...	20	...	...	...
	Arms factories§ ...	3	5,758	...	134	...	216	...	20	...	4,421	...	955	...	12	...
	Machinery and engineering works	2	228	1	4	...	17	...	...	...	142	...	65	1	...	...
	Lock and safe works ...	1	87	...	...	...	9	...	...	...	62	...	9	...	7	...
	Tin works	4	2,703	...	22	...	159	...	4	...	606	...	1,912	...	...	...
	Brick and tile factories ...	29	3,763	570	...	...	68	...	...	...	535	8	2,998	478	162	81
	Ammunition factories ...	2	2,954	1	50	...	114	...	2	...	469	...	1,981	1	347	...
	Oil mills	22	709	247	5	...	53	...	...	...	207	53	433	193	8	1
	Paper mills	2	2,502	392	25	...	38	...	13	...	520	...	1,853	392	53	...
	Soap factories	3	319	...	2	...	26	...	2	...	30	...	173	...	76	...
	Lac factories	2	521	194	2	...	18	...	...	...	134	7	367	187	...	...
	Chemical works	1	167	...	...	...	19	...	...	...	69	...	68	...	11	...

* One concern returned as iron foundry and timber yard combined.
† Both returned as brickfield and surki factory combined.
‡ One concern returned as dockyard and engineering works combined.
§ One concern returned as arms and ammunition factory combined.

This content downloaded from 202.122.18.30 on Wed, 12 Jun 2024 09:32:33 +00:00
All use subject to https://about.jstor.org/terms

District or State.	Description of Factory, Mine, etc.	Number of Factories	Total number of persons employed.		Classification of persons employed.											
					Direction, Supervision and Clerical Work.				Skilled Workmen.				Unskilled Labourers.			
					Europeans and Anglo-Indians.		Indians.		Europeans and Anglo-Indians.		Indians.		Age 14 and over.		Under 14.	
			Males.	Females.	Males.	Females.	Males.	Females.	Males.	Females.	Males.	Females.	Males.	Females.	Males.	Females.
1	2	3	4	5	6	7	8	9	10	11	12	13	14	15	16	17
24-Parganas—*concld.*	Manure works	1	27	...	...	...	...	...	...	...	2	...	23	...	...	...
	Biscuit factories	1	37	...	2	...	...	...	...	...	15	...	17	...	...	...
	Flour mills	2	40	8	...	...	1	...	...	...	2	...	30	8	...	...
	Rice mills	2	47	52	...	...	8	...	...	...	2	...	30	8	...	...
	Sugar factories	1	578	39	...	...	3	...	...	...	9	1	85	51	...	...
	Distilleries	1	138	1	5	...	20	...	...	...	109	...	414	39	...	...
	Water works	1	59	...	...	...	7	...	...	...	27	...	101	6	1	...
	Cigarette factories	2	401	154	2	...	1	...	...	...	14	...	42	...	...	...
	Hosiery factories	1	49	...	1	...	9	...	...	...	81	110	202	36	107	8
	Boot and shoe factories*	1	26	...	...	...	2	...	...	...	40	...	4	...	3	...
	Surki factories†	7	3,052	530	1	...	1	...	...	...	19	...	6	...	...	...
	Railway workshops	1	3,178	5	45	...	45	...	...	...	795	2	2,132	481	78	47
	Tramway workshops	1	92	...	2	...	167	...	...	...	2,138	...	823	5	...	...
	Dockyards and Port Commissioners' workshops	2	3,202	1	47	...	98	...	13	...	1,883‡	...	54	...	...	...
	Dredging works	1	115	1	2	...	10	...	...	...	3	...	1,091	1	71	...
	Gas and electric light works	1	168	...	9	...	7	...	2	...	88	...	100	1	...	...
Calcutta	*Total*	*495*	*51,054*	*2,417*	*870*	*64*	*3,595*	*10*	*396*	*20*	*27,570*	*120*	*16,798*	*2,128*	*1,825*	*75*
	Thread glazing and polishing mills	1	35	...	...	...	1	...	...	...	2	...	20	...	12	...
	Cotton spinning and weaving mills	1	51	7	...	...	...	...	...	...	...	...	...	...	...	...
	Jute presses	5	658	51	3	...	7	...	...	...	4	...	38	7	2	...
	Jute mills	3	6,534	1,362	29	...	4	...	1	...	89	35	559	16	2	...
	Tanneries	7	330	...	13	...	90	...	7	...	1,592	...	3,919	1,303	923	59
	Leather factories	4	348	...	8	...	23	...	...	...	67	...	650	...	10	...
	Gut factories	1	45	...	...	...	...	...	7	...	267	...	43	...	...	...
	Carpentry works	4	399	...	12	...	9	...	...	...	18	...	21	...	6	...
	Timber yards	5	180	...	...	...	14	...	...	...	306	...	68	...	4	...
	Iron foundries	10	988	2	18	1	70	...	4	...	141	...	93	...	3	...
	Iron and steel works	13	1,654	3	19	...	64	...	3	...	659	1	225	...	12	...
	Arms factories	3	113	1	9	1	12	...	...	...	1,073	...	370	3	25	...
	Arsenal workshops	1	53	...	...	...	1	...	...	...	73	...	19	...	...	...
	Machinery and engineering works	19	3,613	5	75	2	252	...	39	...	7	...	45	...	...	...
	Municipal workshops	2	392	...	1	...	17	...	3	...	1,927**	...	1,311	3	18	...
	Brass foundries	12	376	...	...	...	16	...	...	...	4	...	367	...	...	...
	Mints	1	922	...	21	...	46	...	12	...	215	...	129	...	16	...
	Glass factories	1	38	...	...	...	...	...	...	...	137	...	706	...	...	...
	Pottery works	1	83	6	...	...	3	...	...	...	24	...	8	...	6	...
	Match factories	1	23	...	...	...	2	...	...	...	52	...	23	6	2	...
	Aerated water factories	7	362	...	12	...	33	...	...	...	...	...	12	...	9	...
	Paint works	1	28	...	...	...	4	...	...	...	54	...	219	...	44	...
	Oil mills††	77	2,173	310	...	...	229	...	...	...	4	...	19	...	1	...
	Cardboard factories	1	26	...	...	...	1	...	...	...	453	15	1,426	288	74	7
	Soap factories	3	83	...	1	...	18	...	...	...	25	...	29	...	25	...
	Lac factories	1	21	15	...	...	1	...	...	...	10	...	10	15	...	...
	Chemical works	8	283	3	3	...	77	1	...	...	80	...	107	2	22	...
	Perfumery factories	1	27	...	...	...	9	...	...	...	7	...	11	...	...	...
	Pencil factories	1	24	...	...	...	1	...	...	...	2	...	7	...	14	...
	Stationery manufactories	3	103	1	...	...	37	...	...	...	49	...	15	1	2	...
	Biscuit factories	1	21	...	...	...	3	...	...	...	10	...	6	...	2	...

* Returned as boot factory and tannery combined.
† Returned as brickfield and surki factory combined.
‡ One concern returned as dockyard and ship-building yard combined.
§ Includes 65 Chinamen.
‖ One concern returned as carpentry and smithy combined.
¶ One concern returned as iron foundry and surki mill combined.
** Includes 6 Chinamen.
†† One concern returned as oil mill and flour mill combined, and another as oil mill and rice mill combined.

This content downloaded from 202.122.18.30 on Wed, 12 Jun 2024 09:32:33 +00:00
All use subject to https://about.jstor.org/terms

District or State.	Description of Factory, Mine, etc.	Number of Factories.	Total number of persons employed.		Classification of persons employed.											
					Direction, Supervision and Clerical Work.				Skilled Workmen.				Unskilled Labourers.			
					Europeans and Anglo-Indians.		Indians.		Europeans and Anglo-Indians.		Indians.		Age 14 and over.		Under 14.	
			Males.	Females.	Males.	Females.	Males.	Females.	Males.	Females.	Males.	Females.	Males.	Females.	Males.	Females.
1	2	3	4	5	6	7	8	9	10	11	12	13	14	15	16	17
Calcutta—*concld.*	Flour mills	16	449	32	...	...	57	...	...	...	66	2	240	26	86	4
	Rice millst	20	391	326	...	...	62	1	13	...	50	...	253	321	7	4
	Bakeries	1	33	...	...	...	4	...	...	...	13	...	16	...	...	...
	Dairy farms	1	84	2	2	1	4	1	...	...	10	...	59	...	...	...
	Sugar factories	8	199	4	...	...	16	...	...	...	14	...	157	4	12	...
	Breweries	1	63	...	1	...	30	...	1	...	29	...	...	...	1	...
	Confectionery factories	4	139	68	10	1	14	...	44	...	19	8	50	59	2	...
	Waterworks	4	147	...	6	...	26	...	...	...	17	...	98	...	...	...
	Cigarette factories	3	116	18	1	...	9	...	8	...	41	8	44	10	13	...
	Forage presses	4	137	9	1	...	23	...	...	...	2	...	103	9	3	...
	Hosiery factories	1	610	...	13	...	43	...	...	...	468	...	86	...	...	...
	Boot and shoe factories	6	445	...	...	...	8	...	...	...	399	...	31	...	7	...
	Umbrella factories	14	656	...	...	...	33	...	...	...	521	...	63	...	39	...
	Furniture factories	14	905‡	11	18	1	39	...	29	...	679	...	134	10	7	...
	Stone and marble works	5	295	...	34	...	13	...	...	...	105	...	140	...	3	...
	Lime works and kilns	1	88	...	...	...	2	...	4	...	25	...	57	...	...	...
	Surki factories	19	501	41	3	...	44	...	...	...	83	2	340	38	31	1
	Railway workshops	4	777	...	24	...	163	...	12	...	421	...	149	...	8	...
	Tramway workshops	2	522	...	14	...	7	...	...	...	203	...	298	...	...	...
	Coach-building factories	9	1,322	3	19	...	25	...	...	...	1,066	...	144	3	68	...
	Motor-car works	7	963	...	46	...	41	...	22	...	729	...	125	...	...	...
	Bicycle works	2	44	...	1	...	4	...	...	...	18	...	19	...	2	...
	Dockyards and Port Commissioners' workshops.	1	1,927	...	26	...	71	...	12	...	1,028	...	190	...	...	...
	Telegraph workshops	1	847	...	8	...	41	...	2	...	600	...	196	...	...	...
	Ice factories	3	320	...	14	...	26	...	2	...	73	...	205	...	...	...
	Gas and electric light works	4	3,112	18	93	3	119	...	4	15	2,446	...	450	...	...	...
	Printing presses	99	11,845	35	157	6	1,230	5	137	18	8,333	2	1,813	4	169	...
	Jewellery workshops	10	743	...	13	...	39	...	...	...	551	...	96	...	44	...
	Photo works	4	411	1	21	1	20	...	4	...	161	...	203	...	2	...
	Scientific, optical and musical instrument workshops.	8	808	14	48	14	108	...	14	...	491	...	146	...	1	...
	Clock and watch works	2	128	3	4	1	26	2	4	...	73	...	21	...	...	...
	Book-binding works	3	310	...	...	...	8	...	...	...	242	...	34	...	23	...
	Mica works	1	41	32	1	...	2	...	...	...	31	32	7	...	...	...
	Type foundries	4	109	...	...	...	10	...	...	...	47	...	32	...	20	...
	Tin works	1	20	...	...	...	3	...	...	...	2	...	1	...	14	...
	Tailoring works	9	1,056	34	69	32	115	...	17	2	538	...	290	...	27	...
Nadia	*Total*	32	*2,726*	*588*	*7*	...	*108*	...	*1*	...	*938*	*98*	*1,409*	*414*	*263*	*76*
	Indigo plantations	2	103	12	1	...	14	...	...	...	...	...	88	12	...	...
	Cotton spinning and weaving mills.	1	115	...	...	...	11	...	...	...	63	...	38	...	3	...
	Jute presses	6	133	...	1	...	11	...	...	...	...	...	119	...	2	...
	Silk filatures and mills	1	143	1	...	...	7	...	...	...	59	...	38	1	39	...
	Carpentry works	1	64	...	1	...	2	...	1	...	59	...	1	...	...	...
	Machinery and engineering works.	1	23	...	...	...	1	...	...	...	1	...	21	...	...	...
	Brass foundries	8	283	...	...	...	17	...	...	...	138	...	128	...	...	...
	Brick and tile factories	9	1,202	345	...	...	33	...	...	...	308	...	762	269	99	76
	Sugar factories	1	57	...	3	...	6	...	...	...	27	...	21	...	...	...
	Surki factories§	1	538	230	...	...	5	...	...	...	270	98	143	132	120	...
	Dredging works	1	65	...	1	...	1	...	...	...	13	...	50	...	...	...

‡ Includes 34 Chinamen.
§ Returned as brickfield and surki factory combined.
† Two concerns returned as rice mill and sugar factory combined and one concern returned as rice mill and oil mill combined.

This content downloaded from 202.122.18.30 on Wed, 12 Jun 2024 09:32:33 +00:00
All use subject to https://about.jstor.org/terms

APPENDIX TO TABLE XV-E.—STATISTICS OF INDUSTRIES BY DISTRICTS AND STATES—*continued.*

District or State.	Description of Factory, Mine, etc.	Number of Factories.	Total number of persons employed.		Classification of persons employed.											
					Direction, Supervision and Clerical Work.				Skilled Workmen.				Unskilled Labourers.			
					Europeans and Anglo-Indians.		Indians.		Europeans and Anglo-Indians.		Indians.		Age 14 and over.		Under 14.	
			Males.	Females.	Males.	Females.	Males.	Females.	Males.	Females.	Males.	Females.	Males.	Females.	Males.	Females.
1	2	3	4	5	6	7	8	9	10	11	12	13	14	15	16	17
Murshidabad	***Total***	***26***	***4,834***	***246***	***12***	...	***212***	...	***1***	...	***2,563***	***153***	***593***	***89***	***1,453***	***4***
	Silk filatures and mills ...	23	4,692	215	12	...	195	...	1	...	2,476	153	561	53	1,447	4
	Iron and steel works ...	1	25		...	...	4	...	...	...	10	...	5	...	6	...
	Brick and tile factories ...	1	60	30	...	...	3	...	...	...	53	...	4	30	...	...
	Oil mills	1	57	1	...	...	10	...	...	...	24	...	23	1	...	...
Jessore	***Total***	***1***	***24***	...	...	...	***1***	...	...	...	***22***	...	***1***	...	...	...
	Comb and button factories ...	1	24	...	...	...	1	...	...	...	22	...	1	...	...	...
RAJSHAHI DIVISION ...	.....	***269***	***102,122***	***92,242***	***316***	***1***	***1,908***	***6***	***60***	...	***7,432***	***148***	***69,741***	***70,777***	***22,665***	***21,310***
Rajshahi	***Total***	***6***	***1,252***	***9***	***2***	...	***74***	...	***1***	...	***647***	***6***	***100***	***3***	***428***	...
	Silk filatures	4	1,172	6	1	...	61	...	...	...	630	6	60	...	420	...
	Machinery workshops ...	1	53	...	1	...	7	...	...	...	16	...	24	...	5	...
	Surki factories*	1	27	3	...	...	6	...	1	...	1	...	16	3	3	...
Jalpaiguri	***Total***	***109***	***70,136***	***64,704***	***204***	...	***889***	***6***	***25***	...	***3,530***	***95***	***49,430***	***49,050***	***16,058***	***15,544***
	Tea plantations†	106	69,380	64,661	203	...	836	6	24	...	3,410	95	48,862	49,016	16,045	15,544
	Stone quarries	1	498	43	1	...	27	...	1	...	11	...	448	43	10	...
	Jute presses	1	35	...	...	...	11	...	...	...	1	...	20	...	3	...
	Railway workshops ...	1	223	...	...	...	15	...	...	...	108	...	100	...	...	...
Darjeeling	***Total***	***127***	***26,743***	***27,207***	***93***	***1***	***741***	...	***23***	...	***1,528***	***20***	***18,450***	***21,456***	***5,908***	***5,730***
	Tea plantations	122	26,121	26,845	86	1	710	...	20	...	1,401	20	18,079	21,169	5,825	5,655
	Cinchona plantations ...	2	414	347	2	...	20	...	...	...	...	...	311	272	81	75
	Rice mills	1	21	6	...	...	2	...	...	...	4	...	15	6	...	...
	Breweries	1	32	9	2	...	1	...	...	...	8	...	19	9	2	...
	Railway workshops ...	1	155	...	3	...	8	...	3	...	115	...	26	...	...	...
Rangpur	***Total***	***5***	***2,145***	***141***	***9***	...	***60***	...	***9***	...	***1,235***	...	***793***	***129***	***39***	***12***
	Cotton ginning¶ ...	1	30	24	...	...	3	...	...	...	1	...	20	24	...	...
	Engineering workshops ...	1	107	...	...	...	5	...	...	...	11	...	85	...	6	...
	Brick and tile factories** ...	1	226	97	...	...	...	...	...	...	...	...	231	90	5	7
	Tobacco factories	1	94	20	1	...	5	...	...	...	9	...	51	15	28	5
	Railway workshops ...	1	1,688	...	8	...	47	...	9	...	1,214	...	410	...	...	...
Pabna	***Total***	***18***	***1,495***	***145***	***7***	...	***130***	...	***2***	...	***357***	***27***	***887***	***105***	***112***	***13***
	Jute presses	18	1,495	145	7	...	130	...	2	...	357	27	887	105	112	13
Malda	***Total***	***4***	***351***	***36***	***1***	...	***14***	...	...	...	***135***	...	***81***	***25***	***130***	***11***
	Jute presses	1	20	...	...	...	...	...	...	...	...	...	20	...	...	...
	Silk filatures	2	288	...	1	...	14	...	...	...	134	...	29	...	110	...
	Brick and tile factories ...	1	43	36	...	...	...	...	...	...	1	...	32	25	10	11

* Returned as surki factory, rice husking mill and engineering workshop combined.
† Includes one Chinaman.
‡ One concern returned as tea plantation and oil mill combined.
§ Includes one Chinaman.
Includes 20 Chinamen.
¶ Returned as cotton ginning and oil mill combined.
** Returned as brick and tile and surki factory combined.

This content downloaded from 202.122.18.30 on Wed, 12 Jun 2024 09:32:33 +00:00
All use subject to https://about.jstor.org/terms

District or State.	Description of Factory, Mine, etc.	Number of Factories.	Total number of persons employed.		Classification of persons employed.											
					Direction, Supervision and Clerical Work.				Skilled Workmen.				Unskilled Labourers.			
					Europeans and Anglo-Indians.		Indians.		Europeans and Anglo-Indians.		Indians.		Age 14 and over.		Under 14.	
			Males.	Females.	Males.	Females.	Males.	Females.	Males.	Females.	Males.	Females.	Males.	Females.	Males.	Females.
1	2	3	4	5	6	7	8	9	10	11	12	13	14	15	16	17
DACCA DIVISION ...	.....	59	5,438	838	68	...	491	...	9	...	1,739	18	3,019	798	112	22
Dacca	*Total*	47	4,538	779	62	...	421	...	8	...	1,302	13	2,656	750	89	16
	Jute presses*	30	2 829	639	58	...	306	...	8	...	444	...	1,982	638	31	1
	Iron foundries ...	2	130	1	...	...	6	...	...	...	66	...	52	1	6	...
	Brick and tile factories ...	6	671	127	...	...	24	...	...	...	233	13	331	100	33	14
	Oil mills ...	1	52	1	...	...	5	...	...	...	22	...	25	1	...	...
	Surki factories† ...	2	78	11	...	...	6	...	...	...	3	...	50	10	19	1
	Railway workshops ...	1	444	...	2	...	1	...	...	...	348	...	93	...	...	...
	Electric light works ...	1	33	...	1	...	...	...	...	...	16	...	16	...	...	...
	Printing presses	4	301	...	1	...	73	...	...	...	170	...	57	...	...	...
Mymensingh	*Total*	3	151	34	1	...	17	...	...	...	4	...	117	28	12	6
	Jute presses	3	151	34	1	...	17	...	...	...	4	...	117	28	12	6
Faridpur	*Total*	5	331	10	3	...	25	...	1	...	233	4	67	6	2	...
	Jute presses ...	1	94	10	1	...	18	...	1	...	13	4	59	6	2	...
	Steamer workshops	1	237	...	2	...	7	...	...	...	220	...	8	...	...	...
Backergunge	*Total*	4	418	15	2	...	28	...	...	...	200	1	179	14	9	...
	Oil mills	2	123	2	...	...	11	...	...	...	85	1	25	1	2	...
	Surki factories‡ ...	1	143	13	...	...	5	...	...	...	8	...	128	13	2	...
	Steamer workshops ...	1	152	...	2	...	12	...	...	...	107	...	26	...	3	...
CHITTAGONG DIVISION ...	.....	25	4,709	2,095	26	...	183	...	67	...	1,381	95	2,377	1,417	675	553
Tippera	*Total*	3	213	...	6	...	32	...	1	...	81	...	93	...	...	...
	Jute presses	2	169	...	6	...	21	...	1	...	63	...	78	...	...	...
	Oil mills	1	44	...	...	...	11	...	...	...	18	...	15	...	...	...
Chittagong ...	*Total*	22	4,496	2,095	20	...	151	...	66	...	1,300	95	2,284	1,417	675	553
	Tea plantations	12	2,233	1,996	8	...	48	...	2	...	187	95	1,448	1,373	590	528
	Sugarcane plantations§ ...	3	196	98	...	...	11	...	...	...	1	...	155	73	29	25
	Cotton ginning	1	105	...	...	...	30	...	...	...	...	...	68	...	...	...
	Iron works ‖	1	302	...	2	...	20	...	...	...	105	...	124	...	51	...
	Engineering workshops ...	1	76	...	1	...	4	...	...	...	58	...	8	...	5	...
	Bulk oil installations ...	1	277	1	1	...	11	...	...	...	168	...	97	1	...	...
	Railway workshops ...	1	1,162	...	7	...	12	...	64	...	738	...	341	...	...	...
	Port Commissioners' workshops ...	1	75	...	...	...	3	...	...	...	38	...	34	...	...	...
	Ice factories¶	1	20	...	1	...	3	...	...	...	5	...	11	...	...	...
(2) *Feudatory States*	.....	12	362	7	1	...	73	...	20	...	162	3	100	4	6	...
Cooch Behar	*Total*	12	362	7	1	...	73	...	20	...	162	3	100	4	6	...
	Jute presses	11	317	7	1	...	69	...	20	...	151	3	73	4	3	...
	Machinery and engineering works ...	1	45	...	...	...	4	...	...	...	11	...	27	...	3	...

* Two concerns returned as jute press and cotton ginning mill combined.
† One concern returned as surki and brick factory combined.
‡ Returned as surki and brick factory combined.
§ Two concerns returned as sugarcane plantation, sisal factory and saw bench combined.
‖ Returned as iron works and oil-filling factory combined.
¶ Returned as ice and aerated water factory combined.

This content downloaded from 202.122.18.30 on Wed, 12 Jun 2024 09:32:33 +00:00
All use subject to https://about.jstor.org/terms



This content downloaded from
202.122.18.30 on Wed, 12 Jun 2024 09:32:33 +00:00
All use subject to https://about.jstor.org/terms

TABLE XVI.

OCCUPATION

BY SELECTED CASTES, TRIBES OR RACES.

In this table statistics are given of the occupations of selected castes and races in areas where they are especially numerous or otherwise important. The occupations are arranged under 13 main heads corresponding to the sub-classes of the scheme of classification adopted in Table XV-A: these heads have been sub-divided, where necessary, in order to distinguish between different occupations. Columns 7 to 10 are intended to throw light on the extent to which traditional caste occupations are followed, while columns 11 and 12 are designed to make it possible to discount the tendency of functional castes to return their traditional occupations as their means of livelihood. The figures in the subsequent columns are exclusive of the number shown in columns 7 and 8 as following the traditional occupation. Columns 9 to 12 have been compiled for Eastern Bengal only.

The appendix at the end of the table consists of four parts. Part I shows the occupations of the persons in Eastern Bengal who were returned as literate in English, the arrangement being the same as in the main table. Part II shows, for a few important occupations, the distribution by caste of Hindus and by religion of members of other religions, who were returned as actual workers: the figures for inmates of jails relate to the whole Province, the remainder to Eastern Bengal only. Part III shows the castes of tea-garden employees and Part IV the castes of jute mill employees in the Province.

This content downloaded from
202.122.18.30 on Wed, 12 Jun 2024 09:32:33 +00:00
All use subject to https://about.jstor.org/terms

TABLE XVI.—Occupation by selected

Serial No.	Caste, Tribe or Race and Locality.	Traditional Occupation.	Population dealt with: Actual Workers. Males.	Actual Workers. Females.	Dependants. Males.	Dependants. Females.	Number of actual workers whose traditional caste occupation was returned as their: Principal means of livelihood. Males.	Principal means of livelihood. Females.	Subsidiary means of livelihood. Males.	Subsidiary means of livelihood. Females.	Number of actual workers returning their traditional occupation as their principal means of livelihood who had some subsidiary occupation. Males.	Number of actual workers returning their traditional occupation as their principal means of livelihood who had some subsidiary occupation. Females.
1	2		3	4	5	6	7	8	9	10	11	12
	ANGLO-INDIAN (Christian)—											
1	Bengal	Nil	5,434	1,747	4,514	8,138	...	...	...	...	...	...
	ARMENIAN (Christian)—											
2	Bengal	Nil	337	78	292	356	...	...	...	...	...	...
	BAGDI (Hindu)—											
3	West and Central Bengal	Cultivators and Fishermen.	272,719	119,753	149,285	305,473	205,967	73,778	...	...	...	...
	BAIDYA (Hindu)		*19,184*	*1,949*	*24,878*	*42,287*	4,132	117	...	...	...	...
4	West and Central Bengal	Physicians	7,150	857	8,792	14,238	2,170	38	...	...	...	...
5	North and East Bengal	Ditto	12,034	1,092	16,086	28,049	1,962	79	308	4	583	5
	BAISHNAB (Hindu)		*125,984*	*76,725*	*59,406*	*147,351*	41,923	47,508	...	...	...	...
6	West and Central Bengal	Religious mendicants	85,899	41,166	43,853	106,949	18,046	16,866	...	...	...	...
7	North and East Bengal	Ditto	40,085	35,565	15,556	40,402	22,980	30,642	2,604	502	2,549	723
	BARUI (Hindu)—											
8	North and East Bengal	Betel-leaf growers	29,492	1,492	22,304	47,924	18,315	611	1,431	20	7,447	61
	BAURI (Hindu)—											
9	West Bengal	Labourers	97,268	64,626	15,179	80,576	49,045	35,177	...	...	...	...
	BHOTIA (Buddhist)—											
10	Darjeeling and Sikkim	Cultivators	4,564	4,041	1,862	1,943	3,075	3,789	...	...	...	...
	BHUINMALI (Hindu)—											
11	North and East Bengal	Scavengers	22,750	2,367	13,671	32,846	2,833	372	712	12	1,194	58
	BRAHMAN (Hindu)		*364,125*	*35,939*	*271,244*	*520,550*	91,438	5,736	...	...	...	...
12	West and Central Bengal	Priests	262,159	29,373	188,110	364,744	51,986	4,529	...	...	...	...
13	North and East Bengal	Ditto	101,966	6,566	83,134	155,815	29,452	1,207	6,114	195	8,030	...
	CHAIN (Hindu)—											
14	Malda	Cultivators	13,394	6,059	7,704	16,389	8,508	80	...	...	...	...
	CHAMAR AND MUCHI (Hindu)		*203,166*	*34,892*	*91,057*	*204,016*	64,722	15,861	...	...	...	...
15	West and Central Bengal	Hide dressers and cobblers.	158,574	30,736	70,517	153,748	53,911	15,257	...	...	...	...
16	North and East Bengal	Ditto	44,592	4,156	20,540	45,268	10,811	604	2,342	18	3,364	23
	DHOBA (Hindu)		*63,257*	*17,172*	*40,975*	*82,754*	29,709	13,068	...	...	...	...
17	West and Central Bengal	Washermen	27,826	11,610	13,856	28,181	14,313	9,426	...	...	...	...
18	North and East Bengal	Ditto	35,431	5,562	27,119	54,553	15,396	4,242	6,832	234	5,017	241
	DOM (Hindu)—											
19	West Bengal	Basket makers and scavengers.	43,144	23,692	20,265	38,307	12,299	17,251	...	...	...	...

Note.—The figures in columns 9-12 have been compiled for North and East Bengal only.

This content downloaded from
202.122.18.30 on Wed, 12 Jun 2024 09:32:33 +00:00
All use subject to https://about.jstor.org/terms

CASTES, TRIBES OR RACES.

RECORDED PRINCIPAL OCCUPATION OF ACTUAL WORKERS.																				Serial No.
I.—EXPLOITATION OF THE SURFACE OF THE SOIL.												II.—EXTRACTION OF MINERALS.				III.—INDUSTRIES.				
Income from rent of land.		Cultivators of all kinds.		Agents and managers of landed estates, planters, forest officers and their clerks, rent collectors, etc.		Field labourers, wood cutters, etc.		Raisers of live-stock, milkmen and herdsmen.		Fishing and hunting.		Owners, managers, clerks, etc.		Labourers.		Owners, managers, clerks, etc.		Artisans and other workmen.		
Males.	Females.	Males.	Females.	Males.	Females.	Males.	Females.	Males.	Females.	Males.	Females.	Males.	Females.	Males.	Females.	Males.	Females.	Males.	Females.	
13	14	15	16	17	18	19	20	21	22	23	24	25	26	27	28	29	30	31	32	
27	34	9	5	7	1	1	...	1	1	...	...	25	...	...	...	274	59	134	49	1
8	3	...	1	1	...	...	...	...	...	...	...	10	...	2	...	13	1	12	5	2
382	266	...	...	1,069	35	7,130	1,234	15,468	315	...	...	10	...	113	37	52	...	15,011	24,434	3
4,222	925	1,183	288	1,601	5	31	0	30	...	...	...	32	1	4	...	119	...	281	170	
791	237	703	211	249	4	16	4	8	...	...	...	18	...	4	...	67	...	115	134	4
3,431	728	480	77	1,352	1	18	5	27	...	...	...	14	1	...	...	52	...	136	16	5
1,999	509	41,759	4,596	1,057	24	4,307	238	594	64	69	9	20	...	68	2	321	11	11,331	6,345	
1,199	420	33,839	3,632	840	17	4,100	201	479	48	48	9	14	...	66	2	240	11	9,111	5,750	6
401	80	7,021	934	217	7	207	37	115	16	21	...	6	...	2	...	81	...	2,220	606	7
289	55	3,909*	293*	71	...	166	11	3	...	...	...	...	...	1	...	5	...	431	172	8
83	37	9,939	2,200	163	4	...	...	11,997	1,161	133	60	11	4	12,433	11,109	1	...	5,974	8,226	9
29	3	...	...	5	...	3	8	87	43	...	...	...	...	...	...	...	...	...	17	10
181	37	7,513	317	235	...	1,434	29	143	4	19	12	...	...	63	...	30	...	2,945*	442*	11
51,512	10,986	68,393	7,028	18,669	220	1,039	192	191	21	...	...	393	2	235	2	2,723	4	9,999	1,703	
36,506	8,211	58,441	6,894	9,455	203	444	57	110	13	...	...	382	1	221	1	2,633	4	9,153	1,797	12
18,006	2,776	9,952	1,634	9,214	17	595	135	81	8	...	...	11	1	14	1	90	...	837	116	13
3	3	...	...	13	...	1,715	430	702	523	2	...	...	...	...	...	...	...	116	1,632	14
197	77	34,755	1,514	160	94	37,327	3,389	6,395	106	78	120	4	...	1,247	232	253	48	9,646*	1,186*	
147	63	27,533	1,319	133	18	34,716	3,109	6,251	157	57	78	4	...	1,203	220	188	45	1,195*	351*	15
50	14	7,222	195	27	76	3,611	280	144	39	1	48	...	...	44	2	65	3	5,511*	836*	16
640	52	22,530	1,206	270	5	2,942	256	303	21	3	2	10	...	60	4	22	...	2,036*	1,034*	
121	15	8,166	582	221	4	1,510	190	188	12	3	2	5	...	50	4	19	...	1,248*	709*	17
519	37	14,370	624	58	1	1,132	66	115	9	...	...	5	...	10	...	3	...	781*	235*	18
57	11	5,121	354	161	3	13,588	2,207	2,748	157	73	50	...	...	669	355	49	8	373*	204*	19

* Exclusive of the number shown in columns 7 and 8 as following the traditional occupation of the caste.

This content downloaded from
202.122.18.30 on Wed, 12 Jun 2024 09:32:33 +00:00
All use subject to https://about.jstor.org/terms

TABLE XVI.—Occupation by selected

Serial No.	Caste, Tribe or Race and Locality.	Traditional Occupation.	Recorded Principal Occupation									
			IV.—Transport.				V.—Trade.		VI.—Public force.			
			Owners, managers, ships' officers, etc.		Labourers, boatmen, carters, palki-bearers, etc.				Commissioned and Gazetted Officers.		Others.	
			Males.	Females.	Males.	Females.	Males.	Females.	Males.	Females.	Males.	Females.
	1	2	33	34	35	36	37	38	39	40	41	43
	ANGLO-INDIAN (Christian)—											
1	Bengal	Nil	1,818	91	62	...	401	104	25	...	51	1
	ARMENIAN (Christian)—											
2	Bengal	Nil	42	3	35	...	75	8	...	...	1	...
	BAGDI (Hindu)—											
3	West and Central Bengal ...	Cultivators and Fishermen.	96	7	1,977	81	2,161	6,210	...	...	3,984	9
	BAIDYA (Hindu)	.....	736	1	73	...	1,118	123	65	...	323	2
4	West and Central Bengal ...	Physicians ...	285	1	26	...	401	20	26	...	88	2
5	North and East Bengal ...	Ditto ...	451	...	47	...	717	103	39	...	235	...
	BAISHNAB (Hindu)	.....	131	4	827	39	9,875	4,260	5	...	280	9
6	West and Central Bengal ...	Religious mendicants	116	3	767	20	6,702	3,381	5	...	233	9
7	North and East Bengal ...	Ditto ...	15	1	120	19	3,173	879	...	...	47	...
	BARUI (Hindu)—											
8	North and East Bengal ...	Betel-leaf growers	20	....	49	1	5,484	228	...	...	10	...
	BAURI (Hindu)—											
9	West Bengal	Labourers ...	41	65	816	302	486	729	...	...	872	...
	BHOTIA (Buddhist)—											
10	Darjeeling and Sikkim ...	Cultivators ...	...	...	57	...	104	52	...	...	7	...
	BHUINMALI (Hindu)—											
11	North and East Bengal ...	Scavengers ...	9	...	757	7	770	232	11	...	1,236	...
	BRAHMAN (Hindu)	.....	6,558	13	4,227	2	24,343	1,465	289	...	5,673	7
12	West and Central Bengal ...	Priests ...	4,834	12	3,585	...	17,993	945	189	...	4,206	6
13	North and East Bengal ...	Ditto	1,724	1	642	2	6,350	520	100	...	1,467	1
	CHAIN (Hindu)—											
14	Malda	Cultivators ...	...	...	494	...	330	2,062	...	...	...	...
	CHAMAR AND MUCHI (Hindu)	.....	182	29	7,073	356	16,674	4,729	10	...	1,233	11
15	West and Central Bengal ...	Hide dressers and cobblers.	181	29	4,771	347	5,762	4,140	...	...	830	11
16	North and East Bengal ...	Ditto ...	1	...	2,302	9	10,912	589	10	...	403	...
	DHOBA (Hindu)	.....	46	...	341	3	1,215	244	...	...	363	1
17	West and Central Bengal ...	Washermen ...	17	...	211	3	252	258	...	...	149	1
18	North and East Bengal ...	Ditto ...	29	...	130	...	963	86	...	...	220	...
	DOM (Hindu)—											
19	West Bengal	Basket makers and scavengers.	8	...	447	13	576	700	...	...	1,485	14

This content downloaded from
202.122.18.30 on Wed, 12 Jun 2024 09:32:33 +00:00
All use subject to https://about.jstor.org/terms

Castes, Tribes, or Races.—*continued.*

OF ACTUAL WORKERS.

VII.—Public Administration.				VIII.—Arts and Professions.						IX.—Persons living on their income.		X.—Domestic service.		XI.—Contractors, clerks, cashiers, etc., otherwise unspecified.		XII.—Labourers, unspecified.		XIII.—Beggars, prostitutes, criminals and inmates of jails and asylums.		Serial No.
Gazetted Officers.		Others.		Religious.		Lawyers, doctors and teachers.		Others.												
Males.	Females.	Males.	Females.	Males.	Females.	Males.	Females.	Males.	Females.	Males.	Females.	Males.	Females.	Males.	Females.	Males.	Females.	Males.	Females.	
43	44	45	46	47	48	49	50	51	52	53	54	55	56	57	58	59	60	61	62	
135	...	475	23	27	43	239	257	294	267	311	234	50	54	758	139	10	5	280	380	1
7	...	12	2	7	7	28	9	12	7	14	19	1	2	54	8	..	...	3	3	2
...	...	225	1	38	8	250	20	238	88	161	130	11,580	8,835	170	31	5,897	1,758	731	2,480	3
182	...	1,392	...	44	10	1,976*	19*	223	4	308	67	151	77	794	5	65	4	60	84	
47	...	519	...	22	6	599*	6*	67	1	157	54	70	62	619	5	31	3	27	49	4
135	...	873	...	22	4	1,377*	13*	136	3	151	13	111	15	175	...	34	1	39	33	5
5	...	374	23	599*	114*	1,523	26	626	98	276	456	2,648	4,752	450	28	1,602	318	3,291	7,301	
4	...	322	15	...	...	940	17	781	59	261	425	2,033	3,753	380	25	1,408	262	1,6 6	6,215	6
1	...	52	9	599*	114*	583	9	165	39	15	31	615	999	70	3	254	56	145	1,056	7
1	...	17	...	3	...	284	5	26	1	2	...	63	12	14	...	264	34	36	69	8
...	...	34	...	14	6	...	...	72	416	35	10	3,940	2,544	483	2	1,198	2,150	360	432	9
...	...	4	...	77	12	4	...	1	...	...	...	144	83	3	...	41	24	23	11	10
2	...	65	1	11	...	65	6	1,780	150	129	...	556	426	110	9	1,720	137	89	167	11
607	...	10,012	15	1,966*	175*	19,389	102	3,034	102	4,715	1,023	24,156	3,163	15,371	26	3,781	115	3,891	2,337	
340	...	7,923	15	536*	74*	11,578	65	2,256	98	4,293	1,577	17,837	3,001	12,358	25	3,155	67	1,045	1,928	12
267	...	2,089	...	1,370*	101*	7,811	37	1,378	4	322	46	6,319	102	1,013	1	626	48	2,236	400	13
...	...	2	...	1	...	15	...	3	...	1	...	29	31	4	...	1,352	447	9	29	14
..	...	562	9	21	6	14	18	4,183	2,540	282	57	8,064	1,696	620	15	10,745	1,451	1,159	1,462	
..	...	510	9	17	6*	...	...	2,339	1,520	276	51	8,296	1,650	572	15	8,737	1,262	1,035	1,079	15
...	...	52	...	4	...	14	18	1,844	1,020	6	6	368	46	48	...	2,008	189	124	383	16
4	...	40	1	11	1	203	2	104	8	44	6	541	104	34	5	1,628	111	128	346	
1	...	23	1	3	...	77	1	35	4	39	4	343	171	16	2	449	44	61	187	17
3	...	17	...	8	1	126	1	69	4	5	1	201	23	18	3	1,179	67	67	162	18
...	...			56	4	...	...	1,764	218	29	7	1,942	1,060	341	5	970	566	427	414	19

This content downloaded from
202.122.18.30 on Wed, 12 Jun 2024 09:32:33 +00:00
All use subject to https://about.jstor.org/terms

TABLE XVI.—OCCUPATION BY SELECTED

Serial No.	Caste, Tribe or Race and Locality.	Traditional Occupation.	Population dealt with.				Number of actual workers whose traditional caste occupation was returned as their				Number of actual workers returning their traditional occupation as (their principal means of livelihood who had some subsidiary occupation.	
			Actual Workers.		Dependants.		Principal means of livelihood.		Subsidiary means of livelihood.			
			Males.	Females.	Males.	Females.	Males.	Females.	Males.	Females.	Males.	Females.
	1	2	3	4	5	6	7	8	9	10	11	12
	EUROPEAN AND ALLIED RACES (Christian)—											
1	Bengal ...	Nil	11,887	1,307	3,859	7,039						
	ENGLISH (Christian)*—											
2	West and Central Bengal ...	Nil	7,710	788	1,920	4,402						
	IRISH (Christian)*—											
3	West and Central Bengal ...	Nil	722	138	260	538						
	SCOTCH (Christian)*—											
4	West and Central Bengal ...	Nil	1,925	103	243	605						
	GANDHABANIK (Hindu)		*26,835*	*4,827*	*19,613*	*43,919*	18,908	1,747	....			
5	West and Central Bengal	Dealers in drugs and spices.	22,772	4,592	16,442	30,253	11,760	1,723				
6	Dacca, Faridpur, Tippera	Ditto	4,063	235	3,171	7,666	2,029	24	91		303	2
	GOALA (Hindu)		*213,055*	*38,774*	*102,554*	*220,407*	61,857	17,237				
7	West and Central Bengal	Herdsmen and milkmen	164,465	32,893	82,914	185,787	48,097	15,013				
8	North and East Bengal	Ditto	48,590	5,881	19,640	43,620	13,760	2,198	3,241	43	3,862	11
	GURUNG (Hindu)—											
9	Darjeeling and Sikkim ...	Soldiers and cultivators	5,422	4,895	2,342	2,818	2,319	2,454				
	HARI (Hindu) ...	....	*52,173*	*21,931*	*27,316*	*56,528*	2,651	4,904				
10	West and Central Bengal	Scavengers	35,459	15,875	18,015	37,207	2,234	4,340				
11	North Bengal ...	Ditto ...	16,714	6,056	9,301	19,321	417	564	82	3	141	1
	INDIAN CHRISTIAN—											
12	Bengal ...	Nil	24,648	6,638	18,992	34,183						
	JOGI (Hindu)		*101,179*	*18,075*	*72,038*	*151,561*	22,670	10,252				
13	West and Central Bengal	Weavers	18,583	3,813	11,328	25,205	4,286	1,224				
14	North and East Bengal	Ditto	82,596	14,242	60,710	126,290	28,380	9,128	3,136	291	3,242	551
	JOLAHA (Musalman) ...		*91,430*	*14,129*	*51,203*	*111,641*	32,114	7,993				
15	West and Central Bengal	Weavers	68,826	10,124	34,762	77,820	25,987	4,630				
16	North and East Bengal	Ditto	22,604	4,005	16,441	33,821	7,127	3,363	1,982	34	2,223	18
	KAIBARTTA, CHASI (Hindu)		*610,010*	*88,075*	*395,072*	*920,623*	511,232	35,891				
17	West and Central Bengal	Cultivators	541,356	81,092	348,691	835,011	458,477	32,550				
18	North and East Bengal	Ditto	68,654	6,983	46,381	115,612	52,755	3,291	1,854	37	7,438	520
	KAIBARTTA, JALIYA (Hindu)		*92,241*	*17,741*	*54,628*	*123,928*	31,081	9,160				
19	West and Central Bengal	Fishermen	24,675	8,058	12,753	27,789	11,170	6,738				
20	North and East Bengal	Ditto	67,566	8,783	41,875	96,139	37,248	2,422	9,016	199	9,842	81
	KAIBARTTA, unspecified (Hindu)—											
21	West and Central Bengal	Cultivators and fishermen.	9,303	2,993	5,144	8,775	4,882	845				
	KALU (Hindu)—											
22	West and Central Bengal ...	Oil pressers	33,042	6,491	19,658	38,029	11,011	2,562				
	KAMAR (Hindu) ...	....	*76,085*	*10,817*	*45,811*	*105,882*	43,142	3,897				
23	West and Central Bengal	Blacksmiths	50,720	8,457	29,309	66,636	34,289	3,723				
24	North and East Bengal	Ditto	25,365	2,360	16,502	39,246	11,852	174	1,174	13	2,347	19
	KANSARI (Hindu)—											
25	West and Central Bengal	Braziers	3,716	640	1,879	5,014	1,770	84				
	KAPALI (Hindu)—											
26	North and East Bengal	Weavers and cultivators.	23,886	1,843	18,047	39,482	10,509	1,125	661	30	2,732	57

NOTE.—The figures in columns 9-12 have been compiled for North and East Bengal only.
* The total for European and allied races includes the figures for English, Irish and Scotch.

This content downloaded from
202.122.18.30 on Wed, 12 Jun 2024 09:32:33 +00:00
All use subject to https://about.jstor.org/terms

CASTES, TRIBES OR RACES—*continued.*

RECORDED PRINCIPAL OCCUPATION OF ACTUAL WORKERS.

I.—EXPLOITATION OF THE SURFACE OF THE SOIL.												II.—EXTRACTION OF MINERALS.				III.—INDUSTRIES.				Serial No.
Income from rent of land.		Cultivators of all kinds.		Agents and managers of landed estates, planters, forest officers and their clerks, rent-collectors, etc.		Field labourers, wood cutters, etc.		Raisers of livestock, milkmen and herdsmen.		Fishing and hunting.		Owners, managers, clerks, etc.		Labourers.		Owners, managers, clerks, etc.		Artisans and other workmen.		
Males.	Females.	Males.	Females.	Males.	Females.	Males.	Females.	Males.	Females.	Males.	Females.	Males.	Females.	Males.	Females.	Males.	Females.	Males.	Females.	
13	14	15	16	17	18	19	20	21	22	23	24	25	26	27	28	29	30	31	32	
29	14	10	2	407	11	34	9	4	...	...	...	115	2	...	...	579	34	309	53	1
13	8	2	1	114	...	...	2	3	...	...	...	95	2	1	...	381	10	106	38	2
4	...	2	...	16	1	...	...	1	...	...	...	14	...	...	...	42	6	10	1	3
1	1	4	...	24	5	...	...	...	...	...	...	29	...	...	...	210	3	153	4	4
667	258	7,140	1,000	186	5	440	69	10	3	...	...	27	...	32	2	124	...	1,374	642	
604	258	7,134	943	151	5	422	9	10	3	...	...	22	...	32	2	124	...	760	540	5
63	30	258	57	29	...	18	...	...	...	...	...	5	...	...	...	...	...	594	81	6
2,788	709	70,731	5,369	1,459	14	15,072	3,084	414*	26*	92	4	22	...	1,168	62	187	16	11,155	5,113	
2,426	571	69,750	4,803	1,132	13	11,347	2,253	...	...	89	4	21	...	978	61	178	16	8,321	2,850	7
366	138	9,981	566	327	1	3,725	831	414*	26*	3	...	1	...	190	1	9	...	2,834	263	8
1	1	...	...	18	...	2,066	2,093	133	19	...	...	...	...	18	41	...	...	135	8	9
98	23	12,971	837	1,015	27	13,925	2,778	2,680	56	619	249	14	...	302	150	36	...	3,479*	6,602*	
65	10	7,453	595	495	10	11,685	1,591	2,379	44	89	179	4	...	285	150	32	...	2,138*	4,677	10
33	13	5,518	242	520	17	2,240	1,187	301	12	530	70	10	...	17	...	4	2	1,335*	1,915*	11
78	43	2,450	2,126	97	...	2,253	1,085	384	23	186	53	23	...	61	9	12	4	1,105	463	12
1,522	158	23,956	1,111	295	...	3,153	61	222	9	6	2	2	...	3	...	9	27	5,130*	2,477*	
188	71	3,911	132	135	...	1,113	20	84	5	1	1	2	...	1	...	23	26	2,570*	920*	13
1,334	87	20,041	979	160	...	2,040	41	138	4	5	1	...	...	2	...	22	1	2,560*	1,557*	14
120	248	23,478	60	153	13	6,402	372	1,184	37	115	15	20	2	150	40	23	...	16,065*	3,674*	
29	97	13,825	36	119	10	4,754	88	752	4	112	15	20	2	145	33	7	...	15,830*	3,210*	15
91	151	9,653	24	34	3	1,648	284	432	33	3	...	...	...	5	7	2	...	235*	458*	16
6,535	1,647	1,730*	89*	2,162	22	1,755	335	7,941	155	740	102	69	...	75	41	3	30	18,775	29,817	
5,860	1,518	...	...	2,765	13	1,514	177	7,278	65	318	66	69	...	69	39	6	27	17,922	28,443	17
675	129	1,730*	89*	397	10	241	158	663	91	398	37	...	...	6	2	30	3	853	1,374	18
336	62	20,173	1,304	74	...	165	149	134	662*	12*	...	...	...	13	...	9	14	1,603	3,736	
73	32	7,036	409	71	...	156	68	12	...	...	...	...	...	12	...	4	13	712	542	19
263	30	13,137	895	3	...	9	81	1	662*	12*	...	...	...	1	...	5	1	891	3,194	20
22	25	...	...	9	...	738	6	53	2	...	...	26	...	8	...	2	...	2,285	679	21
161	74	13,111	1,139	68	4	2,991	189	691	15	109	4	16	...	74	2	6	2	1,975*	1,370*	22
648	313	10,913	1,371	109	12	3,757	1,805	588	41	...	...	84	...	175	7	31	8	7,891	870	
491	245	6,264	744	120	11	2,442	1,606	588	35	...	...	5	...	173	7	4	2	1,515	439	23
157	68	3,649	627	29	1	1,315	199	...	6	...	...	79	...	2	...	27	6	6,376	431	24
21	13	214	27	25	6	18	6	3	...	...	...	...	...	...	...	8	2	530*	109*	25
310	241	2,212*	130*	30	...	618	6	31	2	1	...	...	...	1	1	...	...	191*	146*	26

* Exclusive of the number shown in columns 7 and 8 as following the traditional occupation of the castes.

This content downloaded from
202.122.18.30 on Wed, 12 Jun 2024 09:32:33 +00:00
All use subject to https://about.jstor.org/terms

TABLE XVI.—OCCUPATION BY SELECTED

Serial No.	Caste, Tribe or Race and Locality.	Traditional Occupation.	Recorded Principal Occupation									
			IV.—Transport.				V.—Trade.		VI.—Public Force.			
			Owners, managers, ships, officers, etc.		Labourers, boatmen, carters, palki-bearers, etc.				Commissioned and Gazetted Officers.		Others.	
			Males.	Females.	Males.	Females.	Males.	Females.	Males.	Females.	Males.	Females.
	1	2	33	34	35	36	37	38	39	40	41	42
	EUROPEAN AND ALLIED RACES (Christian)—											
1	Bengal	Nil	2,393	37	53	...	1,070	122	368	...	3,342	6
	ENGLISH (Christian)†—											
2	West and Central Bengal	Nil	1,324	20	26	...	917	94	245	...	2,609	2
	IRISH (Christian)†—											
3	West and Central Bengal	Nil	187	2	8	...	68	10	27	...	105	4
	SCOTCH (Christian)†—											
4	West and Central Bengal	Nil	406	7	11	...	375	4	27	...	262	...
	GANDHABANIK (Hindu)	.....	42	4	99	2	935*	52*	9	...	30	...
5	West and Central Bengal	Dealers in drugs and spices.	38	3	94	1	...	...	9	...	28	...
6	Dacca, Faridpur, Tippera	Ditto	4	1	5	1	935*	52*	...	...	2	...
	GOALA (Hindu)	.....	451	9	10,241	32	9,533	2,530	51	...	780	3
7	West and Central Bengal	Herdsmen and milkmen.	202	6	6,464	10	2,823	1,413	49	...	554	3
8	North and East Bengal	Ditto	159	3	3,777	22	6,710	1,117	2	...	226	...
	GURUNG (Hindu)—											
9	Darjeeling and Sikkim	Soldiers and cultivators.	2	...	52	16	152	61	...	...	83*	...
	HARI (Hindu)	.....	32	227	2,620	66	2,576	2,007	1	...	1,653	2
10	West and Central Bengal	Scavengers	25	227	2,459	10	845	1,212	...	...	1,089	2
11	North Bengal	Ditto	7	...	161	56	1,731	855	1	...	564	...
	INDIAN CHRISTIAN—											
12	Bengal	Nil	826	10	314	17	677	95	...	...	246	5
	JOGI (Hindu)	.....	64	...	487	7	14,343	1,422	...	...	367	...
13	West and Central Bengal	Weavers	43	...	171	7	4,509	580	...	...	81	...
14	North and East Bengal	Ditto	21	...	316	...	9,834	842	...	...	286	...
	JOLAHA (Musalman)	.....	47	1	1,151	18	3,403	569	3	...	261	...
15	West and Central Bengal	Weavers	35	...	944	16	2,878	412	1	...	208	...
16	North and East Bengal	Ditto	12	1	207	2	525	157	2	...	53	...
	KAIBARTTA, CHASI (Hindu)	.....	415	34	4,692	25	10,024	8,282	29	...	735	11
17	West and Central Bengal	Cultivators	381	34	3,617	24	12,367	7,593	20	...	681	11
18	North and East Bengal	Ditto	34	...	1,075	1	3,657	689	9	...	54	...
	KAIBARTTA, JALIYA (Hindu)	.....	68	...	1,662	4	6,058	1,699	9	...	112	...
19	West and Central Bengal	Fishermen	48	...	404	1	255	253	8	...	31	...
20	North and East Bengal	Ditto	20	...	1,258	3	6,403	1,446	1	...	81	...
	KAIBARTTA, unspecified (Hindu)—											
21	West and Central Bengal	Cultivators and fishermen.	18	10	248	4	718	370	8	...	8	...
	KALU (Hindu)—											
22	West and Central Bengal	Oil pressers	35	...	391	5	1,675	656	...	...	43	5
	KAMAR (Hindu)	.....	109	...	526	11	2,958	931	13	...	116	6
23	West and Central Bengal	Blacksmiths	91	...	399	9	2,045	699	12	...	65	6
24	North and East Bengal	Ditto	18	...	127	2	913	233	1	...	51	...
	KANSARI (Hindu)—											
25	West and Central Bengal	Braziers	10	...	57	...	588	75	...	...	6	5
	KAPALI (Hindu)—											
26	North and East Bengal	Weavers and cultivators.	1	...	92	...	468	44	...	...	17	...

* Exclusive of the number shown in columns 7 and 8 as following the traditional occupation of the caste.
† The total for European and allied races includes the figures for English, Irish and Scotch.

This content downloaded from 202.122.18.30 on Wed, 12 Jun 2024 09:32:33 +00:00
All use subject to https://about.jstor.org/terms

CASTES, TRIBES OR RACES—*continued.*

OF ACTUAL WORKERS.

VII.—PUBLIC ADMINISTRATION.				VIII.—ARTS AND PROFESSIONS.						IX.—PERSONS LIVING ON THEIR INCOME.		X.—DOMESTIC SERVICE.		XI.—CONTRACTORS, CLERKS, CASHIERS, ETC., OTHERWISE UNSPECIFIED.		XII.—LABOURERS UNSPECIFIED.		XIII.—BEGGARS, PROSTITUTES, CRIMINALS AND INMATES OF JAILS AND ASYLUMS.		Serial No.
Gazetted officers.		Others.		Religious.		Lawyers, doctors and teachers.		Others.												
Males.	Females.	Males.	Females.	Males.	Females.	Males.	Females.	Males.	Females.	Males.	Females.	Males.	Females.	Males.	Females.	Males.	Females.	Males.	Females.	
43	44	45	46	47	48	49	50	51	52	53	54	55	56	57	58	59	60	61	62	
391	4	418	14	176	148	326	282	528	249	140	140	36	62	584	85	2	...	24	33	1
218	4	232	9	64	58	190	150	307	161	80	97	6	43	595	59	1	...	13	20	2
38	...	43	1	7	1	30	53	10	29	17	11	7	3	68	17	...	...	3	...	3
46	...	47	3	19	11	33	18	86	24	17	7	13	8	160	7	...	...	2	1	4
6	...	100	...	9	5	319	6	73	8	179	68	496	500	173	7	244	27	53	122	
6	...	104	...	8	5	252	5	64	8	173	67	458	493	173	7	234	27	45	94	5
...	...	2	...	1	...	67	1	9	...	6	1	8	7	...	...	10	...	8	28	6
7	...	452	3	36	10	472	3	265	47	336	137	7,760	3,031	615	16	7,530	412	614	892	
6	...	390	3	26	6	331	3	174	45	311	137	5,548	2,734	422	6	3,703	204	445	714	7
1	...	62	...	10	4	141	...	91	2	25	...	2,247	297	193	10	3,827	208	169	178	8
...	...	49	...	0	2	11	...	1	...	5	...	105	21	22	...	206	81	5	3	9
...	...	116	...	5	1	39	54	1,856	1,465	27	27	2,347	1,527	109	5	1,543	442	364	687	
...	...	43	...	...	...	22	54	533	846	23	15	1,091	1,048	83	...	1,206	324	280	519	10
...	...	73	...	5	1	17	...	1,323	619	4	12	356	479	17	5	337	118	84	168	11
79	2	393	34	586	227	696	717	179	277	98	155	3,096	989	383	45	715	118	275	234	12
5	...	101	...	1,722	40	1,317	10	177	15	87	28	729	327	143	2	2,001	137	1,083	1,555	
5	...	48	...	30	...	271	4	38	5	75	21	324	288	65	2	332	58	420	380	13
...	...	53	...	1,083	40	1,046	12	139	10	12	7	404	39	78	...	2,569	79	663	1,175	14
...	...	95	...	33	2	181	...	65	23	107	85	1,593	369	138	2	3,086	316	470	613	
...	...	71	...	24	2	140	...	56	12	107	83	1,260	348	80	2	1,409	101	343	395	15
...	...	24	...	9	...	41	...	9	11	...	2	333	21	58	...	1,677	215	127	218	16
81	...	849	4	87	11	3,488	22	479	36	654	332	9,651	7,523	1,116	79	8,032	1,038	948	2,633	
81	...	814	4	58	9	3,197	14	412	30	599	324	9,014	7,131	999	79	6,492	891	727	2,238	17
...	...	35	...	29	2	291	8	67	6	55	8	637	392	119	...	1,540	147	221	394	18
1	...	23	...	17	1	147	2	42	01	36	8	384	590	71	8	465	66	275	796	
...	...	4	...	2	...	26	...	13	1	10	4	231	356	38	8	198	30	64	322	19
1	...	19	...	15	1	121	2	29	60	26	4	153	234	33	...	267	36	211	424	20
2	...	23	...	...	2	36	4	35	1	17	57	402	614	74	...	245	54	35	320	21
...	...	18	1	3	...	65	...	62	3	78	39	504	258	40	...	474	27	60	120	22
13	...	74	...	14	...	346	6	141	45	111	77	745	979	143	...	883	227	183	329	
7	...	55	...	12	...	195	6	61	22	79	71	618	870	115	...	570	91	126	230	23
6	...	19	...	2	...	150	...	80	23	32	6	127	109	28	...	313	136	57	99	24
...	...	46	...	3	...	20	...	44	...	31	43	110	167	58	1	127	3	17	74	25
...	...	2	...	13	2	40	3	29	2	2	...	67	15	17	...	169	23	64	100	26

This content downloaded from
202.122.18.30 on Wed, 12 Jun 2024 09:32:33 +00:00
All use subject to https://about.jstor.org/terms

TABLE XVI.—Occupation by selected

Serial No.	Caste, Tribe, or Race and Locality.	Traditional occupation.	Population dealt with.				Number of actual workers whose traditional caste occupation was returned as their				Number of actual workers returning their traditional occupation as their principal means of livelihood who had some subsidiary occupation.	
			Actual Workers.		Dependants.		Principal means of livelihood.		Subsidiary means of livelihood.			
			Males.	Females.	Males.	Females.	Males.	Females.	Males.	Females.	Males.	Females.
	1	2	3	4	5	6	7	8	9	10	11	12
	KAYASTH (Hindu) ...	.....	*273,662*	*31,528*	*241,132*	*477,412*	31,956	199	...	...	...	...
1	West and Central Bengal ...	Writers ...	89,846	13,107	71,260	145,918	19,953	153	...	...	...	...
2	North and East Bengal ...	Ditto ...	183,816	18,421	169,872	331,494	12,003	46	2,018	22	3,243	
	KHAMBU (Hindu)—											
3	Darjeeling and Sikkim ...	Cultivators ...	6,340	5,154	3,093	2,945	5,279	5,070	...	...	...	...
	KHAS (Hindu)—											
4	Darjeeling and Sikkim ...	Soldiers and cultivators.	6,862	4,805	3,113	3,622	3,066	2,818	...	...	...	...
	KULU (Musalman)—											
5	North and East Bengal ...	Oil pressers ...	12,163	1,404	8,056	17,428	6,047	934	2,053	51	1,756	50
	KUMHAR (Hindu) ...	.....	*91,970*	*33,578*	*50,919*	*101,739*	63,743	28,916	...	...	...	...
6	West and Central Bengal ...	Potters	47,299	14,912	26,743	56,567	33,275	11,920	...	...	...	...
7	North and East Bengal ...	Ditto ...	44,671	18,666	24,176	45,172	30,468	16,996	3,878	145	4,933	358
	KURMI (Hindu)—											
8	West Bengal	Cultivators ...	30,918	16,737	17,128	31,501	26,562	13,843	...	...	...	...
	LEPCHA (Buddhist)—											
9	Darjeeling and Sikkim ...	Cultivators ...	3,655	3,264	1,021	1,091	3,474	3,210	...	...	...	...
	LIMBU (Hindu)—											
10	Darjeeling and Sikkim ...	Cultivators ...	7,386	6,941	3,802	4,217	4,967	4,904	...	...	...	...
	MAGH (Buddhist)—											
11	East Bengal	Cultivators ...	34,617	21,000	26,865	42,912	22,695	12,564	249	6	3,373	99
	MALO (Hindu)	.....	*74,102*	*12,896*	*36,963*	*99,253*	57,258	4,505	...	...	...	...
12	West and Central Bengal ...	Boatmen and fishermen.	23,404	5,800	14,302	38,376	23,218	2,839	...	...	...	...
13	North and East Bengal ...	Ditto ...	46,698	7,096	22,661	60,877	34,040	1,666	2,379	68	5,811	236
	MANGAR (Hindu)—											
14	Darjeeling and Sikkim ...	Military service ...	5,508	4,584	2,539	2,988	555	046	...	...	...	...
	MURMI (Buddhist)—											
15	Darjeeling and Sikkim ...	Cultivators ...	2,500	2,484	1,202	1,239	2,421	2,449	...	...	...	...
	NAMASUDRA (Hindu) ...	.....	*559,667*	*49,688*	*395,982*	*820,902*	439,110	18,964	...	...	...	...
16	West and Central Bengal ...	Boatmen and cultivators.	164,776	17,132	98,001	176,526	140,869	7,359	...	...	...	...
17	North and East Bengal ...	Ditto ...	394,891	32,456	297,981	644,376	298,241	11,605	9,560	200	56,149	990
	NAPIT (Hindu)	.....	*132,674*	*18,786*	*84,901*	*191,727*	65,103	7,032	...	...	...	...
18	West and Central Bengal ...	Barbers	64,454	13,857	36,895	84,166	30,277	6,907	...	...	...	...
19	North and East Bengal ...	Ditto ...	68,220	4,329	48,006	107,561	34,826	1,025	5,375	96	11,657	107
	NEWAR (Hindu)—											
20	Darjeeling and Sikkim ...	Cultivators ...	3,575	2,608	1,707	1,819	1,282	1,100	...	...	...	...
	PATHAN (Musalman)—											
21	West and Central Bengal ...	Nil	44,036	5,499	26,130	55,617	...	...	...	...	...	...

Note.—The figures in columns 9-12 have been compiled for North and East Bengal only.

This content downloaded from
202.122.18.30 on Wed, 12 Jun 2024 09:32:33 +00:00
All use subject to https://about.jstor.org/terms

CASTES, TRIBES OR RACES—*continued.*

RECORDED PRINCIPAL OCCUPATION OF ACTUAL WORKERS.

I.—EXPLOITATION OF THE SURFACE OF THE SOIL.												II.—EXTRACTION OF MINERALS.				III.—INDUSTRIES.				Serial No.
Income from rent of land.		Cultivators of all kinds.		Agents and managers of landed estates, planters, forest officers and their clerks, rent collectors, etc.		Field labourers, wood cutters, etc.		Raisers of livestock, milkmen and herdsmen.		Fishing and hunting.		Owners, managers, clerks, etc.		Labourers.		Owners, managers, clerks, etc.		Artisans and other workmen.		
Males.	Females.	Males.	Females.	Males.	Females.	Males.	Females.	Males.	Females.	Males.	Females.	Males.	Females.	Males.	Females.	Males.	Females.	Males.	Females.	
13	14	15	16	17	18	19	20	21	22	23	24	25	26	27	28	29	30	31	32	
40,460	8,872	99,871	9,253	12,978	69	2,985	120	441	24	10	...	60	1	64	...	325	8	11,135	4,413	
17,182	4,911	22,706	3,116	2,771	46	1,497	60	324	4	...	...	33	1	47	...	212	6	5,081	1,391	1
23,278	4,461	68,165	6,137	10,207	23	1,488	60	117	20	10	...	27	...	17	....	113	2	6,054	3,022	2
1	...	...	...	6	...	15	...	99	15	...	...	...	...	4	1	...	...	6	...	3
1	....	...	...	30	2	2,042	1,464	239	62	...	...	1	...	34	8	6	...	133	14	4
28	8	4,314	182	7	...	204	4	113	1	...	...	...	...	...	...	...	...	48*	51*	5
532	109	14,886	831	251	7	919	181	367	9	3	...	23	...	33	1	137	9	4,061*	1,393*	
336	78	6,769	500	186	3	495	85	337	2	...	...	23	...	26	...	82	1	2,595*	999*	6
196*	31	8,117	331	65	4	424	96	30	7	3	...	...	...	7	1	55	8	1,466*	394*	7
31	5	...	...	23	2	835	499	2,105	62	3	1	...	2	...	...	...	...	384	1,621	8
3	...	...	...	1	...	1	1	30	10	...	...	...	...	...	...	...	...	...	...	9
1	...	...	...	12	....	1,328	1,695	58	13	1	...	...	...	58	5	3	...	113	19	10
188	90	2,737*	1,405*	52	...	291	68	157	15	665	19	...	...	1	...	...	...	374	4,955	11
115	49	6,300	352	94	70	975	234	307	8	77*	10*	1	...	7	...	31	2	1,264	4,758	
52	22	1,998	112	53	7	274	88	175	6	...	...	1	...	...	...	15	2	904	1,803	12
63	27	4,302	240	41	66	701	146	132	...	77*	10*	...	...	7	...	16	...	360	2,955	13
1	...	1,259	867	29	...	2,253	2,439	98	13	...	...	...	...	160	127	4	...	133	7	14
...	...	...	...	...	...	...	...	16	6	...	...	...	...	...	...	...	...	...	...	15
3,664	1,833	5,528*	1,483*	1,158	67	16,581	315	4,050	128	13,851	949	311	14	122	103	123	...	30,672	13,203	
1,784	828	...	...	456	65	2,999	61	2,315	96	3,586	348	14	...	114	18	32	...	5,152	4,156	16
1,820	1,005	5,528*	1,483*	702	2	13,582	254	1,735	32	10,265	601	297	14	8	85	90	...	25,520	9,047	17
1,200	522	40,048	2,779	620	25	2,247	132	523	62	11	2	14	9	88	3	153	...	4,549*	2,714*	
604	250	21,887	1,469	458	15	1,717	81	377	11	8	....	14	9	68	3	135	...	3,270*	1,956*	18
596	272	24,161	1,310	162	10	530	51	146	51	3	2	....	...	...	...	18	...	1,273*	758*	19
18	6	...	...	9	...	1,319	933	48	12	...	...	1	...	43	226	11	...	102	9	20
1,043	195	18,026	1,027	518	6	5,779	171	1,155	30	39	3	13	1	164	11	68	10	6,486	2,398	21

* Exclusive of the number shown in columns 7 and 8 as following the traditional occupation of the caste.

This content downloaded from
202.122.18.30 on Wed, 12 Jun 2024 09:32:33 +00:00
All use subject to https://about.jstor.org/terms

TABLE XVI.—Occupation by selected Castes,

Serial No.	Caste, Tribe or Race and Locality.	Traditional occupation.	Recorded principal occupation									
			IV.—Transport.				V.—Trade.		VI.—Public force.			
			Owners, managers, ship's officers, etc.		Labourers, boatmen, carters, palki-bearers, etc.				Commissioned and Gazetted Officers.		Others.	
			Males.	Females.	Males.	Females.	Males.	Females.	Males.	Females.	Males.	Females.
	1	2	33	34	35	36	37	38	39	40	41	42
	KAYASTH (Hindu) ...	.....	1,974	3	3,001	3	32,425	2,271	158	...	2,784	1
1	West and Central Bengal ...	Writers ...	495	2	822	1	5,419	688	54	...	815	1
2	North and East Bengal ...	Ditto ...	1,479	1	2,179	2	27,006	1,583	104	...	1,969	...
	KHAMBU (Hindu)—											
3	Darjeeling and Sikkim ...	Cultivators ...	...	...	10	...	46	32	...	...	12	...
	KHAS (Hindu)—											
4	Darjeeling and Sikkim ...	Soldiers and cultivators.	12	3	139	18	198	65	4	...	109*	1*
	KULU (Musalman)—											
5	North and East Bengal ...	Oil pressers ...	...	...	27	1	914	132	1	...	9	...
	KUMHAR (Hindu) ...	.....	86	...	344	55	4,380	1,265	54	...	59	...
6	West and Central Bengal ...	Potters ...	58	...	136	48	1,025	624	48	...	41	...
7	North and East Bengal ...	Ditto ...	28	...	208	7	2,755	941	6	...	18	...
	KURMI (Hindu)—											
8	West Bengal	Cultivators ...	...	...	193	...	170	259	...	...	47	...
	LEPCHA (Buddhist)—											
9	Darjeeling and Sikkim ...	Cultivators ...	1	...	2	5	13	6	...	...	6	...
	LIMBU (Hindu)—											
10	Darjeeling and Sikkim ...	Cultivators ...	1	4	30	10	348	105	4	...	68	...
	MAGH (Buddhist)—											
11	East Bengal	Cultivators ...	15	...	113	...	3,354	1,145	2	...	240	1
	MALO (Hindu) ...	.....	43	...	2,453*	2*	5,926	1,878	...	...	56	...
12	West and Central Bengal ...	Boatmen and fishermen.	31	...	476*	1*	809	405	...	...	13	...
13	North and East Bengal ...	Ditto ...	12	...	1,977*	1*	4,217	1,473	...	...	43	...
	MANGAR (Hindu)—											
14	Darjeeling and Sikkim ...	Military service ...	2	...	100	24	115	52	...	...	86*	4*
	MURMI (Buddhist)—											
15	Darjeeling and Sikkim ...	Cultivators ...	...	...	...	...	12	10	...	...	10	...
	NAMASUDRA (Hindu) ...	.....	189	3	2,592*	....	17,623	5,850	30	...	2,057	10
16	West and Central Bengal ...	Boatmen and cultivators.	71	3	302*	...	2,255	1,991	3	...	745	9
17	North and East Bengal ...	Ditto ...	118	...	2,290*	...	15,368	3,859	27	...	1,312	1
	NAPIT (Hindu) ...	.....	186	8	516	5	3,493	1,537	12	...	410	8
18	West and Central Bengal ...	Barbers ...	126	...	306	5	1,898	1,289	10	...	116	8
19	North and East Bengal ...	Ditto ...	60	8	209	...	1,595	248	2	...	294	...
	NEWAR (Hindu)—											
20	Darjeeling and Sikkim ...	Cultivators ...	...	1	74	17	282	69	1	...	30	1
	PATHAN (Musalman)—											
21	West and Central Bengal ...	Nil ...	102	8	1,044	8	3,209	502	102	...	504	...

* Exclusive of the number shown in columns 7 and 8

This content downloaded from
202.122.18.30 on Wed, 12 Jun 2024 09:32:33 +00:00
All use subject to https://about.jstor.org/terms

TRIBES OR RACES—*continued.*

OF ACTUAL WORKERS.

VII.—Public Administration.		VIII.—Arts and professions.						IX.—Persons living on their income.		X.—Domestic service.		XI.—Contractors, clerks, cashiers, etc., otherwise unspecified.		XII.—Labourers unspecified.		XIII.—Beggars, prostitutes, criminals and inmates of jails and asylums.		Serial No.
Gazetted Officers.		Others.		Religious.		Lawyers, doctors and teachers.		Others.										
Males.	Females.	Males.	Females.	Males.	Females.	Males.	Females.	Males.	Females.	Males.	Females.	Males.	Females.	Males.	Females.	Males.	Females.	
43	44	45	46	47	48	49	50	51	52	53	54	55	56	57	58	59	60	61	62	
452	...	4,416	4	349	30	15,341	130	1,859	89	1,668	530	10,830	3,788	1,973*	37*	4,307	190	831	1,484	
157	...	1,112	3	82	17	4,651	20	466	37	1,229	493	2,687	2,033	506*	6*	953	36	202	582	1
295	...	3,304	1	267	22	10,690	110	1,393	52	439	37	7,852	1,755	1,467*	31*	3,354	154	539	902	2
...	...	9	...	...	...	2	...	...	...	...	...	60	13	2	...	781	10	8	4	3
4	...	132	1	7	...	30	...	3	2	10	...	240	48	35	1	373	304	14	3	4
...	...	3	...	2	...	3	...	1	1	1	1	60	7	10	...	243	29	32	50	5
3	...	69	...	9	3	286	3	55	3	67	36	537	484	146	3	820	62	101	208	
2	...	51	...	7	3	161	1	38	2	58	34	337	435	101	3	450	37	62	137	6
...	...	18	...	2	...	125	2	17	1	9	2	200	49	45	...	370	25	39	71	7
...	...	3	...	...	...	34	...	9	...	3	2	358	255	1	...	84	74	43	112	8
...	...	1	...	11	...	...	...	...	...	...	...	72	24	1	...	38	8	1	...	9
1	...	69	2	6	...	11	...	5	...	9	6	100	37	18	1	153	134	23	6	10
3	...	72	...	182	...	482	28	47	34	32	2	555	61	40	...	2,009	284	305	329	11
...	...	25	...	2	1	90	5	49	8	30	13	208	544	32	1	484	165	103	285	
...	...	10	...	...	...	21	1	9	4	15	12	173	355	11	1	105	18	35	122	12
...	...	9	...	2	1	75	4	40	4	15	1	95	189	21	...	379	147	74	163	13
...	...	72	1	2	...	22	1	1	...	1	...	141	225	24	1	440	176	10	1	14
...	...	2	...	1	...	1	...	...	...	...	...	23	7	...	...	14	12	...	...	15
2	...	187	...	107	14	1,077	35	458	156	88	35	4,378	2,370	319	24	14,123	809	1,4 8	3,223	
1	...	61	...	2	4	253	7	82	94	66	30	1,884	1,243	86	21	1,370	149	264	650	16
1	...	126	...	105	10	824	28	376	62	22	5	2,494	1,127	233	3	12,753	660	1,104	2,573	17
...	...	456	1	12	10	3,043	31	237	14	141	72	1,956	1,250	372	13	1,091	297	194	6 60	
...	...	361	1	8	10	392	2	126	3	112	70	1,259	1,097	206	10	551	309	82	352	18
...	...	95	...	4	...	2,651	29	111	11	29	2	697	153	106	3	540	88	112	308	19
...	...	47	1	1	...	16	...	16	...	1	...	86	24	14	3	109	206	5	...	20
6	...	301	1	59	2	210	7	114	26	665	30	1,540	483	104	2	1,386	55	679	524	21

* Following the traditional occupation of the caste.

This content downloaded from
202.122.18.30 on Wed, 12 Jun 2024 09:32:33 +00:00
All use subject to https://about.jstor.org/terms

TABLE XVI.—Occupation by selected Castes,

Serial No.	Caste, Tribe or Race and Locality.	Traditional occupation.	Population dealt with.				Number of actual workers whose traditional caste occupation was returned as their				Number of actual workers returning their traditional occupation as their principal means of livelihood who had some subsidiary occupation.	
			Actual Workers.		Dependants.		Principal means of livelihood.		Subsidiary means of livelihood.			
			Males.	Females.	Males.	Females.	Males.	Females.	Males.	Females.	Males.	Females.
	1	2	3	4	5	6	7	8	9	10	11	12
	PATNI (Hindu)—											
1	Pabna and Mymensingh ...	Boatmen ...	9,925	1,326	4,089	12,113	1,321	37	524	...	513	2
	POD (Hindu)—											
2	West and Central Bengal ...	Fishermen ...	160,107	12,768	111,634	246,638	145,047	5,502	...	...	...	...
	RAJBANSI (Hindu) ...	.....	*467,739*	*30,056*	*266,128*	*660,820*	405,362	8,903	...	...	...	...
3	Darjeeling and Cooch Behar ...	Cultivators ...	112,697	8,223	61,850	155,140	103,395	2,277	...	...	...	...
4	North Bengal and Faridpur ...	Ditto ...	355,042	21,833	204,278	505,680	299,967	6,626	1,045	102	21,119	601
	RAJPUT CHHATRI (Hindu) ...	.....	*40,511*	*4,599*	*16,479*	*30,131*	13,117	1,556	...	...	...	...
5	West and Central Bengal ...	Military service ...	30,021	3,563	13,224	25,544	12,851	1,549	...	...	...	...
6	North Bengal, Dacca and Mymensingh	Ditto ...	10,490	1,036	3,255	4,587	266	7	43	...	64	...
	SADGOP (Hindu)—											
7	West and Central Bengal ...	Cultivators ...	162,484	25,408	100,504	229,058	140,477	11,087	...	...	...	...
	SAIYAD (Musalman)—											
8	West and Central Bengal ...	Nil	19,708	2,948	13,185	31,589	...	...	...	...	...	...
	SANTAL (Hindu)	.....	*51,201*	*31,555*	*26,476*	*41,980*	33,411	16,926	...	...	...	...
9	West Bengal	Cultivators ...	31,495	21,009	13,747	21,550	10,430	12,646	...	...	...	...
10	North Bengal	Ditto ...	19,706	10,546	12,729	20,430	13,981	4,280	71	21	701	115
	SANTAL (Animist)	.....	*158,124*	*111,895*	*91,960*	*134,031*	114,408	72,026	...	...	...	...
11	West and Central Bengal ...	Cultivators ...	109,916	87,568	57,710	83,248	81,933	63,158	...	...	...	...
12	North Bengal	Ditto ...	48,208	24,327	34,250	50,783	32,530	8,868	117	72	3,087	1,287
	SUDRA (Hindu)—											
13	East Bengal	Indoor servants ...	36,627	7,497	29,577	67,698	4,973	1,110	234	21	503	27
	SUNRI (Hindu)—											
14	West and Central Bengal ...	Wine sellers ...	34,644	5,717	19,585	46,456	4,500	257	...	...	...	...
	SUTRADHAR (Hindu) ...	.....	*49,890*	*7,490*	*29,868*	*68,973*	33,594	491	...	...	...	...
15	West and Central Bengal ...	Carpenters ...	20,446	6,124	11,254	24,818	13,174	312	...	...	...	...
16	North and East Bengal ...	Ditto ...	29,444	1,366	18,614	44,155	20,420	149	4,485	9	3,984	9
	TANTI (Hindu)	.....	*99,034*	*26,074*	*49,130*	*104,255*	42,178	9,169	...	...	...	...
17	West and Central Bengal ...	Weavers ...	81,016	23,885	40,063	84,212	35,385	8,691	...	...	...	...
18	North and East Bengal ...	Ditto ...	18,018	2,189	9,067	20,043	6,793	418	516	9	1,185	10
	TELI AND TILI (Hindu) ...	.....	*116,294*	*20,392*	*62,573*	*157,109*	10,179	2,338	...	...	...	...
19	West and Central Bengal ...	Oil pressers and oil sellers ...	88,474	16,323	49,994	111,774	7,825	1,865	...	...	...	...
20	North and East Bengal ...	Ditto ...	27,820	4,069	19,669	45,335	2,354	773	227	18	440	29
	TIYAR (Hindu)—											
21	Dacca and Mymensingh ...	Boatmen and fishermen.	11,220	2,077	6,823	17,203	6,452	375	1,773	6	879	17

Note.—The figures in columns 9-12 have been compiled for North and East Bengal only.

This content downloaded from
202.122.18.30 on Wed, 12 Jun 2024 09:32:33 +00:00
All use subject to https://about.jstor.org/terms

TRIBES OR RACES—*continued.*

RECORDED PRINCIPAL OCCUPATION OF ACTUAL WORKERS.																				
I.—EXPLOITATION OF THE SURFACE OF THE SOIL.												II.—EXTRACTION OF MINERALS.				III.—INDUSTRIES.				
Income from rent of land.		Cultivators of all kinds.		Agents and managers of landed estates, planters, forest officers and their clerks, rent collectors, etc.		Field labourers, wood cutters, etc.		Raisers of livestock, milkmen and herdsmen.		Fishing and hunting.		Owners, managers, clerks, etc.		Labourers.		Owners, managers, clerks, etc.		Artisans and other workmen.		Serial No.
Males.	Females.	Males.	Females.	Males.	Females.	Males.	Females.	Males.	Females.	Males.	Females.	Males.	Females.	Males.	Females.	Males.	Females.	Males.	Females.	
13	14	15	16	17	18	19	20	21	22	23	24	25	26	27	28	29	30	31	32	
6	16	3,947	160	8	...	453	2	104	2	1,807	42	...	...	...	...	2	...	795	650	1
210	36	1,435	47	2,062	10	1,864	8	1,227	97	...	...	...	...	3	...	140	259	2,852	3,561	2
3,767	537	9,450*	207*	482	1	23,230	365	1,307	152	1,625	147	...	...	107	21	26	39	4,026	9,725	
1,204	204	...	...	90	...	753	12	348	4	8	8	...	...	13	...	12	17	559	2,792	3
2,563	333	9,450*	207*	392	1	22,477	353	959	148	1,617	139	...	...	94	21	14	22	3,467	6,933	4
186	47	4,043	284	2,397	11	3,137	513	374	26	5	...	41	...	440	5	141	1	4,786	954	
30	19	1,283	154	1,421	11	905	120	257	5	5	...	40	...	426	5	135	...	4,420	899	5
156	28	2,760	130	976	...	2,232	423	117	21	...	...	1	...	14	...	6	1	360	55	6
386	162	...	...	1,103	31	658	15	3,212	24	15	98	42	...	30	3	603	2	4,013	8,038	7
2,026	473	6,792	582	238	9	935	102	217	13	28	2	10	...	40	...	77	3	3,538	763	8
16	1	27*	228*	11	...	4,635	4,381	2,128	220	129	21	1	...	6,136	3,857	9	...	2,784	3,203	
9	...	...	...	4	...	...	11	1,996	209	25	12	1	...	6,136	3,857	...	...	2,702	3,156	9
7	1	27*	228*	7	...	4,635	4,370	132	11	104	9	...	...	...	...	9	...	82	47	10
9	6	587*	75*	21	...	15,520	13,399	11,018	1,945	7	39	...	...	4,521	3,021	30	...	4,981	10,003	
6	4	...	...	1	...	4,285	4,033	10,900	1,839	6	28	...	...	4,521	3,021	27	...	4,852	9,914	11
3	2	587*	75*	20	...	11,235	9,366	639	106	1	11	...	...	...	...	3	...	129	89	12
452	134	14,868	943	1,339	...	1,641	47	228	6	14	...	...	...	...	...	9	...	1,725	2,197	13
498	158	17,570	1,581	283	6	1,763	275	567	8	36	12	3	...	127	1	95	...	1,287	2,048	14
273	122	9,700	874	60	7	874	103*	153	6	9	2	1	...	45	6	10	...	2,921*	4,208*	
131	75	3,330	516	38	4	537	98	125	2	6	1	1	...	44	...	7	...	1,843*	3,829*	15
142	47	6,460	358	22	3	137	5	28	4	3	1	...	...	1	6	3	...	1,078*	379*	16
574	328	25,129	2,528	277	2	5,420	2,255	871	26	22	...	3	...	63	5	165	17	8,203*	6,883*	
368	296	22,513	2,397	168	2	4,590	1,904	816	19	21	...	3	...	62	5	121	...	6,831*	6,376*	17
206	32	2,616	131	109	...	830	351	55	7	1	...	...	...	1	...	44	17	1,372*	477*	18
2,552	1,097	55,605	4,004	535	20	5,570	444	1,302	25	96	1	23	...	196	5	257	1	9,081*	6,986*	
1,980	929	51,208	3,375	361	19	5,080	287	1,269	13	84	1	22	...	90	5	241	1	8,325*	6,169*	19
572	168	4,397	629	174	1	490	157	33	12	12	...	1	...	106	...	16	...	756*	817*	20
90	13	3,223	150	3	...	168	1	54	1	16*	...	...	...	...	...	...	...	96	617	21

* Exclusive of the number shown in columns 7 and 8 as following the traditional occupation of the caste.

This content downloaded from
202.122.18.30 on Wed, 12 Jun 2024 09:32:33 +00:00
All use subject to https://about.jstor.org/terms

TABLE XVI.—Occupation by selected Castes,

Serial No.	Caste, Tribe or Race and Locality.	Traditional occupation.	Recorded principal occupation									
			IV.—Transport.				V.—Trade, &c.		VI.—Public force.			
			Owners managers, ship's officers, etc.		Labourers, boatmen, carters, palki-bearers, etc.				Commissioned and Gazetted Officers.		Others.	
			Males.	Females.	Males.	Females.	Males.	Females.	Males.	Females.	Males.	Females.
	1	2	33	34	35	36	37	38	39	40	41	42
	PATNI (Hindu)—											
1	Pabna and Mymensingh ...	Boatmen	5	1	96*	1*	1,146	228	...	...	112	1
	POD (Hindu)—											
2	West and Central Bengal ...	Fishermen ...	63	1	345	22	1,553	1,804	4	...	109	5
	RAJBANSI (Hindu)	.....	53	...	965	...	3,009	1,633	6	...	880	1
3	Darjeeling and Cooch Behar ...	Cultivators ...	15	...	158	...	277	1,382	1	...	273	1
4	North Bengal and Faridpur ...	Ditto ...	38	...	807	...	2,732	4,681	5	...	613	...
	RAJPUT CHHATRI (Hindu) ...	.....	171	17	1,964	5	2,667	452	23	...	1,293*	...
5	West and Central Bengal ...	Military service ...	124	17	1,267	5	1,769	253	18	...	993*	...
6	North Bengal, Dacca, and Mymensingh.	Ditto ...	47	...	697	...	898	199	5	...	300*	...
	SADGOP (Hindu)—											
7	West and Central Bengal ...	Cultivators ...	301	28	591	1	4,949	1,707	16	...	225	1
	SAIYAD (Musalman)—											
8	West and Central Bengal ...	Nil	79	7	514	13	1,027	244	5	...	228	...
	SANTAL (Hindu)	.....	1	...	314	53	166	645	...	...	30	...
9	West Bengal ...	Cultivators ...	1	...	236	51	94	510	...	...	11	...
10	North Bengal ...	Ditto ...	...	...	78	2	72	135	...	...	19	...
	SANTAL (Animist)	.....	12	...	455	244	828	4,105	...	...	84	6
11	West and Central Bengal ...	Cultivators ...	11	...	324	241	176	3,475	...	...	34	...
12	North Bengal ...	Ditto ...	1	...	131	3	652	630	...	...	50	6
	SUDRA (Hindu)—											
13	East Bengal ...	Indoor servants ...	93	...	986	2	4,141	540	26	...	453	...
	SUNRI (Hindu)—											
14	West and Central Bengal ...	Wine sellers ...	106	...	267	...	5,580*	746*	...	...	54	...
	SUTRADHAR (Hindu) ...	.....	75	...	113	1	1,340	959	8	...	23	2
15	West and Central Bengal ...	Carpenters ...	19	...	61	1	613	821	8	...	17	...
16	North and East Bengal ...	Ditto ...	56	...	52	...	727	138	...	...	6	2
	TANTI (Hindu)	.....	162	...	2,814	8	6,334	1,344	15	...	347	3
17	West and Central Bengal ...	Weavers ...	123	...	622	4	4,241	1,199	14	...	320	3
18	North and East Bengal ...	Ditto ...	39*	...	2,192	4	2,093	145	1	...	27	...
	TELI AND TILI (Hindu) ...	.....	157	1	1,213	37	23,642*	2,527*	5	...	118	2
19	West and Central Bengal ...	Oil pressers and oil sellers.	96	...	925	24	7,023*	1,416*	4	...	71	2
20	North and East Bengal ...	Ditto ...	61	1	288	13	16,619*	1,111*	1	...	47	...
	TIYAR (Hindu)—											
21	Dacca and Mymensingh ...	Boatmen and fishermen.	5	...	186*	...	680	608	...	...	27	...

* Exclusive of the number as shown in columns 7 and 8

This content downloaded from
202.122.18.30 on Wed, 12 Jun 2024 09:32:33 +00:00
All use subject to https://about.jstor.org/terms

TRIBES OR RACES—*concluded.*

OF ACTUAL WORKERS.

VII.—PUBLIC ADMINISTRATION.				VIII.—ARTS AND PROFESSIONS.						IX.—PERSONS LIVING ON THEIR INCOME.		X.—DOMESTIC SERVICE.		XI.—CONTRACTORS, CLERKS, CARRIERS, ETC., OTHERWISE UNSPECIFIED.		XII.—LABOURERS UNSPECIFIED.		XIII.—BEGGARS, PROSTITUTES, CRIMINALS AND INMATES OF JAILS AND ASYLUMS.		Serial No.
Gazetted Officers.		Others.		Religious.		Lawyers, doctors and teachers.		Others.												
Males.	Females.	Males.	Females.	Males.	Females.	Males.	Females.	Males.	Females.	Males.	Females.	Males.	Females.	Males.	Females.	Males.	Females.	Males.	Females.	
43	44	45	46	47	48	49	50	51	52	53	54	55	56	57	58	59	60	61	62	
1	...	2	...	...	1	5	4	21	1	2	...	58	92	9	...	...	21	25	67	1
5	...	50	2	6	2	337	5	50	35	134	40	1,069	349	108	14	1,332	669	102	300	2
18	...	116	2	610	39	497	12	269	14	85	37	3,237	777	450	21	5,316	342	2,840	2,631	
11	...	70	2	366	19	165	9	45	2	55	37	1,315	229	91	12	312	24	1,161	1,102	3
7	...	46	...	244	20	332	3	224	12	30	...	1,922	548	359	9	5,004	318	1,679	1,439	4
17	...	348	1	41	...	198	2	110	10	137	32	2,170	372	541	13	1,701	121	373	147	
6	...	315	1	28	...	167	2	72	9	133	32	1,616	333	397	12	1,028	28	309	109	5
11	...	33	...	13	...	31	...	38	1	4	...	554	39	144	1	763	93	64	38	6
25	...	402	...	32	2	1,248	4	168	10	384	210	2,162	2,613	556	1	679	81	123	450	7
11	...	220	1	790	27	421	7	56	2	358	191	494	214	98	2	356	31	1,151	202	8
...	...	3	...	3	...	20	5	14	2	...	51	375	80	17	...	920	1,818	51	64	
...	...	1	...	3	...	17	5	11	2	...	51	324	56	16	...	443	387	35	56	9
...	...	2	...	...	...	3	...	3	...	...	...	51	24	1	...	477	1,431	16	8	10
...	...	7	...	1	...	34	...	5	11	...	1	1,208	430	28	155	4,052	6,154	158	275	
...	...	5	...	1	...	31	...	...	9	...	...	1,171	404	17	...	1,957	1,192	144	250	11
...	...	2	...	...	...	3	...	5	2	...	1	97	26	11	155	2,095	4,962	14	25	12
2	...	731	1	7	...	571	20	146	50	44	1	272*	34*	85	...	3,718	123	103	289	13
3	...	80	...	5		120	4	117	13	237	45	574	327	256	5	426	59	84	169	14
1	...	30	...	6	1	124	4	44	10	31	18	180	412	72	...	194	40	101	254	
1	...	31	...	1	...	48	1	26	4	20	17	141	308	57	...	120	15	45	120	15
...	...	8	...	5	1	76	3	18	6	11	1	46	104	15	...	74	25	56	134	16
8	...	234	...	12	1	377	4	208	19	161	115	2,037	2,333	457	22	2,586	275	377	827	
6	...	170	...	10	1	267	2	106	10	121	100	1,713	1,987	364	21	1,769	191	292	707	17
2	...	64	...	2	...	110	2	102	9	40	15	324	346	93	1	817	84	85	120	18
9	...	218	1	14	6	589	10	147	8	243	175	2,004	1,784	496	10	1,840	164	203	446	
4	...	178	1	14	3	341	3	66	1	207	146	1,658	1,643	320	8	1,246	104	130	308	19
5	...	40	...	28	3	248	7	61	7	36	20	346	141	176	2	594	60	67	138	20
1	...	9	...	...	...	9	1	2	...	4	...	21	10	1	...	139	17	24	24	21

following the traditional occupation of the caste.

This content downloaded from
202.122.18.30 on Wed, 12 Jun 2024 09:32:33 +00:00
All use subject to https://about.jstor.org/terms

APPENDIX TO TABLE XVI.

PART I.—OCCUPATIONS OF PERSONS LITERATE IN ENGLISH BY RELIGION—(EASTERN BENGAL).

RELIGION.	POPULATION DEALT WITH.				RECORDED PRINCIPAL OCCUPATION OF ACTUAL WORKERS.																			
	ACTUAL WORKERS.		DEPENDANTS.		I.—EXPLOITATION OF THE SURFACE OF THE SOIL.												II.—EXTRACTION OF MINERALS.				III.—INDUSTRIES.			
					Income from rent of land.		Cultivators of all kinds.		Agents and managers of landed estates, planters, forest officers and their clerks, rent collectors, etc.		Field labourers, wood cutters, etc.		Raisers of live-stock, milkmen and herdsmen.		Fishing and hunting.		Owners, managers, clerks, etc.		Labourers.		Owners, managers, clerks, etc.		Artisans and other workmen.	
	Males.	Females.	Males.	Females.	Males.	Females.	Males.	Females.	Males.	Females.	Males.	Females.	Males.	Females.	Males.	Females.	Males.	Females.	Males.	Females.	Males.	Females.	Males.	Females.
1	2	3	4	5	6	7	8	9	10	11	12	13	14	15	16	17	18	19	20	21	22	23	24	25
All Religions ...	*98,064*	*494*	*60,316*	*3,309*	*18,263*	*82*	*17,918*	*29*	*7,388*	*8*	*137*	*1*	*47*	...	*78*	...	*12*	...	*4*	....	*443*	*3*	*1,570*	*3*
Hindu	73,626	141	45,677	1,836	14,916	56	7,902	11	6,590	4	63	...	39	...	75	...	8	...	...	...	334	...	1,284	2
Musalman	21,620	50	13,762	231	3,254	19	9,775	14	522	...	51	1	7	...	3	...	4	...	4	...	65	2	258	...
Christian	1,995	265	470	1,083	33	6	103	4	245	4	7	...	1	...	...	...	...	...	...	...	33	2	13	1
Buddhist	521	...	291	8	38	...	119	...	14	...	11	...	...	...	...	...	...	...	...	...	3	...	14	...
Animist	49	...	3	...	8	...	16	...	1	...	5	...	...	...	...	...	...	...	...	...	...	...	1	...
Parsi	22	...	1	2	...	...	...	...	...	...	...	...	...	...	...	...	...	...	...	...	...	...	...	...
Others	234	38	112	149	14	1	3	...	7	...	...	...	...	...	...	...	...	...	...	...	8	1	...	...

RELIGION.	RECORDED PRINCIPAL OCCUPATION OF ACTUAL WORKERS—*concluded.*																							
	IV.—TRANSPORT.				V.—TRADE.		VI.—PUBLIC FORCE.				VII.—PUBLIC ADMINISTRATION.				VIII.—ARTS AND PROFESSIONS.						IX.—PERSONS LIVING ON THEIR INCOME.		X.—DOMESTIC SERVICE.		XI.—CONTRACTORS, CLERKS, CASHIERS, ETC., OTHERWISE UNSPECIFIED.		XII.—LABOURERS, UNSPECIFIED.		XIII.—BEGGARS, PROSTITUTES, CRIMINALS AND INMATES OF JAILS AND ASYLUMS.	
	Owners, ships' officers, etc.		Labourers, boatmen, carters, palki-bearers, etc.				Commissioned and Gazetted Officers.		Others.		Gazetted Officers.		Others.		Religious.		Lawyers, doctors and teachers.		Others.											
	Males.	Females.	Males.	Females.	Males.	Females.	Males.	Females.	Males.	Females.	Males.	Females.	Males.	Females.	Males.	Females.	Males.	Females.	Males.	Females.	Males.	Females.	Males.	Females.	Males.	Females.	Males.	Females.	Males.	Females.
1	26	27	28	29	30	31	32	33	34	35	36	37	38	39	40	41	42	43	44	45	46	47	48	49	50	51	52	53	54	55
All Religions	*6,382*	*13*	*659*	*1*	*9,947*	*17*	*161*	...	*1,956*	*1*	*533*	...	*6,871*	*9*	*2,514*	*79*	*16,537*	*141*	*2,501*	*53*	*757*	*23*	*405*	*16*	*2,533*	*6*	*200*	...	*298*	*11*
Hindu	4,781	1	415	...	8,658	12	72	...	1,430	1	357	...	5,168	2	2,065	5	14,015	26	1,934	9	688	3	273	2	2,229	1	103	...	184	6
Musalman	945	...	219	...	984	1	15	...	158	...	74	...	1,578	...	283	...	2,199	8	406	1	39	2	69	1	265	...	85	...	57	3
Christian	614	11	14	1	103	4	73	...	45	...	86	...	76	...	144	74	126	82	132	43	16	12	40	13	23	5	5	2	3	2
Buddhist	15	...	2	...	71	...	1	...	22	...	2	...	32	...	6	...	110	...	17	...	6	...	22	...	7	...	5	...	4	...
Animist	...	...	2	...	1	...	...	...	1	...	...	...	3	...	...	...	1	...	...	...	...	...	1	...	6	...	1	...	...	...
Parsi	9	...	1	...	11	...	...	...	...	...	...	...	...	...	...	...	...	...	...	...	...	...	...	...	1	...	...	...	...	...
Others	18	1	6	...	59	...	...	...	...	...	14	...	13	...	11	...	56	28	12	1	8	6	...	...	1	...	...	...	...	...

This content downloaded from 202.122.18.30 on Wed, 12 Jun 2024 09:32:33 +00:00
All use subject to https://about.jstor.org/terms

APPENDIX TO TABLE XVI.—PART II.—DISTRIBUTION OF ACTUAL WORKERS IN CERTAIN GROUPS (BY CASTE FOR HINDUS, BY RACE FOR CHRISTIANS AND BY RELIGION FOR MEMBERS OF OTHER RELIGIONS).

GROUP 1.—Rent receivers.

Caste.	Rajshahi Division excluding Darjeeling.	Dacca Division.	Chittagong Division.	Hill Tippera.	Total.	Caste.	Rajshahi Division excluding Darjeeling.	Dacca Division.	Chittagong Division.	Hill Tippera.	Total.
1	2	3	4	5	6	1	2	3	4	5	6
Baidya	347	2,723	971	13	4,054	Khen (Khyan)	155	...	...	...	155
Baishnab (Bairagi)	285	54	12	...	351	Kumhar	59	90	51	...	239
Barui	72	194	139	10	415	Malo	19	78	12	...	109
Bhuinmali	37	117	21	...	175	Mayra	119	180	...	...	299
Brahman	4,214	13,586	2,523	52	20,375	Musalman	13,128	27,243	13,431	257	54,059
Brahman (Barna)	24	68	35	...	127	Namasudra	236	2,347	86	...	2,669
Buddhist	7	13	300	...	320	Napit	165	378	166	1	710
Dhoba	6	89	32	6	133	Rajbansi	3,000	13	...	...	3,013
Gandhabanik	51	292	38	2	383	Rajput (Chhatri)	213	150	16	2	381
Goala	195	307	55	...	557	Sadgop	70	150	11	...	231
Jogi	67	432	507	11	1,017	Shaha	708	3,018	811	1	4,508
Kaibartta (Chasi)	843	1,801	265	1	2,910	Subarnabanik	106	109	107	...	322
Kaibartta (Jaliya)	115	148	26	...	289	Sudra	1	307	313	14	635
Kamar	50	176	32	...	257	Sutradhar	15	123	43	...	191
Kapali	47	469	...	2	518	Tanti and Tatwa	91	176	16	...	283
Kayasth	2,503	15,052	4,908	63	22,532	Teli and Tili	402	662	221	18	1,303
Khatri	...	91	65	...	156	Others	787	467	200	123	1,577

GROUP 3.—Agents, Managers of landed estates (not Planters), Clerks, Rent-Collectors, etc.

Babhan (Bhumihar Brahman)	46	9	...	...	55	Khatri	54	122	24	...	200
Bagdi	21	10	...	...	31	Khen (Khyan)	28	...	...	...	28
Bahelia	26	1	...	...	27	Koch	33	2	...	...	35
Baidya	206	922	213	27	1,368	Koiri	38	11	...	...	49
Baishnab (Bairagi)	181	4	...	...	185	Kumhar	36	15	10	...	61
Barui	18	69	34	...	121	Kurmi	407	61	...	1	470
Behara	15	8	9	...	32	Mali (Malakar)	15	6	5	...	26
Bhuinmali	136	31	16	...	183	Malo	23	7	6	...	26
Bhuiya	27	4	...	...	31	Mayra	37	4	4	...	45
Brahman	2,840	4,563	602	88	8,093	Musalman	3,141	3,536	772	12	7,471
Brahman (Daibajna)	1	9	32	3	45	Namasudra	63	202	18	...	283
Buddhist	2	...	30	...	32	Napit	57	41	20	3	121
European and allied races	11	12	3	1	27	Nuniya	21	9	...	...	30
Dhoba	5	19	8	...	32	Pali	35	...	...	...	35
Dosadh	31	3	...	...	34	Pundari	38	...	...	...	38
Gandhabanik	18	26	1	...	45	Rajbansi	355	5	...	...	360
Goala	212	73	11	...	296	Rajput (Chhatri)	1,242	597	3	1	1,843
Gonr	15	9	2	...	26	Sadgop	44	1	10	...	55
Halwai	24	...	...	...	24	Shaha	88	235	144	2	469
Hari	99	4	...	...	103	Subarnabanik	20	14	1	...	35
Jogi	4	43	39	1	87	Sudra	2	428	208	14	650
Kalar	35	13	1	...	49	Tanti and Tatwa	49	77	15	...	141
Kaibartta (Chasi)	553	159	18	3	733	Teli and Tili	112	64	20	3	199
Kaibartta (Jaliya)	67	4	6	...	77	Tiyar	21	...	...	...	21
Kamar	26	14	7	...	46	Vaisya	15	8	...	...	23
Kayasth	2,504	6,995	1,673	121	11,293	Others	289	97	29	27	442

GROUP 105 (Part).—Post Office, Telegraph and Telephone Services, excluding peons and linesmen.

Anglo-Indian	7	21	8	...	36	Kayasth	127	384	155	4	666
Baidya	54	111	37	...	202	Musalman	88	365	127	...	580
Brahman	164	350	92	1	607	Rajput (Chhatri)	27	3	...	...	30
European and allied races	13	22	1	...	36	Shaha	4	24	6	...	34
Kaibartta (Chasi)	31	7	1	...	39	Sudra	...	19	5	...	24
						Others	120	94	42	2	248

This content downloaded from 202.122.18.30 on Wed, 12 Jun 2024 09:32:33 +00:00
All use subject to https://about.jstor.org/terms

APPENDIX TO TABLE XVI.—PART II—*continued.*

GROUP 142.—Police.

Caste.	Superintendents, Assistant and Deputy Superintendents, Inspectors, Sub-Inspectors and Head-Constables.					Constables.				
	Rajshahi Division excluding Darjeeling.	Dacca Division.	Chittagong Division.	Hill Tippera.	*Total.*	Rajshahi Division excluding Darjeeling.	Dacca Division.	Chittagong Division.	Hill Tippera.	*Total.*
1	2	3	4	5	6	7	8	9	10	11
Anglo-Indian	3	1	3	...	7	...	...	...	...	...
Animist (unspecified)	...	2	...	...	2	3	25	...	...	28
Baidya	21	85	24	2	132	8	33	6	3	50
Baishnab (Bhumihar Brahman)	6	...	1	...	7	15	1	2	...	18
Bhuinmali	1	...	...	...	1	10	7	11	...	28
Bhuiya	...	6	16	...	22	13	24	...	...	37
Brahman	128	244	27	5	404	362	369	116	13	860
Buddhist	...	1	27	...	28	2	3	215	...	220
European and allied races	8	45	16	...	69	...	...	...	...	...
Goala	4	7	...	...	11	27	54	7	...	88
Hari	...	...	...	...	...	6	16	...	...	22
Jogi	1	...	...	...	1	2	7	11	2	22
Kahar	...	1	...	...	...	9	12	3	...	24
Kaibartta (Chasi)	7	2	...	...	9	10	2	...	...	12
Kamar	3	4	...	...	7	7	5	...	...	12
Kayasth	170	240	76	11	497	224	347	152	52	776
Khas	...	22	...	...	22	...	71	...	...	71
Khatri	...	24	5	...	29	2	163	51	...	216
Kolita	1	...	...	...	1	4	17	2	...	23
Kshatriya	...	...	...	5	5	...	...	...	28	28
Kurmi	8	2	...	...	10	38	20	14	...	72
Mangar	...	3	...	...	3	6	22	...	...	28
Meeh	1	32	...	...	33	13	2	...	...	15
Musalman	177	189	70	5	441	682	669	439	42	1,832
Namasudra	2	4	1	...	7	11	34	...	...	45
Nepali (unspecified)	6	...	...	1	7	16	7	...	14	37
Rajbansi	12	6	...	...	18	28	35	2	...	65
Rajput (Chhatri)	17	84	4	...	105	433	406	40	...	879
Shaha	2	8	2	...	12	5	5	...	...	10
Sudra	...	7	2	...	9	2	16	44	4	66
Teli and Tili	4	6	...	...	10	1	4	3	...	8
Tipara	...	...	3	1	4	...	...	10	44	54
Others	20	29	6	...	54	149	114	36	5	304

GROUP 144.—Service of the State.

Caste.	Gazetted Officers.					Others.				
	Rajshahi Division excluding Darjeeling.	Dacca Division.	Chittagong Division.	Hill Tippera.	*Total.*	Rajshahi Division excluding Darjeeling.	Dacca Division.	Chittagong Division.	Hill Tippera.	*Total.*
1	2	3	4	5	6	7	8	9	10	11
Anglo-Indian	1	1	2	...	4	...	...	...	...	...
Baidya	21	47	11	...	79	139	333	316	29	817
Baishnab (Bairagi)	...	...	...	...	...	32	1	...	...	33
Barui	...	...	...	...	...	4	9	7	...	20
Bhuinmali	...	...	...	...	...	...	27	...	...	27
Brahman	24	49	14	...	87	395	760	283	65	1,502
Brahmo	...	6	1	...	7	5	6	5	...	16
Buddhist	...	...	1	...	1	25	1	34	2	62
Dom	...	...	...	...	...	2	27	1	...	30
European and allied races	14	40	17	...	71	...	12	18	1	31
Goala	...	...	...	...	...	26	16	2	...	44
Indian Christian	3	1	1	...	5	8	31	15	...	54
Jogi	...	...	...	...	...	...	24	9	...	33
Kaibartta (Chasi)	1	1	...	...	1	42	19	2	1	64
Kaibartta (Jaliya)	...	...	...	...	...	17	3	...	...	20
Kamar	...	1	...	...	1	8	14	2	...	24
Kayasth	25	53	9	1	88	452	1,839	857	71	3,219
Khatri	...	...	...	...	...	...	7	16	...	23
Kshatriya	...	...	...	2	2	...	...	...	64	64
Kurmi	...	...	...	...	...	44	6	...	...	50
Mehtar	...	...	...	...	...	44	4	...	...	48
Musalman	26	36	16	...	78	858	1,257	1,092	8	3,195
Namasudra	...	...	...	...	...	10	27	8	...	45
Napit	...	...	...	...	...	11	21	10	1	43
Rajbansi	1	...	...	...	1	19	1	...	...	20
Rajput (Chhatri)	...	...	...	...	...	10	21	...	...	40
Sadgop	...	...	...	...	...	11	6	3	...	20
Shaha	...	3	...	...	3	20	31	66	...	126
Subarnabanik	...	1	...	...	1	24	5	1	...	33
Sudra	...	1	...	...	1	...	318	111	1	430
Tanti and Tatwa	1	...	...	...	1	22	45	...	...	67
Teli and Tili	2	3	...	...	5	14	11	2	...	27
Others	...	1	...	...	1	145	101	20	...	266

This content downloaded from
202.122.18.30 on Wed, 12 Jun 2024 09:32:33 +00:00
All use subject to https://about.jstor.org/terms

APPENDIX TO TABLE XVI.—PART II—*continued.*

GROUP 152 (Part).—Lawyers of all kinds (excluding Kazis), Law Agents and Mukhtiars.

Caste.	Rajshahi Division, excluding Darjeeling.	Dacca Division.	Chittagong Division.	Hill Tippera.	*Total.*	Caste.	Rajshahi Division excluding Darjeeling.	Dacca Division.	Chittagong Division.	Hill Tippera.	*Total.*
1	2	3	4	5	6	1	2	3	4	5	6
Baidya	86	277	132	15	**510**	Musalman	153	211	175	21	**560**
Barui	2	28	3	...	**33**	Rajbansi	21	...	...	...	**21**
Brahman	312	873	204	25	**1,444**	Shaha	8	47	15	...	**70**
Jogi	4	13	9	...	**26**	Sudra	...	20	6	1	**28**
Kaibartta (Chasi) ...	10	17	3	...	**39**	Teli and Tili	9	18	2	...	**29**
Kamar	3	22	1	...	**26**	Others	65	81	38	10	**194**
Kayasth	266	1,028	418	17	**1,709**						

GROUP 154.—Medical practitioners of all kinds, including Dentists, Oculists and Veterinary Surgeons.

Baidya	265	1,450	334	17	**2,066**	Kumhar	27	34	11	...	**72**
Baishnab (Bairagi) ...	320	33	61	...	**414**	Kurmi	26	6	12	...	**44**
Barui	26	14	47	1	**223**	Mali (Malakar)	3	27	13	...	**43**
Bhuinmali	11	18	38	...	**67**	Malo	36	23	5	...	**64**
Brahman	677	1,312	855	28	**2,872**	Musalman	1,001	1,794	832	6	**3,633**
Brahman (Barna) ...	2	47	22	...	**71**	Namasudra	41	412	68	1	**522**
Brahman (Daibajna) ...	16	164	201	...	**381**	Napit	114	1,844	422	6	**2,386**
Buddhist	3	4	50	1	**58**	Patni	3	14	19	...	**37**
Dhoba	5	65	52	...	**122**	Rajbansi	110	4	1	...	**115**
European and allied races ...	12	8	6	...	**26**	Rajput (Chhatri)	12	21	5	...	**38**
Gandhabanik	10	67	12	...	**89**	Sadgop	24	3	35	...	**62**
Goala	46	52	12	...	**110**	Sannyasi	3	37	27	...	**67**
Halwai	24	...	...	...	**24**	Shaha	61	210	139	...	**410**
Hari	36	3	9	...	**48**	Subarnabanik	12	44	21	...	**77**
Indian Christian ...	16	14	5	...	**35**	Sudra	...	210	181	3	**403**
Jogi	85	304	461	1	**801**	Sutradhar	16	19	19	...	**54**
Kaibartta (Chasi) ...	19	76	49	...	**224**	Tanti and Tatwa	16	31	7	...	**54**
Kaibartta (Jaliya) ...	13	18	36	...	**67**	Teli and Tili	58	61	19	...	**138**
Kamar	37	60	28	...	**125**	Others	155	96	72	15	**338**
Kayasth	482	2,448	1,379	36	**4,352**						

GROUP 156 (Part).—Professors, Teachers and Inspecting Staff of Schools and Colleges.

Anglo-Indian ...	4	13	9	...	**26**	Kaibartta (Jaliya) ...	15	10	21	...	**46**
Baidya ...	87	218	197	7	**509**	Kamar	9	15	9	...	**33**
Bari Baniya ...	13	9	...	...	**22**	Kayasth	493	1,421	1,079	42	**3,035**
Baishnab (Bairagi) ...	103	4	15	...	**122**	Kumhar	14	17	8	...	**39**
Barui ...	5	52	36	3	**95**	Malo	7	18	1	...	**26**
Brahman ...	596	1,615	533	25	**2,799**	Musalman	1,501	2,921	2,469	36	**6,927**
Brahman (Barna) ...	1	37	10	...	**48**	Namasudra	24	150	18	...	**192**
Brahman (Daibajna) ...	3	20	25	...	**48**	Napit	38	71	59	...	**168**
Brahmo	7	39	9	...	**55**	Rajbansi	157	4	...	...	**161**
Buddhist	...	...	81	1	**82**	Santal	23	...	...	...	**23**
Dhoba	3	8	14	1	**26**	Sadgop	14	8	5	...	**27**
European and allied races ...	5	24	9	...	**38**	Shaha	44	114	56	...	**214**
Gandhabanik	13	16	5	...	**34**	Subarnal-anik	5	13	4	...	**22**
Goala	22	19	9	...	**50**	Sudra	...	113	60	2	**205**
Indian Christian ...	35	125	23	3	**236**	Sutradhar	10	13	4	...	**30**
Jogi	11	40	119	3	**173**	Tanti and Tatwa	33	20	...	...	**53**
Kaibartta (Chasi) ...	111	67	67	...	**245**	Teli and Tili	37	39	19	3	**98**
						Others	164	67	35	12	**283**

GROUP 168 (Part).—Inmates of Jails.

Caste.	Burdwan Division.	Presidency Division, excluding Calcutta.	Calcutta.	Rajshahi Division.	Dacca Division.	Chittagong Division.	Hill Tippera.	*Total.*
1	2	3	4	5	6	7	8	9
Bagdi	113	70	9	2	...	...	...	**194**
Baidya	1	20	5	3	26	...	...	**55**
Baishnab (Bairagi) ...	33	51	8	5	2	3	...	**102**
Baniya	18	1	...	...	4	...	...	**23**
Barui	39	6	...	1	...	...	...	**46**
Bhar	5	19	1	...	...	...	...	**25**
Bhuinmali	...	2	...	...	18	...	...	**20**
Bhuiya	13	6	...	10	2	...	...	**31**
Brahman	128	175	113	44	72	5	...	**542**
Buddhist	...	...	...	...	26	2	...	**28**

This content downloaded from
202.122.18.30 on Wed, 12 Jun 2024 09:32:33 +00:00
All use subject to https://about.jstor.org/terms

APPENDIX TO TABLE XVI.—PART II—*concluded.*

GROUP 168 (Part).—Inmates of Jails—*concluded.*

Caste.	Burdwan Division.	Presidency Division, excluding Calcutta.	Calcutta.	Rajshahi Division.	Dacca Division.	Chittagong Division.	Hill Tippera.	*Total.*
1	2	3	4	5	6	7	8	9
Chamar	23	37	17	...	1	...	...	78
Chasa	148	3	...	...	...	...	...	151
Dhoba	3	22	1	4	8	4	...	42
Dom	62	48	18	9	1	1	...	139
Dosadh	5	43	10	5	1	...	...	64
Gosla	60	125	36	18	23	...	...	262
Halwai	...	21	3	1	1	...	...	26
Hari	13	10	...	9	...	...	...	32
Indian Christian	4	8	8	2	5	...	...	25
Jolaha	4	22	1	...	...	...	...	27
Jogi	...	10	1	...	13	4	...	28
Kahar	17	69	38	6	5	...	...	135
Kaibartta (unspecified)	40	31	24	...	...	...	...	95
Kaibartta (Chasi)	16	57	1	...	18	1	...	93
Kaibartta (Jaliya)	1	6	...	4	30	...	...	41
Kalwar	3	23	4	...	...	...	...	30
Kamar	8	14	4	8	5	2	...	41
Kaora	3	35	2	...	...	...	...	40
Kapali	1	14	...	7	7	...	...	29
Kayasth	51	111	93	10	543	9	...	817
Khandait	3	21	16	...	...	...	...	40
Koiri	4	10	3	2	5	...	...	24
Kshatriya	1	8	51	...	...	...	...	60
Kurmi	7	37	14	9	20	1	...	88
Lohar	20	14	2	...	...	...	...	45
Mallah	1	13	4	1	5	1	...	25
Mehtar	15	7	2	...	2	...	...	26
Muchi	10	80	6	5	12	...	...	113
Musalman	...	...	...	857	1,925	593	1	3,376
Namasudra	3	68	...	7	168	22	...	268
Napit	3	28	11	1	14	1	...	58
Pan	...	20	1	...	...	...	...	21
Pasi	3	22	...	1	...	...	...	26
Pathan	19	69	23	...	...	...	...	111
Pod	1	52	1	...	...	...	...	54
Rajbansi	2	8	2	28	3	...	...	43
Rajput (Chhatri)	7	58	53	34	31	1	...	184
Sadgop	12	34	2	1	...	...	...	49
Saiyad	3	22	13	1	...	...	...	39
Santal	63	5	...	1	...	...	...	69
Savar	32	...	...	...	...	...	...	32
Shaha	...	...	...	8	15	3	...	26
Sheikh	286	1,140	360	9	...	...	...	1,793
Subarnabanik	2	33	6	1	2	...	...	44
Sunri	4	10	4	...	2	...	...	20
Tanti and Tatwa	32	23	9	2	4	...	...	70
Teli and Tili	17	39	26	3	6	2	...	93
Others	131	210	104	117	65	14	1	642

PART III.—Castes and Tribes of Tea Garden Employees.

Caste.	Jalpaiguri.	Darjeeling.	Chittagong.	Total.	Caste.	Jalpaiguri.	Darjeeling.	Chittagong.	Total.
1	2	3	4	5	1	2	3	4	5
Agarwala	202	1	...	203	Dosadh	310	7	22	339
Asur	809	...	...	809	Ghatti	318	436	...	754
Bagdi	5	171	58	234	Ghasi	2,087	13	39	2,139
Barhi	216	10	...	226	Ghatwal	608	...	34	642
Bauri	234	...	1,355	1,589	Gosla	2,450	175	64	2,689
Bediya	323	...	...	323	Gorkhi	15	322	...	337
Bhorta	625	...	76	701	Gorait	2,422	...	6	2,428
Bhotia	4,210	716	...	4,926	Gosain	158	73	...	231
Bhuiya	2,378	108	244	2,730	Gurung	712	4,706	...	5,418
Bhumij	229	...	65	294	Hajjam	120	...	...	120
Brahman	1,049	769	17	1,835	Halwai	19	91	...	110
Buddhist (unspecified)	100	...	...	100	Hari	43	...	60	103
Chamar	245	1	57	303	Ho	1,168	...	...	1,168
Chasa	...	...	122	122	Indian Christian	1,191	14	13	1,218
Chik (Baraik)	3,250	2	...	3,252	Jumtar	2,289	1	...	2,290
Chinese	175	...	1	176	Jogi	88	81	29	198
Damai	631	1,807	...	2,438	Jolaha	260	5	...	265
Darzi	282	...	...	282	Kahar	108	42	15	165
Dhoba	302	1	18	321	Kalwar	127	3	...	130
Dom	588	...	262	850	Kamar	1,463	...	81	1,544

This content downloaded from
202.122.18.30 on Wed, 12 Jun 2024 09:32:33 +00:00
All use subject to https://about.jstor.org/terms

APPENDIX TO TABLE XVI.—PART III—*concluded.*

Caste.	Jalpaiguri.	Darjeeling.	Chittagong.	Total.	Caste.	Jalpaiguri.	Darjeeling.	Chittagong.	Total.
1	2	3	4	5	1	2	3	4	5
Kami	1,885	3,009	...	**4,894**	Napit	126	...	42	**168**
Kandu	136	5	...	**141**	Nepali (unspecified)	245	...	...	**245**
Kayasth	484	26	47	**557**	Newar	1,897	2,217	...	**4,114**
Khambu	293	9,770	...	**10,063**	Muniya	119	...	...	**119**
					Oraon	55,543	1,357	61	**56,961**
Kharia	6,048	...	...	**6,048**					
Kharwar	2,093	132	172	**2,365**	Oriya	382	...	11	**393**
Khas	233	3,156	...	**3,389**	Pan (Panika)	170	...	42	**212**
Khawas	48	311	...	**359**	Pasi	9	9	205	**223**
Koiri	24	...	132	**156**	Pathan	227	11	...	**238**
					Rajbansi	308	17	8	**333**
Kora	93	...	13	**106**					
Korwa	788	...	...	**788**	Rajput (Chhatri)	3,051	3,507	22	**6,580**
Kumhar	373	...	3	**376**	Rajwar	83	...	64	**147**
Kurmi	516	4	260	**780**	Rautia	513	...	...	**513**
Lepcha	107	1,428	...	**1,535**	Sanyasi	251	316	...	**567**
					Santal	11,319	362	422	**12,103**
Limbu	1,445	3,026	...	**4,471**					
Lohar	3,985	119	197	**4,301**	Sarki	631	813	...	**1,444**
Mahli	2,500	51	9	**2,560**	Sheikh	1,645	39	145	**1,829**
Mallah	522	...	2	**524**	Sonar (Sarnakar)	286	563	...	**849**
Malo	45	...	77	**122**	Sunri	182	7	...	**189**
					Sunuwar	152	1,271	...	**1,423**
Malpaharia	2,400	103	...	**2,503**					
Mangar	5,703	4,503	...	**10,206**	Tanti and Tatwa	665	22	5	**692**
Manjhi	119	515	...	**634**	Teli and Tili	520	3	18	**541**
Mech	238	...	...	**238**	Thakuri	47	355	...	**402**
Muchi	149	22	...	**171**	Tharu	65	104	...	**169**
					Tipara	...	...	189	**189**
Munda	17,280	404	199	**17,883**					
Murmi	2,130	8,582	...	**10,712**	Turi	1,256	7	299	**1,562**
Musahar	123	...	336	**464**	Yakha	40	451	...	**491**
Nagesia	993	233	...	**1,231**	Others	2,351	307	268	**2,926**

Note.—Tribal converts to Christianity, so returned, have been included in the respective tribes to which they belong.

PART IV.—Castes of Jute Mill Employees.

Caste.	Hooghly.	Howrah.	Calcutta.	24-Parganas.	*Total.*	Caste.	Hooghly.	Howrah.	Calcutta.	24-Parganas.	*Total.*
1	2	3	4	5	6	1	2	3	4	5	6
Agarwala	435	...	9	73	**517**	Kaora	170	476	44	252	**942**
Bagdi	2,502	1,802	153	1,637	**6,094**	Kapali	...	258	...	...	**258**
Baishnab (Bairagi)	373	616	122	1,770	**2,886**	Kayasth	859	1,017	125	1,475	**3,476**
Baliya	239	52	6	405	**702**	Kewat	15	9	2	1,091	**1,117**
Barui	149	53	32	158	**392**	Khandait	238	969	298	1,304	**2,809**
Bediya	...	...	...	111	**111**	Khatri	...	...	4	220	**225**
Bhar	227	43	5	1,179	**1,454**	Koiri	525	265	62	1,042	**1,894**
Bhuiya	14	26	79	341	**460**	Kumhar	146	394	133	245	**918**
Bind	148	2	...	1,142	**1,292**	Kunjra	81	15	...	109	**205**
Brahman	1,119	1,052	526	5,591	**8,888**	Kurmi	709	797	92	1,035	**2,627**
Chamar	1,233	2,477	1,251	16,549	**21,510**	Lohar	4	16	16	71	**107**
Chasadhoba	133	3	8	36	**180**	Mali (Malakar)	83	22	5	353	**463**
Devanga	...	...	...	2,216	**2,216**	Mallah	435	190	11	655	**1,291**
Dhanuk	69	7	...	54	**130**	Malo	24	125	...	1,184	**1,333**
Dhoba	...	34	7	231	**272**	Moyra	345	204	17	673	**1,239**
Dhunia	170	79	33	809	**1,097**	Muchi	732	645	391	4,074	**5,842**
Dom	127	276	73	203	**679**	Namasudra	107	360	12	156	**635**
Dosadh	828	1,401	340	2,984	**5,555**	Napit	297	533	30	598	**1,458**
Gandhabanik	102	68	25	331	**526**	Muniya	287	347	30	625	**1,289**
Gour	151	23	...	261	**435**	Pasi	302	210	20	1,019	**1,551**
Goala	840	524	381	3,248	**4,993**	Pathan	633	776	110	1,599	**3,118**
Hajjam	45	6	...	147	**198**	Patwa	260	2	1	1	**264**
Halwai	33	19	22	273	**357**	Pod	63	975	10	275	**1,323**
Hari	223	33	10	150	**416**	Rajput (Chhatri)	574	902	89	1,183	**2,745**
Indian Christian	51	63	10	262	**386**	Sadgop	403	634	72	378	**1,487**
Jogi	102	187	6	627	**922**	Saiyad	319	1,012	62	431	**1,824**
Jolaha	4,522	699	573	14,151	**19,745**	Sheikh	4,477	12,580	3,321	20,651	**41,029**
Kahar	505	512	301	1,759	**3,077**	Sonar (Sarnakar)	173	111	25	290	**599**
Kaibartta	553	805	89	496	**1,899**	Subarnabanik	173	77	27	37	**314**
Kaibartta (Chasi)	1,005	5,391	501	5,027	**11,922**	Sunri	114	34	57	159	**364**
Kaibartta (Jaliya)	111	49	8	149	**317**	Sutradhar	84	75	13	86	**258**
Kalu	153	321	39	634	**1,148**	Tamboli	94	5	15	7	**121**
Kalwar	157	149	43	616	**966**	Tanti and Tatwa	1,499	1,372	353	4,072	**7,296**
Kamar	309	279	21	662	**1,171**	Teli and Tili	1,687	588	447	4,500	**7,217**
Kandu	418	41	31	529	**1,052**	Tiyar	197	818	29	271	**1,306**
Kansari	35	25	5	69	**134**	Turaha	4	...	3	103	**110**
						Others	528	1,239	137	1,543	**3,447**

This content downloaded from
202.122.18.30 on Wed, 12 Jun 2024 09:32:33 +00:00
All use subject to https://about.jstor.org/terms



This content downloaded from
202.122.18.30 on Wed, 12 Jun 2024 09:32:33 +00:00
All use subject to https://about.jstor.org/terms

TABLE XVII.

CHRISTIANS BY SECT AND RACE.

This table shows the denominations of Christians of all races. The classification, which is prescribed by the Census Commissioner for India, differs from that adopted in 1901, the principal changes being as follows:—

(1) Persons who returned themselves as Protestants without specifying any particular denomination, and whose denomination could not be ascertained by means of subsequent enquiries, were treated in that year as members of the Anglican Communion. They are now classified under the head "Protestant (Unsectarian or sect not specified)."

(2) Under this latter head also are shown persons who returned themselves as Dissenter, Nonconformist, Unsectarian or Undenominational. In 1901 they were classed under the head "Minor Denominations," which is now reserved for true sects or denominations.

Armenians have been classed in this table under the head "European and allied races." They are shown separately in Table XVIII, from which information regarding their numbers, etc., can be obtained. Under the orders of the Government of India, those formerly known as Eurasians are shown under the head "Anglo-Indians." The Feringis of Eastern Bengal are treated as Anglo-Indians for the purpose of this table.

Details of the entries grouped together under the head "Minor Protestant Denominations" are given below:—

Name of Denomination.	Total.			European and Allied Races.		Anglo-Indians.		Indians.	
	Persons.	Males.	Females.	Males.	Females.	Males.	Females.	Males.	Females.
1	2	3	4	5	6	7	8	9	10
Adventist	39	18	21	11	15	3	1	4	5
Catholic Apostolic	4	1	3	...	3	...	...	1	...
Church of Christ Mission ...	4	2	2	2	...	...	2	...	...
Church of God	33	22	11	2	...	...	3	20	8
Church of India	1	...	1	...	...	...	...	...	1
Disciples of Christ ...	3	...	3	...	...	...	1	...	2
Evangelical	35	5	30	5	5	...	1	...	24
Evangelical Union	5	1	4	...	...	1	...	...	4
Evangelist Church	19	10	9	...	...	...	...	10	9
Household of Faith ...	15	4	11	...	4	...	...	4	7
Irvingite	2	2	...	2	...	...	...	...	...
Plymouth Brethren ...	1	1	...	1	...	...	...	...	...
Seventh Day Adventist ...	55	22	33	2	3	3	8	17	22
Swedenborgian	1	1	...	...	...	1	...	...	...
Total	*217*	*89*	*128*	*25*	*30*	*8*	*16*	*56*	*82*
BRITISH SUBJECTS IN CHANDERNAGORE.									
Catholic Apostolic ...	13	7	6	7	6	...	...	...	...

This content downloaded from
202.122.18.30 on Wed, 12 Jun 2024 09:32:33 +00:00
All use subject to https://about.jstor.org/terms

TABLE XVII.—Territorial Distribution of the Christian Population by Sect and Race.

District or State.	All Denominations.										Anglican Communion.									
	Total.			Distribution by Race.							Total.			Distribution by Race.						
				European and allied races.		Anglo-Indians.		Indians.						European and allied races.		Anglo-Indians.		Indians.		
	Persons.	Males.	Females.	Males.	Females.	Males.	Females.	Males.	Females.		Persons.	Males.	Females.	Males.	Females.	Males.	Females.	Males.	Females.	
1	2	3	4	5	6	7	8	9	10		11	12	13	14	15	16	17	18	19	
BENGAL	*129,746*	*70,260*	*59,486*	*16,671*	*8,780*	*10,541*	*10,494*	*43,048*	*40,212*		*39,021*	*22,329*	*16,692*	*9,473*	*4,838*	*3,409*	*3,296*	*9,447*	*8,558*	
(1) British Territory	*129,518*	*70,127*	*59,391*	*16,657*	*8,772*	*10,529*	*10,479*	*42,941*	*40,140*		*38,976*	*22,304*	*16,672*	*9,465*	*4,834*	*3,408*	*3,295*	*9,431*	*8,543*	
BURDWAN DIVISION	*13,782*	*7,545*	*6,237*	*2,057*	*1,256*	*1,539*	*1,419*	*3,949*	*3,562*		*3,704*	*2,041*	*1,663*	*1,017*	*692*	*569*	*488*	*455*	*483*	
Burdwan	3,820	2,055	1,765	732	505	490	485	833	775		1,398	769	629	384	275	194	171	191	183	
Birbhum	813	419	394	25	15	45	34	349	345		104	60	44	16	12	32	20	12	12	
Bankura	1,012	530	482	12	14	5	3	513	465		6	6	...	4	...	2	...	...	...	
Midnapore	4,166	2,239	1,927	396	220	364	277	1,469	1,430		894	498	396	232	130	120	93	155	173	
Hooghly	851	501	350	132	55	123	139	246	156		203	103	100	23	15	57	55	23	30	
Howrah	3,120	1,811	1,309	760	447	512	431	539	381		1,099	605	494	367	260	164	149	74	85	
PRESIDENCY DIVISION	*68,088*	*37,907*	*30,181*	*13,222*	*5,705*	*7,297*	*7,591*	*19,388*	*16,885*		*28,050*	*16,012*	*12,038*	*6,303*	*3,141*	*2,518*	*2,543*	*7,191*	*6,354*	
24-Parganas	16,027	8,914	7,113	1,747	601	292	279	6,875	6,233		6,346	3,866	2,480	1,008	354	109	101	2,549	2,225	
Calcutta	39,551	22,472	17,079	9,314	4,983	6,920	7,257	6,238	4,839		15,636	9,200	6,436	5,210	2,727	2,377	2,414	1,613	1,295	
Nadia	9,132	4,717	4,415	75	66	45	31	4,597	4,318		5,861	3,032	2,829	43	33	21	18	2,968	2,778	
Murshidabad	413	202	211	47	39	17	8	138	164		107	52	55	27	25	7	7	18	23	
Jessore	1,272	652	620	20	14	13	5	619	601		17	11	6	6	1	1	...	4	5	
Khulna	1,693	950	743	19	2	10	11	921	730		83	51	32	9	1	3	3	39	28	
RAJSHAHI DIVISION	*17,167*	*9,422*	*7,745*	*2,565*	*1,278*	*645*	*432*	*6,212*	*6,035*		*5,170*	*3,136*	*2,034*	*1,735*	*728*	*269*	*209*	*1,132*	*1,097*	
Rajshahi	323	163	160	32	23	2	4	129	133		28	18	10	18	10	...	...	...	...	
Dinajpur	1,964	1,019	945	22	12	13	13	984	920		30	16	14	10	7	6	6	...	1	
Jalpaiguri	5,501	2,928	2,573	273	69	10	5	2,645	2,499		3,316	1,224	1,092	148	33	6	3	1,072	1,056	
Darjeeling	7,689	4,377	3,312	1,911	627	559	356	1,907	2,029		2,365	1,623	742	1,356	541	242	179	25	22	
Rangpur	599	336	263	218	177	24	23	94	63		269	153	116	130	95	5	6	18	15	
Bogra	161	91	70	7	4	...	...	84	66		8	6	2	6	2	...	...	...	...	
Pabna	500	296	204	96	61	34	23	166	115		144	91	53	66	36	8	14	17	3	
Malda	430	212	218	6	5	3	3	203	210		10	5	5	3	4	2	1	...	...	
DACCA DIVISION	*27,726*	*13,773*	*13,953*	*577*	*378*	*556*	*549*	*12,640*	*13,026*		*1,759*	*949*	*810*	*286*	*183*	*12*	*22*	*651*	*605*	
Dacca	13,194	6,320	6,874	399	234	130	93	5,791	6,547		337	206	131	190	107	9	17	7	7	
Mymensingh	2,181	1,143	1,038	63	41	3	3	1,077	994		94	55	39	31	13	1	1	23	25	
Faridpur	5,810	3,015	2,795	70	64	6	6	2,939	2,725		711	361	350	43	43	...	...	318	304	
Backergunge	6,541	3,295	3,246	45	39	417	447	2,833	2,760		617	327	290	22	20	2	1	303	269	
CHITTAGONG DIVISION	*2,755*	*1,480*	*1,275*	*236*	*155*	*492*	*488*	*752*	*632*		*293*	*166*	*127*	*124*	*90*	*40*	*33*	*2*	*4*	
Tippera	410	236	174	44	30	60	33	132	111		68	35	33	19	17	15	12	1	4	
Noakhali	743	370	373	10	3	178	185	182	185		11	5	6	3	1	1	5	1	...	
Chittagong	1,430	784	646	174	119	254	270	356	257		212	124	88	100	72	24	16	...	...	
Chittagong Hill Tracts	172	90	82	8	3	...	...	82	79		2	2	...	2	...	...	...	...	...	
(2) Feudatory States	*228*	*133*	*95*	*14*	*8*	*12*	*15*	*107*	*72*		*45*	*25*	*20*	*8*	*4*	*1*	*1*	*16*	*15*	
Cooch Behar	90	58	32	10	6	7	6	41	20		40	21	19	4	3	1	1	16	15	
Hill Tippera	138	75	63	4	2	5	9	66	52		5	4	1	4	1	...	...	...	...	
SIKKIM	*285*	*155*	*130*	*13*	*1*	*4*	...	*138*	*129*		*99*	*67*	*32*	*7*	...	*3*	...	*57*	*32*	
British Subjects in French Chandernagore	*287*	*191*	*166*	*44*	*49*	...	...	*77*	*117*		*56*	*29*	*27*	*26*	*17*	...	...	*3*	*10*	

This content downloaded from 202.122.18.30 on Wed, 12 Jun 2024 09:32:33 +00:00
All use subject to https://about.jstor.org/terms

DISTRICT OR STATE.	ARMENIAN.									BAPTIST.								
	TOTAL.			DISTRIBUTION BY RACE.						TOTAL.			DISTRIBUTION BY RACE.					
				EUROPEAN AND ALLIED RACES.		ANGLO-INDIANS.		INDIANS.					EUROPEAN AND ALLIED RACES.		ANGLO-INDIANS.		INDIANS.	
	Persons.	Males.	Females.	Males.	Females.	Males.	Females.	Males.	Females.	Persons.	Males.	Females.	Males.	Females.	Males.	Females.	Males.	Females.
	20	21	22	23	24	25	26	27	28	29	30	31	32	33	34	35	36	37
BENGAL	*799*	*519*	*280*	*498*	*271*	*12*	*5*	*9*	*4*	*23,960*	*12,336*	*11,624*	*315*	*275*	*228*	*239*	*11,783*	*11,120*
(1) British Territory	*798*	*518*	*280*	*497*	*271*	*12*	*5*	*9*	*4*	*23,893*	*12,294*	*11,599*	*315*	*274*	*225*	*234*	*11,754*	*11,091*
BURDWAN DIVISION	*35*	*22*	*13*	*22*	*13*	...	...	...	...	*2,457*	*1,228*	*1,229*	*78*	*74*	*76*	*75*	*1,074*	*1,080*
Burdwan	15	11	4	11	4	...	...	...	...	125	63	62	20	18	9	14	34	30
Birbhum										140	66	74	1	1	1	3	64	70
Bankura										141	73	68	...	...	...	...	73	68
Midnapore										1,414	652	762	25	31	22	26	605	705
Hooghly	2	2	...	2	...					214	146	68	10	7	5	7	131	54
Howrah	18	9	9	9	9					423	228	195	22	17	39	25	167	153
PRESIDENCY DIVISION	*667*	*437*	*230*	*419*	*221*	*10*	*5*	*8*	*4*	*7,166*	*3,819*	*3,347*	*174*	*114*	*125*	*134*	*3,590*	*3,099*
24-Parganas	24	20	4	20	4	...	...	...	...	2,818	1,489	1,329	15	11	3	4	1,471	1,314
Calcutta	638	414	224	398	215	8	5	8	4	2,521	1,309	1,212	155	102	120	129	1,034	981
Nadia	5	3	2	1	2	2	...	...	...	89	55	34	...	...	1	...	54	34
Murshidabad										13	7	6	...	...	...	...	7	6
Jessore										307	165	142	1	1	1	1	163	140
Khulna										1,418	794	624	3	...	...	...	791	624
RAJSHAHI DIVISION	*11*	*7*	*4*	*6*	*4*	...	...	*1*	...	*2,510*	*1,214*	*1,296*	*28*	*42*	*8*	*14*	*1,178*	*1,240*
Rajshahi										13	8	5	...	...	...	...	8	5
Dinajpur										1,071	559	512	1	1			558	511
Jalpaiguri										585	221	364	4	4		1	217	359
Darjeeling	11	7	4	6	4	...	...	1	...	132	67	65	15	25	6	10	46	30
Rangpur										66	37	29	4	3		2	33	24
Bogra										72	35	37		2			35	35
Pabna										212	112	100	3	7	1		108	93
Malda										359	175	184	1		1	1	173	183
DACCA DIVISION	*81*	*48*	*33*	*46*	*33*	*2*	...	...	...	*11,306*	*5,788*	*5,518*	*20*	*29*	*3*	*3*	*5,765*	*5,486*
Dacca	76	45	31	43	31	2				683	345	338	11	7	3	2	331	329
Mymensingh	4	3	1	3	1					1,954	1,020	934	6	10			1,014	924
Faridpur	1		1		1					4,529	2,352	2,177	2	6			2,350	2,171
Backergunge										4,140	2,071	2,069	1	6		1	2,070	2,062
CHITTAGONG DIVISION	*4*	*4*	...	*4*	...	...	...	...	...	*454*	*245*	*209*	*15*	*15*	*13*	*8*	*217*	*186*
Tippera	1	1		1						170	95	75	5	8	2		88	67
Noakhali										15	9	6	2	2	1		6	4
Chittagong	3	3		3						100	54	46	3	2	19	8	36	36
Chittageng Hill Tracts										169	87	82	5	3			82	79
(2) *Feudatory States*	*1*	*1*	...	*1*	...	...	...	...	...	*67*	*32*	*35*	...	*1*	*3*	*5*	*29*	*29*
Cooch Behar	1	1		1						5	1	4				1		4
Hill Tippera										62	31	31		1	3	5	28	25
SIKKIM																		
BRITISH SUBJECTS IN FRENCH CHANDERNAGORE																		

This content downloaded from 202.122.18.30 on Wed, 12 Jun 2024 09:32:33 +00:00
All use subject to https://about.jstor.org/terms

TABLE XVII.—Territorial Distribution of the Christian Population by Sect and Race—*continued.*

District or State.	CONGREGATIONALIST.									GREEK.								
	Total.			Distribution by Race.						Total.			Distribution by Race.					
				European and allied races.		Anglo-Indians.		Indians.					European and allied races.		Anglo-Indians.		Indians.	
	Persons.	Males.	Females.	Males.	Females.	Males.	Females.	Males.	Females.	Persons.	Males.	Females.	Males.	Females.	Males.	Females.	Males.	Females.
	38	39	40	41	42	43	44	45	46	47	48	49	50	51	52	53	54	55
BENGAL	2,531	1,307	1,227	84	64	24	26	1,199	1,137	199	148	51	142	49	3	1	3	1
(1) *British Territory*	2,531	1,307	1,227	84	64	24	26	1,199	1,137	199	144	48	138	46	3	1	3	1
BURDWAN DIVISION	30	19	11	10	9	2	...	7	2	4	3	1	3	1	...	...	...	...
Burdwan	13	4	9	3	7	1	...	...	2	2	2	...	2	...	...	...	...	...
Birbhum	...	...	...	...	...	...	...	...	...	...	...	...	...	...	...	...	...	...
Bankura	...	...	...	...	...	...	...	...	...	...	...	...	...	...	...	...	...	...
Midnapore	5	5	...	1	...	...	...	4	...	...	...	...	...	...	...	...	...	...
Hooghly	6	5	1	1	1	1	...	3	...	2	1	1	1	1	...	...	...	...
Howrah	6	5	1	5	1	...	...	...	...	...	...	...	...	...	...	...	...	...
PRESIDENCY DIVISION	2,393	1,237	1,156	69	52	22	26	1,146	1,078	165	122	43	117	41	2	1	3	1
24-Parganas	1,827	959	868	8	3	1	...	950	865	16	12	4	12	4	...	...	...	...
Calcutta	290	152	138	52	42	20	26	80	70	149	110	39	105	37	2	1	3	1
Nadia	26	4	22	3	1	...	...	1	21	...	...	...	...	...	...	...	...	...
Murshidabad	202	87	115	6	6	1	...	80	109	...	...	...	...	...	...	...	...	...
Jessore	23	16	7	...	...	...	...	16	7	...	...	...	...	...	...	...	...	...
Khulna	25	19	6	...	...	...	...	19	6	...	...	...	...	...	...	...	...	...
RAJSHAHI DIVISION	105	47	58	1	1	...	...	46	57	5	5	...	5	...	...	...	...	...
Rajshahi	...	...	...	...	...	...	...	...	...	...	...	...	...	...	...	...	...	...
Dinajpur	...	...	...	...	...	...	...	...	...	...	...	...	...	...	...	...	...	...
Jalpaiguri	...	...	...	...	...	...	...	...	...	...	...	...	...	...	...	...	...	...
Darjeeling	...	...	...	...	...	...	...	...	...	...	...	...	...	...	...	...	...	...
Rangpur	105	47	58	1	1	...	...	46	57	1	1	...	1	...	...	...	...	...
Bogra	...	...	...	...	...	...	...	...	...	2	2	...	2	...	...	...	...	...
Pabna	...	...	...	...	...	...	...	...	...	1	1	...	1	...	...	...	...	...
Malda	...	...	...	...	...	...	...	...	...	...	...	...	...	...	...	...	...	...
DACCA DIVISION	5	3	2	3	2	...	...	...	...	1	1	...	1	...	...	...	...	...
Dacca	3	1	2	1	2	...	...	...	...	18	14	4	13	4	1	...	...	...
Mymensingh	2	2	...	2	...	...	...	...	...	17	13	4	13	4	...	...	...	...
Faridpur	...	...	...	...	...	...	...	...	...	...	...	...	...	...	...	...	...	...
Backergunge	...	...	...	...	...	...	...	...	...	1	1	...	...	...	1	...	...	...
CHITTAGONG DIVISION	1	1	...	1	...	...	...	...	...	...	...	...	...	...	...	...	...	...
Tippera	1	1	...	1	...	...	...	...	...	...	...	...	...	...	...	...	...	...
Noakhali	...	...	...	...	...	...	...	...	...	...	...	...	...	...	...	...	...	...
Chittagong	...	...	...	...	...	...	...	...	...	...	...	...	...	...	...	...	...	...
Chittagong Hill Tracts	...	...	...	...	...	...	...	...	...	...	...	...	...	...	...	...	...	...
(2) *Feudatory States*	...	...	...	...	...	...	...	...	...	7	4	3	4	3	...	...	...	...
Cooch Behar	...	...	...	...	...	...	...	...	...	7	4	3	4	3	...	...	...	...
Hill Tippera	...	...	...	...	...	...	...	...	...	...	...	...	...	...	...	...	...	...
SIKKIM	...	...	...	...	...	...	...	...	...	...	...	...	...	...	...	...	...	...
British Subjects in French Chandernagore	...	...	...	...	...	...	...	...	...	...	...	...	...	...	...	...	...	...

This content downloaded from 202.122.18.30 on Wed, 12 Jun 2024 09:32:33 +00:00
All use subject to https://about.jstor.org/terms

TABLE XVII.—Territorial Distribution of the Christian Population by Sect and Race—*continued.*

District or State.	LUTHERAN.										METHODIST.									
	Total.			Distribution by Race.							Total.			Distribution by Race.						
				European and allied races.		Anglo-Indians.		Indians.						European and allied races.		Anglo-Indians.		Indians.		
	Persons.	Males.	Females.	Males.	Females.	Males.	Females.	Males.	Females.		Persons.	Males.	Females.	Males.	Females.	Males.	Females.	Males.	Females.	
	56	57	58	59	60	61	62	63	64		65	66	67	68	69	70	71	72	73	
BENGAL	1,214	715	499	185	46	6	1	524	452		3,971	2,024	1,947	371	194	150	219	1,503	1,534	
(1) *British Territory*	1,212	714	498	184	46	6	1	524	451		3,971	2,024	1,947	371	194	150	219	1,503	1,534	
BURDWAN DIVISION	538	287	251	5	...	3	...	279	251		1,881	989	892	49	32	15	33	925	827	
Burdwan	2	2	...	2	...	...	...	...	...		917	478	439	14	17	9	25	455	397	
Birbhum	500	251	249	...	...	...	...	251	249		35	21	14	1	...	...	...	20	14	
Bankura	...	...	...	...	...	...	...	...	...		843	440	403	5	9	...	1	435	393	
Midnapore	3	3	...	...	...	3	...	...	...		39	16	23	4	2	2	3	10	18	
Hooghly	10	10	...	...	...	...	...	10	...		15	9	6	3	...	3	3	3	3	
Howrah	23	21	2	3	...	...	...	18	2		32	25	7	22	4	1	1	2	2	
PRESIDENCY DIVISION	293	234	59	175	41	1	1	58	17		1,983	971	1,012	281	141	115	170	575	701	
24-Parganas	39	36	3	...	...	...	...	36	3		659	346	313	53	25	9	7	284	281	
Calcutta	250	195	55	175	41	1	1	19	13		1,302	614	688	227	112	104	163	283	413	
Nadia	4	3	1	...	...	...	...	3	1		12	8	4	1	4	2	...	5	...	
Murshidabad	...	...	...	...	...	...	...	...	...		9	2	7	...	...	...	...	2	7	
Jessore	...	...	...	...	...	...	...	...	...		...	...	...	...	...	...	...	...	...	
Khulna	...	...	...	...	...	...	...	...	...		1	1	...	...	...	...	...	1	...	
RAJSHAHI DIVISION	374	187	187	1	4	1	...	185	183		92	55	37	36	21	17	14	2	2	
Rajshahi	...	...	...	...	...	...	...	...	...		...	...	...	...	...	...	...	...	...	
Dinajpur	257	128	129	...	...	...	...	128	129		...	...	...	...	...	...	...	...	...	
Jalpaiguri	109	54	55	...	1	...	...	54	54		2	2	...	2	...	...	...	...	...	
Darjeeling	5	2	3	1	3	1	...	...	...		86	51	35	34	21	17	14	...	...	
Rangpur	...	...	...	...	...	...	...	...	...		4	2	2	...	...	...	...	...	...	
Bogra	...	...	...	...	...	...	...	...	...		...	...	...	...	...	...	...	2	2	
Pabna	...	...	...	...	...	...	...	...	...		...	...	...	...	...	...	...	...	...	
Malda	3	3	...	...	...	...	...	3	...		...	...	...	...	...	...	...	...	...	
DACCA DIVISION	5	4	1	2	1	...	...	2	...		12	6	6	3	...	2	2	1	4	
Dacca	3	2	1	2	1	...	...	...	...		6	4	2	2	...	1	1	1	1	
Mymensingh	2	2	...	...	...	...	...	2	...		3	1	3	...	1	...	...	...	3	
Faridpur	...	...	...	...	...	...	...	...	...		1	1	...	...	...	...	...	...	...	
Backergunge	...	...	...	...	...	...	...	...	...		2	1	...	...	...	1	1	...	...	
CHITTAGONG DIVISION ...	2	2	...	1	...	1	...	...	...		3	3	...	2	...	1	...	...	...	
Tippera	...	...	...	...	...	...	...	...	...		...	...	...	...	...	...	...	...	...	
Noakhali	...	...	...	...	...	...	...	...	...		...	...	...	...	...	...	...	...	...	
Chittagong	2	2	...	1	...	1	...	...	...		3	3	...	2	...	1	...	...	...	
Chittagong Hill Tracts ...	...	...	...	...	...	...	...	...	...		...	...	...	...	...	...	...	...	...	
(2) *Feudatory States*	2	1	1	1	...	...	...	...	1		...	...	...	...	...	...	...	...	...	
Cooch Behar	2	1	1	1	...	...	...	...	1		...	...	...	...	...	...	...	...	...	
Hill Tippera	...	...	...	...	...	...	...	...	...		...	...	...	...	...	...	...	...	...	
SIKKIM	...	...	...	...	...	...	...	...	...		...	...	...	...	...	...	...	...	...	
BRITISH SUBJECTS IN FRENCH CHANDERNAGOR	...	...	...	...	...	...	...	...	...		1	1	...	1	...	...	...	...	...	

This content downloaded from 202.122.18.30 on Wed, 12 Jun 2024 09:32:33 +00:00
All use subject to https://about.jstor.org/terms

TABLE XVII.—Territorial Distribution of the Christian Population by Sect and Race—*continued.*

District or State.	*Minor Protestant Denominations.*										*Presbyterian.*									
	Total.			Distribution by Race.							Total.			Distribution by Race.						
				European and allied races.		Anglo-Indians.		Indians.						European and allied races.		Anglo-Indians.		Indians.		
	Persons.	Males.	Females.	Males.	Females.	Males.	Females.	Males.	Females.		Persons.	Males.	Females.	Males.	Females.	Males.	Females.	Males.	Females.	
	74	75	76	77	78	79	80	81	82		83	84	85	86	87	88	89	90	91	
BENGAL	*217*	*89*	*128*	*25*	*30*	*8*	*16*	*56*	*82*		*7,722*	*4,654*	*3,068*	*1,984*	*677*	*685*	*261*	*1,985*	*2,130*	
(1) British Territory	*217*	*89*	*128*	*25*	*30*	*8*	*16*	*56*	*82*		*7,722*	*4,654*	*3,068*	*1,984*	*677*	*685*	*261*	*1,985*	*2,130*	
BURDWAN DIVISION	*2*	...	*2*	...	*2*	...	...	...	...		*739*	*470*	*269*	*348*	*130*	*25*	*30*	*97*	*109*	
Burdwan	...	...	...	...	...	...	...	...	...		199	119	80	75	40	9	11	35	29	
Birbhum	...	...	...	...	...	...	...	...	...		3	3	...	3	...	...	...	...	...	
Bankura	...	...	...	...	...	...	...	...	...		2	1	1	1	1	...	...	...	...	
Midnapore	...	...	...	...	...	...	...	...	...		32	15	17	12	10	...	...	3	7	
Hooghly	...	...	...	...	...	...	...	...	...		201	124	77	81	17	6	2	37	58	
Howrah	2	...	2	...	2	...	...	...	...		302	208	94	176	62	10	17	22	15	
PRESIDENCY DIVISION	*139*	*44*	*95*	*21*	*23*	*7*	*16*	*16*	*51*		*2,486*	*1,705*	*781*	*1,342*	*372*	*160*	*154*	*203*	*255*	
24-Parganas	...	...	...	...	...	...	...	...	...		593	476	117	428	72	15	22	33	23	
Calcutta	113	34	79	21	24	5	14	8	41		1,851	1,201	650	888	293	143	132	170	225	
Nadia	...	...	...	...	...	...	...	...	...		25	15	10	13	5	2	...	...	5	
Murshidabad	...	...	...	...	...	...	...	...	...		8	6	2	6	...	...	...	...	2	
Jessore	15	4	11	...	4	...	...	4	7		8	6	2	6	2	...	...	...	...	
Khulna	11	6	5	...	...	2	2	4	3		1	1	...	1	...	...	...	...	...	
RAJSHAHI DIVISION	*12*	*9*	*3*	*1*	...	...	...	*8*	*3*		*3,949*	*1,983*	*1,966*	*219*	*130*	*91*	*75*	*1,673*	*1,761*	
Rajshahi	1	1	...	1	...	...	...	...	...		50	19	31	4	8	...	...	15	23	
Dinajpur	...	...	...	...	...	...	...	...	...		935	554	381	94	10	...	...	460	371	
Jalpaiguri	...	...	...	...	...	...	...	...	...		2,931	1,391	1,540	103	99	91	75	1,197	1,366	
Darjeeling	...	...	...	...	...	...	...	...	...		20	9	11	8	11	...	...	1	...	
Rangpur	...	...	...	...	...	...	...	...	...		...	...	...	...	...	...	...	...	...	
Bogra	11	8	3	...	...	...	...	8	3		13	10	3	10	2	...	...	...	1	
Pabna	...	...	...	...	...	...	...	...	...		...	...	...	...	...	...	...	...	...	
Malda	...	...	...	...	...	...	...	...	...		...	...	...	...	...	...	...	...	...	
DACCA DIVISION	*61*	*33*	*28*	*1*	...	...	...	*32*	*28*		*521*	*479*	*42*	*59*	*35*	*408*	*2*	*12*	*5*	
Dacca	...	...	...	...	...	...	...	...	...		66	40	26	40	26	...	...	...	...	
Mymensingh	11	6	5	...	...	...	...	6	5		5	4	1	4	1	...	...	...	...	
Faridpur	41	21	20	1	...	...	...	20	20		32	20	12	11	6	4	2	5	4	
Backergunge	9	6	3	...	...	...	...	6	3		418	415	3	4	2	404	...	7	1	
CHITTAGONG DIVISION	*3*	*3*	...	*2*	...	*1*	...	...	...		*27*	*17*	*10*	*16*	*10*	*1*	...	...	...	
Tippera	1	1	...	...	...	1	...	...	...		11	7	4	6	4	1	...	...	...	
Noakhali	...	...	...	...	...	...	...	...	...		...	...	...	...	...	...	...	...	...	
Chittagong	2	2	...	2	...	...	...	...	...		16	10	6	10	6	...	...	...	...	
Chittagong Hill Tracts	...	...	...	...	...	...	...	...	...		...	...	...	...	...	...	...	...	...	
(2) Feudatory States	...	...	...	...	...	...	...	...	...		...	...	...	...	...	...	...	...	...	
Cooch Behar	...	...	...	...	...	...	...	...	...		...	...	...	...	...	...	...	...	...	
Hill Tippera	...	...	...	...	...	...	...	...	...		...	...	...	...	...	...	...	...	...	
SIKKIM	...	...	...	...	...	...	...	...	...		*170*	*76*	*94*	*1*	*1*	...	...	*75*	*93*	
British Subjects in French Chandernagore	*13*	*7*	*6*	*7*	*6*	...	...	...	...		*12*	*8*	*4*	*8*	*4*	...	...	...	...	

This content downloaded from 202.122.18.30 on Wed, 12 Jun 2024 09:32:33 +00:00
All use subject to https://about.jstor.org/terms

TABLE XVII.—Territorial Distribution of the Christian Population by Sect and Race—*continued.*

District or State.	*PROTESTANT (UNSECTARIAN OR SECT NOT SPECIFIED).*										*QUAKER.*									
	Total.			Distribution by Race.							Total.			Distribution by Race.						
				European and allied races.		Anglo-Indians.		Indians.						European and allied races.		Anglo-Indians.		Indians.		
	Persons.	Males.	Females.	Males.	Females.	Males.	Females.	Males.	Females.		Persons.	Males.	Females.	Males.	Females.	Males.	Females.	Males.	Females.	
	92	93	94	95	96	97	98	99	100		101	102	103	104	105	106	107	108	109	
BENGAL	*1,482*	*754*	*728*	*272*	*150*	*103*	*93*	*379*	*485*		*4*	*4*	...	*3*	...	*1*	...	...	...	
(1) British Territory	*1,482*	*754*	*728*	*272*	*150*	*103*	*93*	*379*	*485*		*4*	*4*	...	*3*	...	*1*	...	...	...	
BURDWAN DIVISION	*117*	*73*	*44*	*25*	*4*	*5*	*1*	*43*	*39*		*1*	*1*	...	*1*	...	...	...	...	...	
Burdwan	82	41	41	7	3	...	...	34	38		...	...	...	...	...	...	...	...	...	
Birbhum	...	...	...	...	...	...	...	...	...		...	...	...	...	...	...	...	...	...	
Bankura	...	...	...	...	...	...	...	...	...		...	...	...	...	...	...	...	...	...	
Midnapore	6	3	3	...	1	2	1	1	1		...	...	...	...	...	...	...	...	...	
Hooghly	1	1	...	1	...	...	...	...	...		...	...	...	...	...	...	...	...	...	
Howrah	28	28	...	17	...	3	...	8	...		1	1	...	1	...	...	...	...	...	
PRESIDENCY DIVISION	*1,056*	*508*	*548*	*218*	*135*	*76*	*77*	*214*	*336*		*2*	*2*	...	*2*	...	...	...	...	...	
24-Parganas	123	16	107	8	8	1	2	7	97		...	...	...	...	...	...	...	...	...	
Calcutta	927	492	435	210	126	75	75	207	234		2	...	2	...	2	...	...	...	...	
Nadia	6	...	6	...	1	...	...	...	5		...	...	...	...	...	...	...	...	...	
Murshidabad	...	...	...	...	...	...	...	...	...		...	...	...	...	...	...	...	...	...	
Jessore	...	...	...	...	...	...	...	...	...		...	...	...	...	...	...	...	...	...	
Khulna	...	...	...	...	...	...	...	...	...		...	...	...	...	...	...	...	...	...	
RAJSHAHI DIVISION	*32*	*24*	*8*	*3*	*1*	*3*	...	*18*	*7*		...	...	...	...	...	...	...	...	...	
Rajshahi	...	...	...	...	...	...	...	...	...		...	...	...	...	...	...	...	...	...	
Dinajpur	...	...	...	...	...	...	...	...	...		...	...	...	...	...	...	...	...	...	
Jalpaiguri	5	3	2	...	...	...	...	...	...		...	...	...	...	...	...	...	...	...	
Darjeeling	11	10	1	3	1	3	...	3	2		...	...	...	...	...	...	...	...	...	
Rangpur	...	...	...	...	...	...	...	4	...		...	...	...	...	...	...	...	...	...	
Bogra	9	8	1	...	...	...	...	...	...		...	...	...	...	...	...	...	...	...	
Pabna	...	...	...	...	...	...	...	8	1		...	...	...	...	...	...	...	...	...	
Malda	7	3	4	...	...	...	...	3	4		...	...	...	...	...	...	...	...	...	
DACCA DIVISION	*207*	*104*	*103*	...	...	...	...	*104*	*103*		...	...	...	...	...	...	...	...	...	
Dacca	...	...	...	...	...	...	...	...	...		...	...	...	...	...	...	...	...	...	
Mymensingh	...	...	...	...	...	...	...	...	...		...	...	...	...	...	...	...	...	...	
Faridpur	207	104	103	...	...	...	...	104	103		...	...	...	...	...	...	...	...	...	
Backergunge	...	...	...	...	...	...	...	...	...		...	...	...	...	...	...	...	...	...	
CHITTAGONG DIVISION	*70*	*45*	*25*	*26*	*10*	*19*	*15*	...	...		*1*	*1*	...	...	...	*1*	...	...	...	
Tippera	3	3	...	3	...	...	...	...	...		...	...	...	...	...	...	...	...	...	
Noakhali	...	...	...	...	...	...	...	...	...		...	...	...	...	...	...	...	...	...	
Chittagong	66	41	25	22	10	19	15	...	...		...	...	...	...	...	...	...	...	...	
Chittagong Hill Tracts	1	1	...	1	...	...	...	...	...		1	1	...	...	...	1	...	...	...	
(2) Feudatory States	...	...	...	...	...	...	...	...	...		...	...	...	...	...	...	...	...	...	
Cooch Behar	...	...	...	...	...	...	...	...	...		...	...	...	...	...	...	...	...	...	
Hill Tippera	...	...	...	...	...	...	...	...	...		...	...	...	...	...	...	...	...	...	
SIKKIM	...	...	...	...	...	...	...	...	...		...	...	...	...	...	...	...	...	...	
British Subjects in French Chandernagore	...	...	...	...	...	...	...	...	...		...	...	...	...	...	...	...	...	...	

This content downloaded from 202.122.18.30 on Wed, 12 Jun 2024 09:32:33 +00:00
All use subject to https://about.jstor.org/terms

TABLE XVII.—Territorial Distribution of the Christian Population by Sect and Race—*continued.*

District or State.	*Roman-Catholic.*										*Salvationist.*										*Syrian (Romo-Syrian).*									
	Total.			Distribution by race.							Total.			Distribution by race.							Total.			Distribution by race.						
				European and allied races.		Anglo-Indians.		Indians.						European and allied races.		Anglo-Indians.		Indians.						European and allied races.		Anglo-Indians.		Indians.		
	Persons.	Males.	Females.	Males.	Females.	Males.	Females.	Males.	Females.		Persons.	Males.	Females.	Males.	Females.	Males.	Females.	Males.	Females.		Persons.	Males.	Females.	Males.	Females.	Males.	Females.	Males.	Females.	
	110	111	112	113	114	115	116	117	118		119	120	121	122	123	124	125	126	127		128	129	130	131	132	133	134	135	136	
BENGAL	***46,364***	***24,017***	***22,347***	***3,151***	***2,139***	***5,858***	***6,331***	***15,008***	***13,877***		***1***	***1***	...	***1***	...	...	...	...	...		***4***	***3***	***1***	...	...	***1***	***1***	***2***	...	
(1) British Territory	***46,258***	***23,947***	***22,311***	***3,151***	***2,139***	***5,850***	***6,322***	***14,946***	***13,850***		***1***	***1***	...	***1***	...	...	...	...	...		***4***	***3***	***1***	...	...	***1***	***1***	***2***	...	
BURDWAN DIVISION	***4,103***	***2,242***	***1,861***	***467***	***298***	***811***	***792***	***964***	***771***		...	...	...	...	...	...	...	...	...		...	...	...	...	...	...	...	...	...	
Burdwan	1,064	563	501	211	141	268	284	84	96		...	...	...	...	...	...	...	...	...		...	...	...	...	...	...	...	...	...	
Birbhum	31	18	13	4	2	12	11	2	...		...	...	...	...	...	...	...	...	...		...	...	...	...	...	...	...	...	...	
Bankura	20	10	10	2	4	3	2	5	4		...	...	...	...	...	...	...	...	...		...	...	...	...	...	...	...	...	...	
Midnapore	1,676	940	736	104	46	182	154	654	536		...	...	...	...	...	...	...	...	...		...	...	...	...	...	...	...	...	...	
Hooghly	197	100	97	10	14	51	72	39	11		...	...	...	...	...	...	...	...	...		...	...	...	...	...	...	...	...	...	
Howrah	1,115	611	504	136	91	295	289	180	124		...	...	...	...	...	...	...	...	...		...	...	...	...	...	...	...	...	...	
PRESIDENCY DIVISION	***23,458***	***12,660***	***10,798***	***2,016***	***1,404***	***4,248***	***4,460***	***6,396***	***4,934***		***1***	***1***	...	***1***	...	...	...	...	...		***2***	***1***	***1***	...	...	***1***	***1***	...	...	
24-Parganas	3,567	1,881	1,686	188	120	154	143	1,539	1,423		...	...	...	...	...	...	...	...	...		...	...	...	...	...	...	...	...	...	
Calcutta	15,692	8,633	7,059	1,795	1,249	4,057	4,295	2,781	1,517		1	1	...	1	...	...	...	...	...		2	1	1	...	...	1	1	...	...	
Nadia	3,104	1,597	1,507	14	10	17	13	1,566	1,474		...	...	...	...	...	...	...	...	...		...	...	...	...	...	...	...	...	...	
Murshidabad	40	22	18	7	8	4	1	11	9		...	...	...	...	...	...	...	...	...		...	...	...	...	...	...	...	...	...	
Jessore	902	450	452	7	6	11	4	432	442		...	...	...	...	...	...	...	...	...		...	...	...	...	...	...	...	...	...	
Khulna	153	77	76	5	1	5	6	67	69		...	...	...	...	...	...	...	...	...		...	...	...	...	...	...	...	...	...	
RAJSHAHI DIVISION	***3,385***	***1,881***	***1,504***	***499***	***327***	***255***	***119***	***1,127***	***1,058***		...	...	...	...	...	...	...	...	...		...	...	...	...	...	...	...	...	...	
Rajshahi	196	99	97	8	5	2	4	89	88		...	...	...	...	...	...	...	...	...		...	...	...	...	...	...	...	...	...	
Dinajpur	557	306	251	11	4	7	7	288	240		...	...	...	...	...	...	...	...	...		...	...	...	...	...	...	...	...	...	
Jalpaiguri	521	259	262	13	9	4	1	242	252		...	...	...	...	...	...	...	...	...		...	...	...	...	...	...	...	...	...	
Darjeeling	1,802	1,044	758	378	224	198	78	468	456		...	...	...	...	...	...	...	...	...		...	...	...	...	...	...	...	...	...	
Rangpur	181	94	87	72	68	19	14	3	5		...	...	...	...	...	...	...	...	...		...	...	...	...	...	...	...	...	...	
Bogra	8	4	4	1	...	...	...	3	4		...	...	...	...	...	...	...	...	...		...	...	...	...	...	...	...	...	...	
Pabna	115	73	42	15	16	25	14	33	12		...	...	...	...	...	...	...	...	...		...	...	...	...	...	...	...	...	...	
Malda	5	2	3	1	1	...	1	1	1		...	...	...	...	...	...	...	...	...		...	...	...	...	...	...	...	...	...	
DACCA DIVISION	***13,426***	***6,177***	***7,249***	***125***	***80***	***121***	***519***	***5,931***	***6,650***		...	...	...	...	...	...	...	...	...		***2***	***2***	...	...	...	...	***2***	...	...	
Dacca	11,783	5,547	6,236	84	47	112	72	5,351	6,117		...	...	...	...	...	...	...	...	...		...	...	...	...	...	...	...	...	...	
Mymensingh	105	50	55	16	16	2	2	32	37		...	...	...	...	...	...	...	...	...		...	...	...	...	...	...	...	...	...	
Faridpur	231	115	116	12	8	2	1	101	107		...	...	...	...	...	...	...	...	...		...	...	...	...	...	...	...	...	...	
Backergunge	1,307	465	842	13	9	5	444	447	389		...	...	...	...	...	...	...	...	...		***2***	***2***	...	...	...	...	***2***	...	...	
CHITTAGONG DIVISION	***1,886***	***987***	***899***	***44***	***30***	***415***	***432***	***528***	***437***		...	...	...	...	...	...	...	...	...		...	...	...	...	...	...	...	...	...	
Tippera	155	93	62	9	1	41	21	43	40		...	...	...	...	...	...	...	...	...		...	...	...	...	...	...	...	...	...	
Noakhali	707	351	356	5	...	176	180	170	176		...	...	...	...	...	...	...	...	...		...	...	...	...	...	...	...	...	...	
Chittagong	1,024	543	481	30	29	198	231	315	221		...	...	...	...	...	...	...	...	...		...	...	...	...	...	...	...	...	...	
Chittagong Hill Tracts ...	...	...	...	...	...	...	...	...	...		...	...	...	...	...	...	...	...	...		...	...	...	...	...	...	...	...	...	
(2) Feudatory States	***106***	***70***	***36***	...	...	***8***	***9***	***62***	***27***		...	...	...	...	...	...	...	...	...		...	...	...	...	...	...	...	...	...	
Cooch Behar	35	30	5	...	...	6	5	24	...		...	...	...	...	...	...	...	...	...		...	...	...	...	...	...	...	...	...	
Hill Tippera	71	40	31	...	...	2	4	38	27		...	...	...	...	...	...	...	...	...		...	...	...	...	...	...	...	...	...	
SIKKIM	***16***	***12***	***4***	***5***	...	***1***	...	***6***	***4***		...	...	...	...	...	...	...	...	...		...	...	...	...	...	...	...	...	...	
BRITISH SUBJECTS IN FRENCH CHANDERNAGORE	***205***	***76***	***129***	***2***	***22***	...	...	***74***	***107***		...	...	...	...	...	...	...	...	...		...	...	...	...	...	...	...	...	...	

This content downloaded from 202.122.18.30 on Wed, 12 Jun 2024 09:32:33 +00:00
All use subject to https://about.jstor.org/terms

TABLE XVII.—Territorial Distribution of the Christian Population by Sect and Race—*concluded.*

District or State.	*Sect not returned.*									*Indefinite beliefs.*								
	Total.			Distribution by race.						Total.			Distribution by race.					
				European and allied races.		Anglo-Indians.		Indians.					European and allied races.		Anglo-Indians.		Indians.	
	Persons.	Males.	Females.	Males.	Females.	Males.	Females.	Males.	Females.	Persons.	Males.	Females.	Males.	Females.	Males.	Females.	Males.	Females.
	137	138	139	140	141	142	143	144	145	146	147	148	149	150	151	152	153	154
BENGAL	***2,114***	***1,254***	***860***	***74***	***31***	***46***	***3***	***1,134***	***826***	***140***	***116***	***24***	***93***	***16***	***7***	***2***	***16***	***6***
(1) British Territory	***2,114***	***1,254***	***860***	***74***	***31***	***46***	***3***	***1,134***	***826***	***140***	***116***	***24***	***93***	***16***	***7***	***2***	***16***	***6***
BURDWAN DIVISION	***163***	***163***		***27***		***33***		***103***		***8***	***7***	***1***	***5***	***1***			***2***	
Burdwan										3	3		3					
Birbhum																		
Bankura																		
Midnapore	95	95		27		33		35		2	2						2	
Hooghly																		
Howrah	68	68						68		3	2	1	2	1				
PRESIDENCY DIVISION	***115***	***62***	***53***	***13***	***3***	***5***	***1***	***44***	***49***	***112***	***92***	***20***	***71***	***12***	***7***	***2***	***14***	***6***
24-Parganas	9	7	2	1				6	2	6	6		6					
Calcutta	73	30	43	12	3		1	18	39	104	84	20	63	12	7	2	14	6
Nadia																		
Murshidabad	33	25	8			5		20	8	1	1		1					
Jessore																		
Khulna										1	1		1					
RAJSHAHI DIVISION	***1,509***	***863***	***646***	***20***	***18***	***1***	***1***	***842***	***627***	***13***	***11***	***2***	***11***	***2***				
Rajshahi	35	18	17	1				17	17									
Dinajpur	49	10	39					10	39									
Jalpaiguri	1,023	607	416	10	11			597	405	4	3	1	3	1				
Darjeeling	232	127	105	6	7	1		120	98	7	6	1	6	1				
Rangpur	62	42	20	3			1	39	19									
Bogra	49	28	21					28	21									
Pabna	14	8	6					8	6	1	1		1					
Malda	45	23	22					23	22	1	1		1					
DACCA DIVISION	***317***	***161***	***156***	***14***	***10***	***7***	***1***	***140***	***145***	***6***	***5***	***1***	***5***	***1***				
Dacca	216	114	102	10	8	3	1	101	93	4	3	1	3	1				
Mymensingh										1	1		1					
Faridpur	55	39	16					39	16									
Backergunge	46	8	38	4	2	4			36	1	1		1					
CHITTAGONG DIVISION	***10***	***5***	***5***					***5***	***5***	***1***	***1***		***1***					
Tippera																		
Noakhali	10	5	5					5	5									
Chittagong										1	1		1					
Chittagong Hill Tracts																		
(2) Feudatory States																		
Cooch Behar																		
Hill Tippera																		
SIKKIM																		
British Subjects in French Chandernagore																		

This content downloaded from 202.122.18.30 on Wed, 12 Jun 2024 09:32:33 +00:00
All use subject to https://about.jstor.org/terms



This content downloaded from
202.122.18.30 on Wed, 12 Jun 2024 09:32:33 +00:00
All use subject to https://about.jstor.org/terms

TABLE XVIII.

EUROPEANS, ARMENIANS AND ANGLO-INDIANS BY RACE AND AGE.

THIS table is in two parts. Part A shows the distribution of Christians by districts and in the Province as a whole. Part B contains details for all places treated as cities.

In this table the Feringis have been excluded from the figures for Anglo-Indians.

This content downloaded from
202.122.18.30 on Wed, 12 Jun 2024 09:32:33 +00:00
All use subject to https://about.jstor.org/terms

TABLE XVIII.—Europeans, Armenians and Anglo-Indians by Race and Age. Part A.—Details for Districts and States.

District or State.	Total.			European and Allied Races. British Subjects. All ages.			0–12.		12–15.		15–30.		30–50		50 and over.	
	Total.	Males.	Females.	Total.	Males.	Females.	Males.	Females.	Males.	Females.	Males.	Females.	Males.	Females.	Males.	Females.
1	2	3	4	5	6	7	8	9	10	11	12	13	14	15	16	17
BENGAL	***45,284***	***26,619***	***18,665***	***22,327***	***14,659***	***7,668***	***1,929***	***1,670***	***310***	***274***	***5,864***	***2,323***	***5,434***	***2,677***	***1,122***	***724***
(1) British Territory	***45,246***	***26,596***	***18,650***	***22,315***	***14,652***	***7,663***	***1,929***	***1,669***	***310***	***274***	***5,863***	***2,321***	***5,430***	***2,675***	***1,120***	***724***
BURDWAN DIVISION	***6,271***	***3,596***	***2,675***	***3,006***	***1,838***	***1,168***	***379***	***322***	***48***	***92***	***516***	***339***	***769***	***362***	***126***	***109***
Burdwan	2,212	1,222	990	1,156	676	480	165	154	24	20	175	125	274	144	38	37
Birbhum	119	70	49	39	24	15	2	1	...	1	6	3	15	8	1	2
Bankura	34	17	17	26	12	14	2	2	...	...	5	4	4	4	1	1
Midnapore	1,257	760	497	502	296	206	110	50	13	7	81	69	63	54	29	26
Hooghly	449	255	194	171	123	48	3	7	...	1	39	15	74	23	7	2
Howrah	2,200	1,272	928	1,112	707	405	97	105	11	7	210	123	339	120	50	41
PRESIDENCY DIVISION	***31,815***	***18,519***	***13,296***	***14,592***	***9,727***	***4,865***	***1,039***	***918***	***140***	***146***	***3,921***	***1,497***	***3,815***	***1,795***	***812***	***509***
24-Parganas	2,919	2,039	880	2,275	1,696	579	150	156	17	14	865	169	608	209	56	31
Calcutta	28,474	16,234	12,240	12,080	7,890	4,190	873	748	123	129	3,023	1,307	3,135	1,539	736	467
Nadia	217	120	97	120	71	49	10	8	...	1	18	12	35	26	8	2
Murshidabad	111	64	47	77	40	37	3	5	...	1	9	8	21	15	7	2
Jessore	52	33	19	22	13	9	3	1	...	1	...	...	8	6	2	1
Khulna	42	29	13	18	17	1	...	...	...	...	6	1	8	...	3	...
RAJSHAHI DIVISION	***4,920***	***3,210***	***1,710***	***3,561***	***2,387***	***1,174***	***418***	***335***	***119***	***83***	***1,223***	***353***	***511***	***321***	***116***	***82***
Rajshahi	61	34	27	50	29	21	5	6	...	...	13	6	9	8	2	1
Dinajpur	60	35	25	28	16	12	3	2	...	...	2	6	10	4	1	...
Jalpaiguri	357	283	74	335	269	66	9	10	1	1	129	23	127	30	12	3
Darjeeling	3,753	2,470	1,283	2,598	1,762	836	325	250	111	73	1,003	233	250	215	73	65
Rangpur	442	242	200	389	212	177	58	46	7	8	63	69	60	42	15	12
Bogra	11	7	4	9	7	2	2	1	...	...	2	1	2	...	...	...
Pabna	219	130	89	147	89	58	18	19	...	1	19	15	43	21	11	2
Malda	17	9	8	5	3	2	...	1	...	...	...	...	1	1	2	...
DACCA DIVISION	***1,240***	***734***	***506***	***786***	***478***	***308***	***65***	***68***	***1***	***6***	***141***	***91***	***221***	***127***	***50***	***16***
Dacca	853	525	327	476	307	169	45	35	1	5	87	52	147	66	27	11
Mymensingh	110	66	44	58	59	39	7	8	...	1	19	13	24	15	9	2
Faridpur	146	76	70	130	69	61	7	17	...	...	25	30	30	22	7	2
Backergunge	132	67	65	82	43	39	6	8	...	...	10	6	20	24	7	1
CHITTAGONG DIVISION	***1,000***	***537***	***463***	***370***	***222***	***148***	***28***	***26***	***2***	***3***	***62***	***41***	***114***	***70***	***16***	***8***
Tippera	150	92	58	69	40	29	5	3	...	...	12	6	21	17	2	3
Noakhali	83	45	43	12	9	3	...	...	...	...	4	...	4	2	1	1
Chittagong	751	392	359	279	166	113	22	22	2	3	43	34	86	50	13	4
Chittagong Hill Tracts	11	8	3	10	7	3	1	1	...	...	3	1	3	1	...	...
(2) Feudatory States	***38***	***23***	***15***	***12***	***7***	***5***	...	...	...	...	***1***	***2***	***4***	***2***	***2***	...
Cooch Behar	29	17	12	6	3	3	...	...	...	...	...	1	1	2	2	...
Hill Tippera	9	6	3	6	4	2	...	1	...	...	1	1	3	...	...	...
SIKKIM	***18***	***17***	***1***	***11***	***10***	***1***	...	...	...	...	***2***	...	***8***	***1***	...	...
British Subjects in French Chandernagore	93	44	49	79	36	43	3	6	2	2	13	9	12	21	6	5

This content downloaded from 202.122.18.30 on Wed, 12 Jun 2024 09:32:33 +00:00
All use subject to https://about.jstor.org/terms

TABLE XVIII.—EUROPEANS, ARMENIANS AND ANGLO-INDIANS BY RACE AND AGE: PART A.—DETAILS FOR DISTRICTS AND STATES—*continued*.

DISTRICT OR STATE	*EUROPEAN AND ALLIED RACES*—concld. OTHERS.												*ARMENIANS.*											
	ALL AGES.			0—12.		12—15.		15—30.		30—50.		50 AND OVER.		ALL AGES.			0—12.		12—15.		15—30.		30—50.		50 AND OVER.	
	Total.	Males.	Females.	Males.	Females.	Males.	Females.	Males.	Females.	Males.	Females.	Males.	Females.	Total.	Males.	Females.	Males.	Females.	Males.	Females.	Males.	Females.	Males.	Females.	Males.	Females.
	18	19	20	21	22	23	24	25	26	27	28	29	30	31	32	33	34	35	36	37	38	39	40	41	42	43
BENGAL	***2,061***	***1,383***	***678***	***125***	***111***	***40***	***21***	***491***	***203***	***527***	***264***	***200***	***79***	***1,063***	***629***	***434***	***77***	***96***	***56***	***24***	***230***	***107***	***173***	***128***	***93***	***79***
(1) British Territory	*2,052*	*1,377*	*675*	*124*	*110*	*40*	*21*	*490*	*203*	*525*	*262*	*198*	*79*	*1,062*	*628*	*434*	*77*	*96*	*56*	*24*	*230*	*107*	*172*	*128*	*93*	*79*
BURDWAN DIVISION	*235*	*177*	*58*	*25*	*11*	*5*	*1*	*43*	*17*	*63*	*21*	*41*	*8*	*72*	*42*	*30*	*4*	*6*	...	*2*	*10*	*7*	*21*	*9*	*7*	*6*
Burdwan	58	40	16	5	4	...	...	11	7	17	3	7	2	25	16	9	...	2	...	1	4	3	9	2	3	1
Birbhum	1	1	...	...	...	...	...	...	...	1	...	...	...	...	...	...	...	...	...	...	...	...	...	...	...	...
Bankura	...	...	...	...	...	...	...	...	...	...	...	...	...	...	...	...	...	...	...	...	...	...	...	...	...	...
Midnapore	114	100	14	18	3	5	1	25	3	28	4	24	3	...	...	...	...	...	...	...	...	...	...	...	...	...
Hooghly	7	3	4	...	...	...	...	1	2	1	1	1	1	9	6	3	...	...	...	...	1	1	4	...	1	2
Howrah	57	33	24	2	4	...	...	6	5	10	13	9	2	38	20	18	4	4	...	1	5	3	8	7	3	3
PRESIDENCY DIVISION	*1,487*	*991*	*496*	*68*	*82*	*27*	*11*	*400*	*153*	*369*	*192*	*127*	*58*	*848*	*501*	*344*	*61*	*66*	*52*	*18*	*188*	*83*	*126*	*106*	*77*	*71*
24-Parganas	47	30	17	1	4	...	...	8	5	20	6	1	2	26	21	5	1	...	...	...	11	3	8	2	1	...
Calcutta	1,402	944	458	63	77	27	11	357	144	344	178	121	53	815	480	335	60	65	52	18	176	80	116	102	76	70
Nadia	17	3	14	...	...	...	...	3	3	...	9	...	2	4	1	3	...	1	...	...	...	...	1	2	...	...
Murshidabad	6	5	1	...	...	...	...	1	...	1	1	3	...	3	2	1	...	...	...	...	1	...	1	...	...	1
Jessore	12	7	5	3	1	...	...	1	1	3	3	2	...	...	...	...	...	...	...	...	...	...	...	...	...	...
Khulna	3	2	1	...	...	...	...	1	...	1	...	...	1	...	...	...	...	...	...	...	...	...	...	...	...	...
RAJSHAHI DIVISION	*253*	*163*	*90*	*27*	*16*	*8*	*8*	*39*	*23*	*69*	*33*	*20*	*10*	*29*	*15*	*14*	*2*	*9*	*3*	*3*	*4*	*2*	*4*	...	*2*	...
Rajshahi	5	3	2	...	...	...	...	...	1	2	1	1	...	...	...	...	...	...	...	...	...	...	...	...	...	...
Dinajpur	6	6	...	1	...	...	...	5	...	...	...	...	...	...	...	...	...	...	...	...	...	...	...	...	...	...
Jalpaiguri	7	4	3	...	1	...	...	2	1	2	1	...	...	...	...	...	...	...	...	...	...	...	...	...	...	...
Darjeeling	212	135	77	23	15	8	8	28	20	56	25	18	9	28	14	14	2	9	3	3	4	2	3	...	2	...
Rangpur	6	6	...	1	...	...	...	3	...	2	...	...	...	...	...	...	...	...	...	...	...	...	...	...	...	...
Bogra	2	...	2	...	...	...	...	...	...	...	2	...	...	...	...	...	...	...	...	...	...	...	...	...	...	...
Pabna	9	6	3	...	...	...	...	...	1	6	2	...	...	1	1	...	...	...	...	...	...	...	...	1	...	...
Malda	6	3	3	...	...	...	...	1	...	1	2	1	1	...	...	...	...	...	...	...	...	...	...	...	...	...
DACCA DIVISION	*63*	*39*	*24*	*4*	*1*	...	*1*	*8*	*10*	*19*	*11*	*8*	*1*	*106*	*60*	*46*	*10*	*15*	*1*	*1*	*21*	*15*	*21*	*13*	*7*	*2*
Dacca	57	35	22	3	1	...	1	8	9	16	10	8	1	100	57	43	10	15	1	1	21	14	19	12	6	1
Mymensingh	2	1	1	...	...	...	...	...	1	1	...	...	...	4	3	1	...	...	...	...	...	1	2	...	1	...
Faridpur	2	1	1	...	...	...	...	...	...	1	...	...	...	2	...	2	...	...	...	...	...	...	...	1	...	1
Backergunge	2	2	...	...	...	...	...	...	...	1	1	...	...	...	...	...	...	...	...	...	...	...	...	...	...	...
CHITTAGONG DIVISION	*14*	*7*	*7*	...	...	...	...	...	...	*5*	*5*	*2*	*2*	*7*	*7*	...	...	...	...	...	*7*	...	...	...	...	...
Tippera	2	1	1	...	...	...	...	...	...	...	...	...	...	3	3	...	...	...	...	...	3	...	...	...	...	...
Noakhali	1	1	...	...	...	...	...	...	...	...	1	1	...	...	...	...	...	...	...	...	...	...	...	...	...	...
Chittagong	10	4	6	...	...	...	...	...	...	4	4	...	2	4	4	...	...	...	...	...	4	...	...	...	...	...
Chittagong Hill Tracts	1	1	...	...	...	...	...	...	...	...	...	1	...	...	...	...	...	...	...	...	...	...	...	...	...	...
(2) Feudatory States	*9*	*6*	*3*	*1*	*1*	...	...	*1*	...	*2*	*2*	*2*	...	*1*	*1*	...	...	...	...	...	...	...	*1*	...	...	...
Cooch Behar	...	...	...	...	...	...	...	...	...	...	...	...	...	...	...	...	...	...	...	...	...	...	...	...	...	...
Hill Tippera	9	6	3	1	1	...	...	1	...	2	2	2	...	1	1	...	...	...	...	...	...	...	1	...	...	...
SIKKIM	*3*	*3*	...	...	...	...	...	*1*	...	*1*	...	*1*	...	...	...	...	...	...	...	...	...	...	...	...	...	...
BRITISH SUBJECTS IN FRENCH CHANDERNAGORE	*1*	*1*	...	...	...	...	...	*1*	...	...	...	...	...	*13*	*7*	*6*	*3*	*3*	*1*	*1*	*1*	*1*	*2*	*1*	...	...

This content downloaded from 202.122.18.30 on Wed, 12 Jun 2024 09:32:33 +00:00
All use subject to https://about.jstor.org/terms

TABLE XVIII.—Europeans, Armenians and Anglo-Indians by Race and Age. Part A.—Details for Districts and States—*continued.*

District or State.	Anglo-Indians. All ages. Total.	All ages. Males.	All ages. Females.	0–12. Males.	0–12. Females.	12–15. Males.	12–15. Females.	15–30. Males.	15–30. Females.	30–50. Males.	30–50. Females.	50 and over. Males.	50 and over. Females.
	44	45	46	47	48	49	50	51	52	53	54	55	56
BENGAL	***19,833***	***9,948***	***9,885***	***2,905***	***2,910***	***805***	***675***	***2,986***	***3,159***	***2,368***	***2,109***	***884***	***1,032***
(1) British Territory	***19,817***	***9,939***	***9,878***	***2,902***	***2,908***	***805***	***675***	***2,986***	***3,155***	***2,364***	***2,108***	***882***	***1,032***
BURDWAN DIVISION	***2,958***	***1,539***	***1,419***	***420***	***454***	***100***	***57***	***489***	***470***	***414***	***318***	***116***	***120***
Burdwan	975	490	485	158	161	40	25	147	155	110	100	26	44
Birbhum	79	45	34	10	10	...	...	20	14	12	8	3	2
Bankura	8	5	3	...	1	...	...	2	2	3	...	...	...
Midnapore	641	364	277	85	88	28	12	118	96	92	65	43	16
Hooghly	262	123	139	33	49	3	1	41	46	35	30	11	13
Howrah	993	512	481	134	145	22	19	161	157	162	115	33	45
PRESIDENCY DIVISION	***14,888***	***7,297***	***7,591***	***2,068***	***2,132***	***520***	***509***	***2,180***	***2,424***	***1,806***	***1,658***	***723***	***868***
24-Parganas	571	292	279	77	85	8	13	87	89	94	73	26	19
Calcutta	14,177	6,920	7,257	1,962	2,027	510	495	2,073	2,318	1,681	1,570	694	847
Nadia	76	45	31	18	10	2	1	10	9	15	11	...	1
Murshidabad	25	17	8	4	3	...	...	4	2	8	1	1	2
Jessore	18	13	5	4	2	...	...	4	2	4	1	1	...
Khulna	21	10	11	3	5	...	...	2	4	4	2	1	...
RAJSHAHI DIVISION	***1,077***	***645***	***432***	***274***	***186***	***145***	***72***	***163***	***114***	***51***	***42***	***12***	***18***
Rajshahi	6	2	4	...	2	...	...	1	1	1	1	...	...
Dinajpur	26	13	13	6	5	...	...	4	6	3	2	...	...
Jalpaiguri	15	10	5	3	1	...	...	5	...	2	2	...	...
Darjeeling	915	559	356	253	162	145	71	130	88	21	25	10	2
Rangpur	47	24	23	7	8	...	1	7	9	8	5	2	16
Bogra	...	...	...	...	...	...	...	...	...	...	...	...	...
Pabna	62	34	28	5	8	...	...	14	10	15	6	...	4
Malda	6	3	3	...	...	...	...	2	...	1	1	...	2
DACCA DIVISION	***285***	***157***	***128***	***48***	***36***	***25***	***13***	***51***	***42***	***24***	***29***	***9***	***8***
Dacca	219	126	93	40	31	25	13	39	25	18	20	4	4
Mymensingh	6	3	3	1	...	...	...	1	3	1	...	...	...
Faridpur	12	6	6	2	2	...	...	1	2	3	1	...	1
Backergunge	48	22	26	5	3	...	...	10	12	3	8	4	3
CHITTAGONG DIVISION	***609***	***301***	***308***	***92***	***100***	***15***	***24***	***103***	***105***	***69***	***61***	***22***	***18***
Tippera	76	48	28	11	14	3	...	14	7	18	6	2	1
Noakhali	75	35	40	11	10	2	2	9	12	5	10	8	6
Chittagong	458	218	240	70	76	10	22	80	83	48	45	12	11
Chittagong Hill Tracts	...	...	...	...	...	...	...	...	...	...	...	...	...
(2) Feudatory States	***16***	***9***	***7***	***3***	***2***	...	...	...	...	...	...	...	...
Cooch Behar	13	7	6	3	2	...	...	...	4	4	1	2	...
Hill Tippera	3	2	1	...	...	...	...	...	3	3	1	1	...
SIKKIM	4	4	...	...	...	...	...	...	1	4	...	1	...
								1		2	...	1	...
BRITISH SUBJECTS IN FRENCH CHANDERNAGORE	...	...	...	...	...	...	...	...	...	...	...	...	...

This content downloaded from 202.122.18.30 on Wed, 12 Jun 2024 09:32:33 +00:00
All use subject to https://about.jstor.org/terms

TABLE XVIII.—Europeans, Armenians and Anglo-Indians by Race and Age. Part B.—Details for Cities.

European and Allied Races.

Serial No.	Cities.	Total.			British Subjects.												Others.											
					All ages.			0—12.		12—15.		15—30.		30—50.		50 and over.		All ages.			0—12.		12—15.		15—30.		30—50.		50 and over.	
		Total.	Males.	Females.	Total.	Males.	Females.	Males.	Females.	Males.	Females.	Males.	Females.	Males.	Females.	Males.	Females.	Total.	Males.	Females.	Males.	Females.	Males.	Females.	Males.	Females.	Males.	Females.	Males.	Females.
	1	2	3	4	5	6	7	8	9	10	11	12	13	14	15	16	17	18	19	20	21	22	23	24	25	26	27	28	29	30
1	Howrah	1,631	923	708	755	468	287	66	75	9	5	141	89	215	87	37	31	53	31	22	3	3	...	...	6	5	15	12	8	3
2	Calcutta	28,474	16,234	12,240	12,080	7,890	4,190	873	748	123	129	3,023	1,307	3,135	1,639	736	467	1,402	944	458	65	77	27	11	387	144	344	173	121	53
3	Cossipur-Chitpur	436	237	199	173	109	64	19	15	5	1	29	17	49	28	7	3	15	10	5	...	2	...	...	1	2	9	1	...	...
4	Maniktala	67	45	22	28	19	9	1	2	...	...	8	2	7	5	1	...	...	...	...	...	...	...	...	...	...	...	...	...	...
5	Garden Reach	132	97	35	104	78	26	...	...	...	...	28	12	45	6	3	1	6	6	...	...	...	...	...	1	...	5	...	...	...
6	Dacca	653	397	256	350	229	121	32	26	1	4	69	36	107	47	20	8	34	17	17	...	...	...	...	4	7	8	9	5	1
	Total	31,393	17,933	13,460	13,490	8,793	4,697	994	873	139	139	3,298	1,463	3,558	1,712	804	510	1,510	1,008	502	67	82	27	11	399	158	381	195	134	56

Armenians.

Serial No.	Cities.	All ages.			0—12.		12—15.		15—30.		30—50.		50 and over.	
		Total.	Males.	Females.	Males.	Females.	Males.	Females.	Males.	Females.	Males.	Females.	Males.	Females.
		31	32	33	34	35	36	37	38	39	40	41	42	43
1	Howrah	34	20	14	4	4	...	1	5	3	8	3	3	3
2	Calcutta	815	480	335	60	65	52	18	176	80	116	102	76	29
3	Cossipur-Chitpur	8	7	1	...	...	...	...	5	1	2	...	...	...
4	Maniktala	9	6	3	1	...	...	...	1	1	3	2	1	...
5	Garden Reach	...	...	...	...	...	...	...	...	...	...	...	...	...
6	Dacca	67	36	31	6	10	1	1	13	9	11	10	5	1
	Total ...	933	549	384	71	79	53	20	200	94	140	117	85	74

Anglo-Indians.

Serial No.	Cities.	All ages.			0—12.		12—15.		15—30.		30—50.		50 and over.	
		Total.	Males.	Females.	Males.	Females.	Males.	Females.	Males.	Females.	Males.	Females.	Males.	Females.
		44	45	46	47	48	49	50	51	52	53	54	55	56
1	Howrah	789	404	385	113	111	19	17	117	125	126	95	29	37
2	Calcutta	14,177	6,920	7,257	1,962	2,027	510	495	2,073	2,318	1,681	1,570	694	847
3	Cossipur-Chitpur	240	111	129	33	50	4	10	31	37	37	28	6	4
4	Maniktala	30	20	10	8	2	1	...	3	2	7	4	1	2
5	Garden Reach	22	13	9	...	...	...	...	5	7	5	2	3	...
6	Dacca	202	115	87	40	31	25	13	33	21	14	18	3	4
	Total ...	15,460	7,583	7,877	2,156	2,221	559	535	2,262	2,510	1,870	1,717	736	894

1 Census—B. & O. Press (Dacca)—1,220—7-9-12—G. N. K.

This content downloaded from 202.122.18.30 on Wed, 12 Jun 2024 09:32:33 +00:00
All use subject to https://about.jstor.org/terms

This content downloaded from
202.122.18.30 on Wed, 12 Jun 2024 09:32:33 +00:00
All use subject to https://about.jstor.org/terms

PROVINCIAL TABLE I.

AREA AND POPULATION OF DISTRICTS, SUBDIVISIONS AND THANAS.

This content downloaded from
202.122.18.30 on Wed, 12 Jun 2024 09:32:33 +00:00
All use subject to https://about.jstor.org/terms

PROVINCIAL TABLE I.—Area and Population of Districts, Subdivisions and Thanas.

District, Subdivision and Thana.	Area in square miles.	Number of— Towns.	Number of— Villages.	Number of occupied houses.	Population. 1911. Total.	Male.	Female	1901. Both sexes.	Percentage of Variation. 1901 to 1911.	1891 to 1901.	Number of persons per square mile. 1911.
1	2	3	4	5	6	7	8	9	10	11	12
BENGAL	*84,092*	*124*	*123,245*	*8,789,948*	*46,305,642*	*23,803,593*	*22,502,049*	*42,881,776*	*+ 7·98*	*+ 9·97*	*551*
BRITISH TERRITORY	*78,699*	*119*	*119,732*	*8,651,502*	*45,485,077*	*23,365,225*	*22,117,852*	*42,141,477*	*+ 7·93*	*+ 10·10*	*578*
BURDWAN DIVISION	*13,948*	*28*	*24,104*	*1,858,879*	*8,467,314*	*4,261,925*	*4,205,389*	*8,240,076*	*+ 2·76*	*+ 7·16*	*607*
BURDWAN	*2,691*	*6*	*2,769*	*355,862*	*1,538,371*	*770,324*	*768,047*	*1,532,716*	*+ 0·37*	.....	*572*
Sadar Subdivision	*1,276*	*1*	*1,271*	*165,495*	*663,101*	*329,619*	*333,482*	*682,239*	*– 2·81*	.....	*520*
Burdwan	78	1	73	16,050	66,572	35,855	30,717	68,816	– 4·05	+ 8·36	854
Sahibganj	193	...	129	19,329	80,964	41,018	42,946	82,868	+ 1·32	.....	419
Khandaghosh	99	...	114	14,212	60,362	29,855	30,507	61,747	– 2·24	+ 10·38	610
Raina	188	...	211	24,350	101,801	50,360	51,441	105,363	– 3·38	+ 10·52	541
Satgachia	195	...	272	28,136	105,115	52,049	53,036	108,089	– 2·80	+ 9·84	539
Jamalpur	109	...	155	17,744	69,853	34,266	35,587	72,947	– 4·24	+ 1·64	641
Galsi	181	...	160	21,557	90,271	44,554	45,717	93,239	– 3·18	+ 14·79	499
Ausgram	233	...	169	21,217	85,165	41,632	43,531	87,660	– 2·74	+ 12·37	366
Asansol Subdivision	*618*	*2*	*571*	*84,724*	*388,382*	*200,917*	*187,665*	*370,988*	*+ 4·74*	*+ 19·57*	*629*
Asansol	209	1	273	37,036	177,312	94,069	83,252	167,895	+ 5·61	+ 31·84	848
Raniganj	312	1	215	38,532	176,783	89,427	86,356	165,911	+ 6·56	+ 12·15	566
Kulsi	106	...	83	9,246	34,487	17,420	16,057	37,182	– 7·26	+ 6·55	325
Katwa Subdivision	*414*	*2*	*371*	*55,750*	*261,463*	*128,800*	*132,663*	*253,072*	*+ 3·32*	.....	*631*
Kedgaon	136	...	118	18,443	89,675	44,056	45,617	85,287	+ 5·14	+ 10·55	659
Katwa	131	2	125	20,400	94,955	46,772	48,183	92,700	+ 2·43	.. ..	725
Manteshwar	144	...	128	16,887	76,833	37,972	38,863	75,085	+ 2·33	.....	534
Kalna Subdivision	*586*	*1*	*556*	*51,913*	*226,225*	*110,988*	*114,237*	*226,417*	*– 0·55*	....	*362*
Kalna	133	1	209	22,753	89,411	43,969	45,442	90,229	– 0·91	.....	672
Purbasthali	135	...	200	16,478	75 250	36,700	38,544	75,619	– 3·15	.....	557
Manteshwar	118	...	147	12,682	62,564	30,319	32,251	60,569	+ 3·29	.....	530
BIRBHUM	*1,752*	*1*	*2,216*	*204,179*	*935,473*	*465,838*	*471,635*	*902,280*	*+ 3·68*	*+ 15·05*	*534*
Sadar Subdivision	*1,107*	*1*	*1,433*	*123,272*	*544,472*	*270,097*	*274,375*	*556 928*	*+ 1·59*	*+ 15·97*	*492*
Suri	309	1	408	32,143	138,806	69,176	69,630	140,433	– 0·87	+ 10·95	449
Dubrajpur	275	...	332	30,347	135,511	67,026	68,485	138,025	– 1·82	+ 15·53	493
Bolpur	257	...	334	28,348	119,176	59,521	59,655	115,859	+ 2·87	+ 17·28	464
Sainthia	148	...	171	17,930	82,516	40,560	41,956	47,740	+ 6·14	+ 14·08	558
Labpur	118	...	188	14,504	68,463	33,814	34,649	64,281	+ 6·50	+ 14·55	580
Rampur Hat Subdivision.	*645*	...	*783*	*80,907*	*391,001*	*193,741*	*197,260*	*366,352*	*+ 6·73*	*+ 11 68*	*606*
Rampur Hat	187	...	211	23,083	110 469	55,111	55,358	102,810	+ 7·45	+ 16·03	591
Mayureshwar	182	...	278	21,124	97,107	48,121	48,986	93,589	+ 3·48	+ 8·57	534
Nalhati	139	...	142	18,103	90,154	44,560	45,594	83,521	+ 7·94	+ 11 93	648
Murarai	137	...	152	18,597	93,271	45,949	47,322	86,182	+ 8·23	+ 17·18	681
BANKURA	*2,621*	*3*	*4,634*	*234,795*	*1,158,670*	*562,585*	*576,085*	*1,116,411*	*+ 1·99*	*+ 4·37*	*442*
Sadar Subdivision	*1,921*	*1*	*3,483*	*140,943*	*746,064*	*371,305*	*375,659*	*712,055*	*+ 4·90*	*+ 2·85*	*388*
Bankura	332	1	689	29,623	158,373	79,393	78,980	148,870	+ 6·39	+ 5·88	477
Onda	329	...	463	24,184	120,591	59,695	60,896	122,917	– 1·89	+ 0·44	367
Gangajalghati	465	...	603	37,039	189,440	93,333	96,107	185,411	+ 2·17	+ 4·06	407
Khatra	343	...	745	22,734	129,996	64,848	65,148	115,813	+ 12·73	+ 3·00	379
Raipur	333	...	699	20,405	110,078	54,642	55,436	101,435	+ 8·52	– 0·79	330
Simlapal	119	...	284	6,958	38,488	19,394	19,092	38,109	+ 0·99	+ 2·97	323
Vishnupur Subdivision	*700*	*2*	*1,151*	*90,850*	*391,706*	*191,280*	*200,426*	*404,356*	*– 3·15*	*+ 7·12*	*559*
Vishnupur	302	1	387	31,870	139,735	67,707	72,028	142,873	– 2·20	+ 5·07	462
Sonamukhi	141	1	218	17,431	82,042	40,123	41,919	82,488	– 0·54	+ 9·27	582
Kotulpur	133	...	353	23,167	91,989	45,449	46,543	96,652	– 4·82	+ 5·91	692
Indas	124	...	193	18,382	77,940	38,004	39,936	82,343	– 5·35	+ 10·39	628
MIDNAPORE	**5,186*	*8*	*11,316*	*583,398*	*2,821,201*	*1,410,714*	*1,410,187*	*2,789,114*	*+ 1·15*	*+ 5·99*	*544*
Sadar Subdivision	*3,270*	*2*	*7,498*	*275,158*	*1,300,086*	*654,725*	*645,355*	*1,277,534*	*+ 1·75*	.....	*397*
Midnapore	136	1	250	16,838	78,171	40,209	37,872	78,321	– 0·19	+ 9·07	575
Kharakpur	258	1	715	27,032	152,875	69,068	63,807	141,016	+ 10·09	+ 10·51	592
Jhargaon	204	...	606	15,802	80,351	39,842	40,509	76,063	+ 5·59	+ 7·10	393
Binpur	379	...	901	22,436	112,270	55,387	56,883	104,982	+ 6·94	+ 2·41	296
Salbani	215	...	588	10,925	59,578	29,795	29,783	60,850	– 2·09	+ 9·70	277
Debra	182	...	543	16,541	66,799	33,521	33,278	67,872	– 1·58	– 1·26	367
Sabang	218	...	436	33,120	147,590	73,943	73,647	153,590	– 4·04	.....	677
Narayangarh	286	...	642	28,417	123,328	62,402	60,926	118,441	+ 4·13	+ 0·86	431
Garhbeta	409	...	754	25,604	126,263	63,440	62,913	133,122	– 5·08	+ 5·29	308
Keshpur	187	...	565	19,205	83,357	41,571	41,786	86,580	– 3·72	+ 3·33	445
Dantan	226	...	428	26,634	126,236	64,233	62,003	123,541	+ 2·18	+ 2·28	559
Gopiballabhpur	530	...	1,171	32,424	163,172	81,224	81,948	163,156	+ 0·01	+ 7·36	308

* The area shown in the Secretariat records is 5,186 square miles, the difference of 41 square miles being returned as uninhabited river beds.

This content downloaded from 202.122.18.30 on Wed, 12 Jun 2024 09:32:33 +00:00
All use subject to https://about.jstor.org/terms

PROVINCIAL TABLE I.—Area and Population of Districts, Subdivisions and Thanas

District, Subdivision and Thana.	Area in square miles.	Number of— Towns.	Number of— Villages.	Number of occupied houses.	Population. 1911. Total.	Population. 1911. Male.	Population. 1911. Female.	Population. 1901. Both sexes.	Percentage of Variation. 1901 to 1911.	Percentage of Variation. 1891 to 1901.	Number of persons per square mile. 1911.
1	2	3	4	5	6	7	8	9	10	11	12
MIDNAPORE—*concluded.*											
GHATAL SUBDIVISION ...	*372*	*5*	*719*	*68,702*	*301,396*	*147,945*	*153,451*	*324,991*	*– 7·26*	*– 0·90*	*811*
Ghatal	91	2	117	38,406	83,341	41,058	41,383	92,082	– 9·49	– 0·48	916
Daspur	130	...	291	26,904	123,157	58,701	64,456	130,664	– 5·75	– 2·37	947
Chandrakona	151	3	285	22,302	94,898	47,286	47,612	102,245	– 7·19	+ 0·88	628
TAMLUK SUBDIVISION ...	*654*	*1*	*1,328*	*122,141*	*601,502*	*296,750*	*304,752*	*585,453*	*+ 3·13*	.....	*921*
Tamluk	120	1	301	31,336	151,872	74,365	77,507	148,141	+ 2·67	.....	1,177
Mahishadipur	120	...	197	20,567	102,323	51,096	51,227	96,905	+ 5·53	+ 8·27	853
Sutahata	98	...	191	13,653	74,246	37,436	36,810	70,644	+ 5·10	+ 11·60	758
Panskura	152	...	402	34,963	143,991	69,021	74,970	143,356	+ 0·44	+ 4·07	947
Nandigram	155	...	234	23,592	129,070	64,812	64,258	124,344	+ 3·80	+ 12·57	833
CONTAI SUBDIVISION ...	*819*	...	*1,771*	*117,327*	*618,225*	*311,314*	*306,909*	*603,136*	*+ 2·50*	*+ 10·59*	*728*
Khejri	79	...	112	9,258	57,366	28,941	28,425	57,767	– 0·35	+ 14·74	765
Contai	224	...	365	33,325	177,708	89,549	88,159	172,477	+ 2·93	.....	793
Ramnagar	120	...	282	14,274	76,007	36,579	39,428	75,186	+ 1·09	.....	633
Bhagwanpur	164	...	334	21,486	126,701	64,216	62,515	120,748	+ 4·97	+ 8·50	773
Egra	128	...	197	15,357	78,329	39,885	38,444	77,884	+ 0·57	+ 5·49	612
Patashpur	138	...	281	24,627	102,082	52,144	49,938	99,294	+ 2·81	+ 6·16	740
HOOGHLY	*1,188*	*8*	*2,202*	*262,778*	*1,090,097*	*555,825*	*534,274*	*1,049,041*	*+ 3·91*	.....	*918*
SADAR SUBDIVISION ...	*439*	*2*	*850*	*80,177*	*512,042*	*257,670*	*254,372*	*508,474*	*+ 1·16*	.....	*711*
Balagarh	79	...	139	12,567	45,553	23,054	22,499	44,414	+ 2·56	.....	577
Tarakeswar	111	...	166	18,923	71,040	35,381	35,659	68,456	+ 3·77	+ 4·74	640
Dhaniakhali	135	...	337	23,644	97,226	47,614	49,612	95,594	+ 1·71	– 0·1	720
Pursha	80	...	147	10,511	43,451	21,654	21,797	43,402	+ 0·04	– 3·01	543
Hooghly	34	2	61	13,491	54,772	29,967	24,805	56,348	– 2·80	.....	1,611
SERAMPORE SUBDIVISION.	*545*	*5*	*737*	*108,670*	*461,296*	*245,017*	*216,279*	*413,178*	*+ 11·65*	*+ 5·80*	*1,345*
Haripal	115	...	301	42,222	165,764	84,845	80,919	96,916	+ 7·01	+ 1·02	903
Jangipara	63	...	145	13,931	58,581	28,245	30,336	57,694	+ 1·50	– 3·74	930
Serampore	22	5	7	14,586	112,154	68,507	43,647	95,611	+ 19·82	+ 17·28	5,098
Singur	71	...	152	15,689	75,085	38,512	36,571	65,517	+ 14·60	– 3·06	1,058
Chanditala	72	...	132	22,142	111,794	57,858	53,936	89,440	+ 12·42	+ 1·03	1,553
ARAMBAGH SUBDIVISION	*406*	*1*	*615*	*73,931*	*316,739*	*153,156*	*163,625*	*327,589*	*– 3·25*	*+ 0·83*	*780*
Arambagh	150	1	224	26,981	119,405	57,907	61,498	121,347	– 1·60	+ 2·33	796
Goghat	145	...	240	25,948	98,170	48,126	50,044	106,588	– 8·07	– 1·79	677
Khanakul	111	...	151	21,002	99,184	47,103	52,081	99,254	– 0·07	+ 1·03	894
HOWRAH	*510*	*2*	*967*	*220,959*	*943,502*	*498,641*	*444,861*	*850,514*	*+ 10·93*	*+ 11·38*	*1,850*
SADAR SUBDIVISION ...	*173*	*2*	*269*	*125,274*	*492,225*	*281,074*	*211,151*	*431,257*	*+ 14·14*	*+ 17·75*	*2,845*
Bally*	2	1	...	5,976	22,394	14,217	8,177	15,239	+ 69·28	.....	11,197
Liluah*	14	...	20	4,445	22,635	12,929	9,706	16,157	+ 4·11	.....	1,617
Howrah, Sibpur and Golabari.	8	1	1	62,437	179,389	114,829	64,560	157,594	+ 13·83	+ 35·15	22,424
Dumjor* ...	70	...	143	32,246	168,083	91,812	76,271	151,709	+ 10·79	.....	2,212
Jagatballabhpur ...	73	...	105	20,170	99,724	47,287	52,437	92,570	+ 7·73	+ 8·50	1,366
JUBBARAH SUBDIVISION	*337*	...	*698*	*95,685*	*451,277*	*217,567*	*233,710*	*419,257*	*+ 7·64*	*+ 5·52*	*1,339*
Amta	137	...	264	38,293	177,192	82,934	94,259	166,039	+ 6·73	+ 2·39	1,293
Bagnan	56	...	115	15,981	77,602	37,055	40,547	72,439	+ 7·13	+ 5·24	1,386
Uluberia	77	...	155	23,642	107,971	55,197	52,774	95,302	+ 13·87	+ 8·78	1,402
Syampur	67	...	164	17,749	88,512	42,382	46 130	84,487	+ 7·76	+ 8·06	1,321
PRESIDENCY DIVISION.	*17,499*	*48*	*13,341*	*1,703,921*	*9,445,321*	*5,014,917*	*4,430,404*	*8,983,818*	*+ 5·14*	*+ 5·26*	*540*
24-PARGANAS	*4,844*	*26*	*3,385*	*454,299*	*2,434,104*	*1,305,700*	*1,128,404*	*2,078,339*	*+ 17·12*	*+ 9·89*	*502*
DIAMOND HARBOUR SUBDIVISION.	*1,283*	...	*1,095*	*93,018*	*515,795*	*261,157*	*254,568*	*460,748*	*+ 11·93*	*+ 14·36*	*402*
Magrahat	108	...	250	25,112	140,019	69,307	70,652	130,424	+ 7·36	+ 4·80	1,296
Falta	50	...	207	10,645	57,301	27,274	30,027	52,403	+ 9·35	+ 5·20	1,146
Diamond Harbour ...	61	...	216	13,880	78,535	38,674	39,861	70,085	+ 11·11	+ 11·44	1,287
Kulpi	98	...	306	26,231	152,224	78,814	73,410	135,039	+ 12·68	+ 26·80	1,553
Mathurapur	966	...	116	16,570	87,646	47,028	40,618	72,137	+ 21·50	+ 23·02	91

* Liluah thana was formed in 1904 from part of Dumjor and part of Bally. Figures for 1891 are not available.
† This figure includes 2,196 persons enumerated in the Sundarbans and not allocated to any thana.

This content downloaded from 202.122.18.30 on Wed, 12 Jun 2024 09:32:33 +00:00
All use subject to https://about.jstor.org/terms

PROVINCIAL TABLE I.—Area and Population of Districts, Subdivisions and Thanas.

District, Subdivision and Thana.	Area in square miles.	Number of— Towns.	Number of— Villages.	Number of occupied houses.	Population. 1911. Total.	Male.	Female.	1901. Both sexes.	Percentage of Variation. 1901 to 1911.	1891 to 1901.	Number of persons per square mile. 1911.
1	2	3	4	5	6	7	8	9	10	11	12
24-PARGANAS—*concld.*											
ADAR SUBDIVISION ...	***1,164***	***6***	***969***	***135,987***	***756,548***	***394,935***	***361,413***	***671,269***	***+ 12·67***	***+ 11·83***	***650***
Baruipur	95	1	169	18,576	100,309	51,081	49,228	90,786	+ 10·49	+ 4·63	1,056
Matla	670	..	32	15,579	92,637	49,771	42,866	80,210	+ 15·50	+ 41·87	138
Jayanagar	60	1	96	19,018	123,866	63,858	60,008	107,960	+ 14·72	+ 18·02	2,064
Bhangar	112	...	155	14,037	87,470	45,391	42,079	76,145	+ 14·86	+ 12·68	781
Behala	37	...	81	10,131	50,482	26,709	23,773	50,018	+ 0·9	.....	1,364
Tollygunge	27	2	39	12,373	66,487	38,031	28,456	55,677	+ 19·42	.....	2,462
Sonarpur	41	1	94	9,380	47,565	23,912	23,443	43,778	+ 8·17	.....	1,155
Vishnupur	73	...	184	17,130	91,768	44,757	47,011	83,994	+ 9·26	+ 6·21	1,227
Budge-Budge	49	1	119	18,863	95,974	51,425	44,549	82,352	+ 16·54	+ 13·93	1,959
BARRACKPORE SUBDIVISION.	***190***	***12***	***118***	***76,463***	***292,524***	***183,556***	***109,168***	***206,449***	***+ 41·69***	.....	***1,540***
Baranagar	8	2	...	10,746	43,910	26,225	17,685	38,648	+ 13·62	+ 12·75	5,489
Barrackpore	13	2	14	20,294	72,259	47,390	24,869	35,630	+ 102·80	+ 28·12	5,558
Noapara	6	1	6	7,028	25,243	16,260	9,036	16,984	+ 48·59	- 7·88	4,207
Khardaha	17	2	36	5,820	22,466	12,696	9,850	20,013	- 13·66	+ 5·5	1,321
Dum-Dum	50	2	10	6,274	26,887	15,768	11,124	23,586	+ 13·98	.....	538
Naihati	96	3	58	26,301	101,767	65,172	36,595	65,574	+ 55·18	.....	1,060
BARASAT SUBDIVISION	***275***	***2***	***669***	***56,426***	***292,791***	***152,093***	***140,698***	***264,162***	***+ 10·84***	.....	***1,065***
Habra	103	1	178	15,223	74,320	38,683	35,637	70,638	+ 5·21	- 0·30	721
Deganga	74	..	115	11,988	62,252	31,892	30,360	55,208	+ 12·72	1·02	842
Barasat	68	1	376	29,215	156,239	81,558	74,681	138,316	+ 12·96	.....	1,594
BASIRHAT SUBDIVISION	***1,922***	***3***	***534***	***74,896***	***429,476***	***225,966***	***203,510***	***372,187***	***+ 15·39***	***+ 7·22***	***223***
Baduria	157	1	155	26,660	141,940	72,847	69,093	132,259	+ 7·34	+ 4·56	904
Basirhat	91	1	124	17,943	98,720	50,655	48,065	85,425	+ 15·57	+ 10·66	1,085
Haroa	54	..	124	11,218	68,435	35,200	33,235	61,054	+ 12·10	- 1·96	1,267
Hasanabad	1,620	1	131	19,075	120,385	64,264	56,117	91,472	+ 31·61	+ 15·2	74
SUBURBS OF CALCUTTA	***10***	***3***	...	***17,509***	***147,240***	***90,193***	***57,047***	***101,348***	***+ 45·28***	***+ 15·82***	***14,724***
Cossipur-Chitpur ...	3·2	1	...	6,276	48,176	30,753	17,383	40,750	+ 18·23	+ 29·68	15,056
Manicktollah	3·4	1	...	6,995	53,767	31,735	22,032	32,387	+ 66·01	+ 15·01	15,814
Garden Reach ...	3·4	1	...	5,138	45,295	27,695	17,600	28,211	+ 60·56	+ 1·03	13,322
CALCUTTA*	***·32***	***1***	...	***44,297***	***896,067***	***667,674***	***288,393***	***847,796***	***+ 5·69***	***+ 24·25***	***45·67***
Shambukur Ward 1 ...	409	...	...	2,915	53,036	32,458	20,578	46,887	+ 13·14	+ 28·54	129·7
Kumartoli ,, 2 ...	217	...	...	1,886	33,073	21,134	11,939	30,155	+ 9·68	+ 13·30	152·4
Bartala ,, 3 ...	403	...	...	2,050	54,810	32,787	21,823	50,216	+ 8·75	+ 37·84	135·8
Sukea Street ,, 4 ...	320	...	...	2,175	48,112	23,645	18,467	42,933	+ 14·46	+ 26·67	150·4
Jorabagan ,, 5 ...	243	...	...	1,869	52,114	36,155	15,959	40,959	+ 6·21	+ 25·24	214·4
Jorasanko ,, 6 ...	262	...	...	2,842	59,541	37,707	21,834	52,988	+ 12·37	+ 7·20	227·3
Baranbazar ,, 7 ...	217	...	...	1,257	30,495	25,259	5,236	31,574	- 3·42	+ 52·93	140·5
Kalutola ,, 8 ...	224	...	...	1,695	57,094	42,036	15,058	63,170	- 9·62	+ 24·39	254·9
Muchipara ,, 9 ...	469	...	...	3,257	63,362	42,859	20,503	64,116	- 1·17	+ 29·60	135·7
Bowbazar ,, 10 ...	147	...	...	1,245	25,014	18,625	6,389	27,052	- 7·53	+ 10·34	170·3
Peddapukur ,, 11 ...	166	...	...	1,036	29,866	19,073	10,893	28,060	+ 6·79	+ 35·16	180·5
Waterloo Street ,, 12 ...	211	...	...	363	6,284	5,658	626	6,302	- 0·29	+ 6·24	29·8
Fenwick Bazar ,, 13 ...	192	...	...	1,328	28,436	22,777	5,659	31,308	- 8·88	+ 10·62	148·1
Taltola ,, 14 ...	198	...	...	1,472	32,112	21,820	10,292	32,237	- 0·38	+ 19·37	162·2
Collinga ,, 15 ...	179	...	...	562	11,385	8,004	3,381	16,780	- 32·15	+ 26·35	63·6
Park Street ,, 16 ...	153	...	...	205	5,294	4,479	815	6,110	- 13·35	+ 32·25	34·6
Bamanbustee ,, 17 ... (Victoria Terrace).	128	...	...	156	3,125	2,533	592	5,454	- 42·70	+ 18·62	24·4
Hastings ,, 18 ...	108	...	...	212	5,550	3,576	1,974	5,919	- 6·25	+ 32·80	51·4
Ruttaly ,, 19 ...	1,111	...	...	1,440	45,072	28,398	16,674	38,626	+ 16·69	+ 13·97	40·6
Beniapukur ,, 20 ...	832	...	...	1,572	37,881	23,187	14,694	28,202	+ 34·32	+ 23·51	45·5
Ballygunge, Tollygunge ,, 21 ...	2,067	...	...	2,433	39,852	23,740	16,212	27,207	+ 46·84	+ 19·17	19·3
Bhawanipore ,, 22 ...	516	...	...	3,531	54,569	33,096	21,563	49,641	+ 9·93	+ 16·55	66·9
Alipore ,, 23 ...	1,241	...	...	779	19,749	13,827	5,922	17,718	+ 11·46	+ 19·05	15·9
Ekbalpore ,, 24 ...	921	...	...	576	21,869	13,031	8,838	21,608	+ 1·21	+ 40·86	23·7
Watgunj ,, 25 ...	729	...	...	1,754	43,806	31,490	12,316	37,918	+ 15·53	+ 41·31	60·1
Port William	1,283	...	...	646	4,411	3,921	490	3,339	+ 32·16	- 7·90	3·4
Port	7,040	...	...	3,446	26,890	26,784	106	29,768	- 9·67	+ 11·95	3·8
Canals	270	...	...	595	3,265	3,265	...	4,447	- 26·58	+ 111·56	12·1
NADIA ...	***2,790***	***9***	***2,367***	***340,885***	***1,617,846***	***812,580***	***805,266***	***1,658,281***	***- 2·44***	.....	***580***
KUSHTIA SUBDIVISION	***592***	***2***	***640***	***106,416***	***456,885***	***229,238***	***227,647***	***477,158***	***- 4·25***	.....	***772***
Kushtia	123	1	118	21,187	109,304	55,040	54,264	113,499	- 3·69	+ 7·19	889
Mirpur	177	...	164	29,307	138,663	70,341	68,322	143,934	- 3·66	+ 2·17	783
Daulatpur	143	...	104	17,216	81,760	40,180	41,580	84,058	- 2·75	- 0·12	571
Kumarkhali	149	1	254	38,706	127,158	63,677	63,481	135,672	- 6·27	...	853

*In column 2 the area of the wards and other parts of Calcutta is given in acres and in column 12 the number of persons per acre has been shown. The figures in these two columns for Calcutta as a whole are for the square mile and not the acre. In the Port and Canals each occupied vessel was treated as a house.

This content downloaded from 202.122.18.30 on Wed, 12 Jun 2024 09:32:33 +00:00
All use subject to https://about.jstor.org/terms

PROVINCIAL TABLE I.—Area and Population of Districts, Subdivisions and Thanas.

District Subdivision and Thana.	Area in square miles.	Number of— Towns.	Number of— Villages.	Number of occupied houses.	Population. 1911. Total.	Male.	Female.	1901. Both sexes.	Percentage of Variation. 1901 to 1911.	1891 to 1901.	Number of persons per square mile. 1911.
1	2	3	4	5	6	7	8	9	10.	11	12
NADIA—*concld.*											
Meherpur Subdivision	**632**	**1**	**569**	**69,516**	**329,563**	**162,658**	**166,925**	**348,124**	**− 5·33**	**+ 3·39**	**521**
Karimpur	193	...	115	20,705	94,350	45,800	48,550	100,944	− 6·53	− 5·53	489
Gangani	146	...	85	11,389	69,361	33,026	34,335	70,407	− 12·72	+ 8·52	550
Meherpur	133	1	77	15,128	70,682	36,412	37,170	73,855	− 6·39	+ 6·26	553
Tehatta	180	...	92	19,294	92,270	45,420	46,850	93,848	− 1·68	+ 7·72	518
Chuadanga Subdivision	**437**	**...**	**544**	**48,879**	**242,052**	**125,152**	**118,880**	**254,589**	**− 4·93**	**+ 3·74**	**554**
Chuadanga	112	...	95	10,826	51,865	26,807	25,065	57,157	− 9·25	+ 1·64	463
Damurhooda ...	116	...	71	13,452	69,042	35,080	33,962	69,503	− 0·66	+ 9·65	595
Alamdanga	132	...	112	17,208	87,012	43,746	43,266	91,231	− 4·62	+ 1·75	659
Jibannagar	77	...	66	7,393	34,113	17,524	16,589	36,704	− 7·06	+ 1·54	443
Sadar Subdivision ...	**701**	**2**	**551**	**77,053**	**368,614**	**185,438**	**185,176**	**361,533**	**+ 2·01**	**+ 5·55**	**526**
Kaliganj	109	...	95	10,944	53,122	26,480	26,642	52,792	+ 0·63	+ 12·70	487
Chapra I. O. P. ...	130	...	92	13,243	70,440	35,609	34,831	65,477	+ 7·58	+ 3·14	542
Nakashipara ...	135	...	100	12,155	56,163	27,982	28,181	56,719	− 0·98	+ 0·59	416
Kissengunge	57	...	49	11,076	35,752	18,169	17,583	37,681	− 5·12	+ 15·38	627
Krishnagar	166	2	175	26,011	108,196	53,828	54,368	105,887	+ 2·18	− 5·69	652
Hanskhali I. O. P. ...	104	...	...	9,624	44,941	23,370	21,571	42,777	+ 5·06	+ 14·49	432
Ranaghat Subdivision	**428**	**4**	**463**	**39,021**	**220,752**	**112,114**	**108,638**	**217,077**	**+ 1·69**	**.....**	**516**
Santipur	74	1	59	11,180	48,947	23,489	25,458	49,559	− 1·24	− 8·16	661
Ranaghat	161	2	165	18,657	80,438	41,305	39,133	76,144	+ 5·64	− 1·50	500
Chakdaha	193	1	239	9,275	91,367	47,320	44,047	91,374	− 0·01	.....	473
Murshidabad ...	**2,143**	**6**	**1,879**	**281,807**	**1,372,274**	**678,292**	**693,982**	**1,333,184**	**+ 2·93**	**+ 6·57**	**640**
Sadar Subdivision ...	**854**	**1**	**520**	**110,410**	**517,725**	**258,062**	**259,661**	**521,120**	**− 0·65**	**.....**	**624**
Sujaganj (Cossimbazar)...	67	...	75	8,106	36,074	17,781	17,293	40,505	− 13·91	.....	523
Berhampore ...	9	1	...	5,638	26,143	14,302	11,841	24,397	+ 7·16	+ 3·75	2,905
Beldanga	160	...	112	23,085	118,958	59,743	59,215	104,459	+ 13·85	.....	743
Nowda	88	...	27	11,000	50,779	25,275	25,504	51,817	− 2·00	+ 6·23	577
Hariharpara ...	98	...	50	12,107	53,351	26,552	26,799	57,181	− 6·70	+ 3·86	544
Domkal	53	...	61	7,508	35,553	17,626	17,917	37,342	− 4·82	− 4·25	564
Kandi	157	...	91	17,157	86,653	41,602	44,791	88,944	− 3·81	+ 3·88	545
Jangipur	192	...	104	24,669	112,842	57,001	55,901	116,465	− 3·51	+ 3·22	585
Lalbagh Subdivision	**565**	**2**	**598**	**41,743**	**195,128**	**97,049**	**98,079**	**189,946**	**+ 2·73**	**.....**	**535**
Bhagwangola ...	119	...	108	12,115	59,254	28,798	30,456	56,092	+ 5·64	+ 4·07	539
Shahganj	24	1	31	5,547	21,902	10,766	11,136	25,360	− 13·63	− 18·94	913
Mahmudpur	9	1	12	3,738	11,166	5,818	5,351	12,227	− 8·65	− 18·64	1,241
Azimpur	17	...	28	1,786	12,540	6,057	6,583	13,041	− 3·86	.....	738
Sagardighi	86	...	110	7,958	40,424	19,654	20,470	37,078	+ 9·02	+ 26·01	470
Nowgram	110	...	119	10,281	49,833	24,726	25,107	46,208	+ 7·84	.....	419
Jangipur Subdivision	**509**	**2**	**454**	**67,289**	**357,930**	**174,024**	**183,906**	**334,191**	**+ 7·10**	**+ 5·36**	**705**
Lalgola	95	...	83	12,686	66,517	32,890	33,627	61,640	+ 7·91	+ 1·63	700
Raghunathganj ...	77	1	82	13,507	73,559	35,696	37,863	73,509	+ 0·07	+ 10·74	1,036
Murapur	109	...	102	10,092	47,597	23,811	24,286	45,781	+ 4·01	+ 9·30	476
Suti	137	...	80	12,500	67,282	32,701	34,581	64,432	+ 4·44	− 6·40	491
Shamshirganj	106	1	87	18,424	102,965	49,425	53,539	88,849	+ 15·89	+ 11·03	971
Kandi Subdivision ...	**455**	**1**	**527**	**62,565**	**301,493**	**149,157**	**152,336**	**287,927**	**+ 9·75**	**.....**	**589**
Bharatpur	130	...	133	19,082	98,621	47,357	49,484	96,213	+ 0·63	.....	745
Khargaon	122	...	139	13,629	68,549	33,878	34,671	63,772	+ 7·49	+ 13·92	562
Kandi	32	1	55	7,390	34,798	17,471	17,327	31,924	+ 9·00	+ 12·51	1,087
Barwan	105	...	160	15,878	74,378	37,048	37,330	69,806	+ 6·55	+ 9·78	708
Gokarna	46	...	37	6,586	25,947	13,403	13,544	26,212	+ 2·90	.....	586
Jessore	**2,925**	**3**	**3,758**	**353,828**	**1,758,264**	**901,092**	**857,172**	**1,813,155**	**− 3·03**	**− 4·01**	**601**
Jhenida Subdivision	**616**	**1**	**834**	**70,593**	**362,518**	**184,202**	**178,316**	**386,184**	**− 6·13**	**.....**	**589**
Sailkopa	226	...	275	30,956	166,626	83,268	83,358	168,120	− 0·89	.....	737
Jhenida	184	...	262	17,419	88,229	44,968	43,261	95,230	− 7·74	.....	480
Kaliganj	142	...	221	14,464	71,303	37,091	34,212	82,147	− 13·20	.....	502
Kotchandpur I. O. P. ...	64	1	76	7,754	36,360	18,875	17,485	40,287	− 9·75	− 2·50	568
Magura Subdivision ...	**425**	**...**	**587**	**53,825**	**265,948**	**134,715**	**131,233**	**277,381**	**− 4·12**	**− 8·54**	**620**
Magura	222	...	307	29,731	143,048	72,121	70,927	150,511	− 4·96	.....	644
Muhammadpur ...	113	...	181	16,462	82,627	43,117	40,510	82,109	+ 0·26	.....	731
Salika I. O. P.	90	...	99	7,632	40,273	20,477	19,796	44,761	− 9·42	− 4·27	447
Sadar Subdivision ...	**748**	**1**	**1,101**	**93,405**	**462,305**	**240,486**	**221,819**	**480,673**	**− 3·82**	**.....**	**618**
Bachurpara	107	...	159	10,378	50,303	26,050	24,253	55,522	− 9·40	.....	470
Jessore	295	1	319	25,415	126,984	66,806	60,088	129,701	− 2·10	.....	619
Jhikargacha	117	...	160	15,764	76,926	40,173	36,753	76,589	+ 0·44	.....	657
Manirampur	218	...	360	26,437	135,685	70,193	65,492	141,830	− 4·33	.....	622
Keshabpur	101	...	154	15,411	72,407	37,174	35,233	77,031	− 6·00	.....	717

This content downloaded from
202.122.18.30 on Wed, 12 Jun 2024 09:32:33 +00:00
All use subject to https://about.jstor.org/terms

PROVINCIAL TABLE I.—Area and Population of Districts, Subdivisions and Thanas.

District, Subdivision and Thana.	Area in square miles.	Number of— Towns.	Number of— Villages.	Number of occupied houses.	Population. 1911. Total.	Male.	Female.	Population. 1901. Both sexes.	Percentage of Variation. 1901 to 1911.	Percentage of Variation. 1891 to 1901.	Number of persons per square mile. 1911.
1	2	3	4	5	6	7	8	9	10	11	12
JESSORE—*concld.*											
Narail Subdivision	**487**		**541**	**74,016**	**360,509**	**182,252**	**178,257**	**351,865**	**+ 2·54**	.....	**740**
Lohagara	154	..	213	30,471	120,664	60,652	60,012	112,611	+ 7·15	– 2·49	784
Narail	232	..	238	28,731	149,289	75,113	73,176	153,455	– 2·71	.....	643
Barkalia	101	..	90	14,814	90,556	45,487	45,069	85,799	+ 5·91	+ 4·86	897
Bangaon Subdivision	**649**	**1**	**695**	**61,989**	**306,984**	**159,437**	**147,547**	**317,552**	**– 3·27**	**– 3·89**	**475**
Maheshpur	190	1	196	20,253	92,125	47,475	44,650	98,304	– 6·37	.....	463
Sarsha	130	..	135	9,300	68,683	36,058	32,625	68,199	+ 0·71	– 2·89	528
Bangaon	226	..	256	22,911	104,136	54,023	50,113	107,507	– 3·14	.....	461*
Gaighata	94	..	108	9,525	42,040	21,881	20,159	43,252	– 2·80	– 4·45	447
KHULNA	**4,765**	**3**	**1,952**	**228,805**	**1,366,766**	**709,579**	**657,187**	**1,255,043**	**+ 9·08**	**+ 6·40**	**287***
Sadar Subdivision	**649**	**1**	**584**	**64,158**	**441,245**	**232,184**	**209,061**	**400,860**	**+ 10·07**	.....	**680**
Khulna	182	1	152	24,490	159,870	83,380	76,490	154,307	+ 3·20	.....	878
Dumuria	181	..	158	12,850	84,624	43,307	41,317	80,429	+ 5·22	.....	468
Batiaghata	97	..	111	5,829	43,560	23,100	20,460	40,485	+ 7·15	.....	449
Paikgachha	189	..	163	10,989	153,191	82,397	70,794	124,869	+ 22·68	+ 2·49·66	811
Satkhira Subdivision	**749**	**2**	**796**	**91,273**	**547,380**	**281,443**	**265,937**	**489,142**	**+ 11·9·7**	.....	**732**
Kaliganj	80	..	110	14,852	73,661	37,316	36,345	71,743	+ 2·67	– 10·67	928
Magura	129	..	151	16,810	95,241	48,755	46,486	93,066	+ 2·37	.....	738
Satkhira	148	1	92	12,853	111,749	57,004	54,745	102,612	+ 8·90	.....	755
Kaliganj	277	1	337	30,640	204,367	106,068	98,299	168,102	+ 21·57	+ 6·10	738
Asasuni	166	..	97	6,118	62,362	32,240	30,122	53,619	+ 16·34	.....	588
Bagerhat Subdivision	**679**	..	**572**	**73,374**	**378,111**	**195,952**	**182,189**	**363,041**	**+ 4·16**	.....	**557**
Mollahat	100	..	49	10,680	61,337	31,222	30,115	61,329	+ 0·01	.....	613
Bagerhat	246	..	293	34,465	164,150	83,630	80,450	159,097	+ 3·22	.....	667
Rampal	166	..	124	13,319	69,779	36,884	32,295	65,178	+ 6·94	.....	417
Moreiganj	167	..	106	16,910	83,495	44,166	39,329	77,527	+ 7·70	.....	500
RAJSHAHI DIVISION.	**19,235**	**20**	**39,081**	**1,869,633**	**10,138,302**	**5,256,785**	**4,881,517**	**9,375,620**	**+ 8·16**	**+ 6·15**	**527**
RAJSHAHI	**2,618**	**2**	**6,670**	**312,638**	**1,480,587**	**755,206**	**725,381**	**1,460,584**	**1·37**	**+ 1·38**	**566**
Sadar Subdivision	**894**	**1**	**2,355**	**129,832**	**564,224**	**288,906**	**275,318**	**556,401**	**+ 1·41**	**– 1·27**	**631**
Bonlia	122	1	390	22,493	98,628	51,727	46,901	95,306	+ 3·49	– 5·87	808
Tanor	177	..	455	28,304	92,398	46,947	45,451	88,529	+ 4·37	+ 1·77	522
Godagari	170	..	393	21,328	55,097	27,694	27,403	47,068	+ 17·06	+ 1·28	324
Puthia	138	..	386	18,451	86,362	44,420	41,942	92,330	– 6·46	– 3·57	626
Charghat	145	..	280	24,271	102,612	52,278	50,334	109,464	– 6·26	– 5·82	708
Bagmara	142	..	451	24,915	129,127	65,840	63,287	123,704	+ 4·38	+ 3·95	909
Naogaon Subdivision	**860**	..	**2,466**	**95,003**	**517,405**	**263,899**	**253,506**	**475,085**	**+ 8·91**	**+ 12·13**	**602**
Naogaon	230	..	803	33,133	187,291	95,570	91,721	169,466	+ 10·52	+ 14·23	814
Manda	295	..	740	26,599	135,738	69,153	66,585	126,076	+ 7·66	+ 10·81	460
Panchupur	165	..	433	18,884	99,915	50,669	49,246	95,872	+ 4·22	+ 8·67	606*
Mahadebpur	170	..	490	16,387	94,461	48,507	45,954	83,669	+ 12·90	+ 14·10	556
Nator Subdivision	**864**	**1**	**1,849**	**87,803**	**398,958**	**202,401**	**196,557**	**429,100**	**– 7·02**	**– 4·76**	**462**
Nator	210	1	518	28,094	118,160	59,959	58,201	135,083	– 12·53	– 9·84	563
Singra	354	..	709	24,023	120,508	61,419	59,089	119,934	+ 0·48	+ 1·71	340
Purigaon (Baraigram)	186	..	350	21,612	98,963	50,143	48,820	107,334	– 7·80	– 6·77	532
Lalpur	114	..	272	14,074	61,327	30,880	30,447	66,746	– 8·12	– 1·28	538
DINAJPUR	**3,946**	**1**	**9,658**	**300,302**	**1,687,863**	**889,876**	**797,987**	**1,566,845**	**+ 7·72**	**+ 5·70**	**428**
Sadar Subdivision	**1,598**	**1**	**3,902**	**123,498**	**694,954**	**366,677**	**328,277**	**637,364**	**+ 9·04**	**+ 4·04**	**435**
Dinajpur (Kotwali)	394	1	848	36,595	217,776	116,700	101,076	200,248	+ 4·08	+ 0·31	553
Kaliganj	300	..	644	20,890	116,660	60,812	55,748	105,396	+ 10·66	+ 4·66	389
Raiganj	243	..	614	16,209	86,520	46,187	42,333	85,872	+ 3·08	+ 1·66	764
Banshihari	287	..	914	18,305	99,892	52,068	47,824	86,457	+ 15·31	+ 3·81	388
Parbatipur	166	..	246	15,455	84,044	44,572	39,472	74,978	+ 12·09	+ 8·41	506
Nawabganj	238	..	636	16,051	88,362	46,338	42,024	75,473	+ 17·08	+ 13·71	371

* The figures for subdivisions and thanas do not work up to the total owing to the Sundarbans area being excluded from them.

This content downloaded from
202.122.18.30 on Wed, 12 Jun 2024 09:32:33 +00:00
All use subject to https://about.jstor.org/terms

PROVINCIAL TABLE I.—AREA AND POPULATION OF DISTRICTS, SUBDIVISIONS AND THANAS.

DISTRICT, SUBDIVISION AND THANA.	Area in square miles.	NUMBER OF— Towns.	NUMBER OF— Villages.	Number of occupied houses.	POPULATION. 1911. Total.	1911. Male.	1911. Female.	1901. Both sexes.	PERCENTAGE OF VARIATION. 1901 to 1911.	1891 to 1901.	Number of persons per square mile. 1911.
1	2	3	4	5	6	7	8	9	10	11	12
DINAJPUR—*concld.*											
BALURGHAT SUBDIVISION	*1,177*	....	*2,776*	*70,942*	*447,345*	*233,777*	*213,566*	*386,395*	*+ 15·77*	*+ 14·21*	*380*
Patnitala	262	....	645	19,976	110,181	57,435	52,746	93,885	+ 17·36	+ 19·05	421
Porsa	202	....	503	11,729	63,605	33,275	30,330	54,887	+ 15·88	+ 8·39	315
Balurghat (Patiram)	291	....	769	18,866	106,501	55,469	51,032	93,243	+ 14·22	+ 23·95	366
Gangarampur	262	....	514	8,388	96,686	50,011	45,675	83,353	+ 14·80	+ 5·92	369
Phulbari (Chintaman)	160	....	455	12,089	71,370	37,587	33,783	61,027	+ 16·95	+ 12·67	446
THAKURGAON SUBDIVISION	*1,171*	....	*2,980*	*105,862*	*545,566*	*289,422*	*256,144*	*543,086*	*+ 0·46*	*+ 2·20*	*466*
Thakurgaon	441	....	1,053	42,508	223,674	117,733	105,938	227,423	— 1·65	+ 1·25	507
Ramsankail	183	....	508	14,593	72,981	38,077	34,904	73,712	— 0·99	— 0·45	386
Pirganj	237	....	863	21,298	104,503	56,017	48,486	98,211	+ 6·41	+ 3·06	441
Birganj	304	....	436	27,493	144,411	77,595	66,816	143,740	+ 0·47	+ 1·16	475
JALPAIGURI	*2,919*	*2*	*2,219*	*170,637*	*902,660*	*490,228*	*412,432*	*786,326*	*+ 14·79*	*+ 15·70*	*309*
SADAR SUBDIVISION	*1,868*	*1*	*2,059*	*131,868*	*699,969*	*377,545*	*322,424*	*666,925*	*+ 4·95*	*+ 9·85*	*375*
Jalpaiguri	167	1	313	14,960	85,783	46,445	39,338	82,324	+ 4·20	— 0·70	514
Rajganj	310	....	341	13,994	75,480	39,940	35,540	72,518	+ 4·08	— 3·51	243
Boda	380	....	657	28,608	163,401	87,295	76,106	165,097	— 0·97	— 0·82	430
Patiram	105	....	175	9,407	59,624	31,055	27,569	55,871	+ 4·03	— 5·28	568
Mainaguri	577	....	408	40,787	200,636	109,382	91,254	183,086	+ 9·23	+ 31·17	348
Dam Dim	329	....	115	24,093	116,035	63,428	52,607	107,567	+ 7·87	+ 28·26	353
ALIPUR SUBDIVISION	*1,051*	*1*	*180*	*38,769*	*202,701*	*112,685*	*90,018*	*119,353*	*+ 69·85*	*+ 64·75*	*193*
Alipur	782	1	137	22,374	126,680	70,820	55,760	69,746	+ 81·49	+ 70·01	162
Falakata	269	....	43	16,395	76,121	41,865	34,258	49,607	+ 53·47	+ 57·87	283
DARJEELING	*1,164*	*2*	*504*	*64,301*	*265,550*	*142,094*	*125,456*	*249,117*	*+ 6·6*	*+ 11·55*	*228*
SADAR SUBDIVISION	*726*	*1*	*396*	*38,286*	*152,097*	*80,196*	*71,901*	*135,464*	*+ 13·96*	*+ 26·33*	*210*
Darjeeling	286	1	238	20,010	75,367	40,678	34,689	69,440	+ 8·54	+ 13·78	264
Jalpahar	28	....	74	8,280	27,210	13,721	13,489	22,513	+ 20·86	+ 24·53	972
Kalimpong	412	....	64	9,997	49,520	25,797	23,723	41,511	+ 19·29	+ 55·87	120
KURSEONG SUBDIVISION	*185*	*1*	*49*	*9,946*	*41,207*	*21,499*	*19,708*	*45,187*	*— 8·81*	*+ 1·39*	*223*
Kurseong	185	1	49	9,946	41,207	21,499	19,708	45,187	— 8·81	+ 1·39	223
SILIGURI SUBDIVISION	*253*	....	*59*	*16,069*	*72,246*	*40,399*	*31,847*	*70,466*	*+ 2·53*	*— 3·47*	*286*
Siliguri	253	....	59	16,069	72,246	40,399	31,847	70,466	+ 2·53	— 3·47	286
RANGPUR	*3,479*	*6*	*7,435*	*404,143*	*2,385,330*	*1,254,717*	*1,130,613*	*2,154,415*	*+ 10·73*	*+ 4·30*	*686*
SADAR SUBDIVISION	*1,141*	*1*	*2,861*	*119,587*	*683,127*	*365,161*	*317,966*	*658,281*	*+ 3·77*	*+ 1·84*	*599*
Rangpur (Kotwali)	183	1	492	28,370	147,292	79,596	67,696	142,035	+ 3·70	+ 7·53	805
Mahigan	170	....	987	19,955	102,027	54,971	47,056	106,382	— 4·09	— 3·41	600
Kaligani	205	....	328	31,918	159,161	83,311	75,850	151,611	+ 4·98	+ 1·69	601
Badarganj	167	....	172	7,113	98,248	52,134	46,114	94,704	+ 3·74	+ (2·06	588
Mithapokhur	198	....	468	18,375	98,813	53,662	45,151	93,048	+ 5·52	— 5·73	499
Pirgan	158	....	414	14,856	77,586	41,487	36,099	69,313	+ 10·98	+ 2·73	491
NILPHAMARI SUBDIVISION	*649*	*3*	*470*	*88,933*	*491,860*	*258,259*	*233,601*	*462,368*	*+ 6·38*	*+ 3·01*	*758*
Nilphamari	214	2	203	32,389	168,796	90,918	77,878	160,563	+ 5·13	+ 9·57	789
Dimla	193	1	75	25,290	139,692	72,764	66,928	134,343	+ 3·98	— 2·52	724
Jaldhaka	242	....	192	31,257	183,372	94,577	88,795	167,462	+ 9·50	+ 1·78	758
KURIGRAM SUBDIVISION	*927*	*1*	*2,005*	*105,084*	*589,520*	*307,690*	*281,830*	*511,358*	*+ 15·29*	*+ 1·31*	*636*
Kurigram	85	1	228	11,699	65,554	34,325	31,229	57,419	+ 14·13	— 4·62	771
Lalmanir Hat (Baniabari)	184	....	506	24,945	131,680	69,797	61,783	125,553	+ 4·89	+ 4·27	715
Nageswari	282	....	647	28,489	165,157	80,771	74,386	140,815	+ 16·18	+ 0·65	55
Ulipur	376	....	624	39,951	287,249	122,797	114,452	187,571	+ 26·48	+ 1·83	651
GAIBANDHA SUBDIVISION	*762*	*1*	*2,099*	*90,539*	*620,823*	*323,607*	*297,216*	*522,098*	*+ 18·91*	*+ 12·22*	*815*
Gaibandha	195	1	627	27,875	231,731	121,343	110,388	194,343	+ 19·24	+ 14·68	1,188
Gobindganj	269	....	957	33,960	206,512	107,984	98,528	175,774	+ 17·49	+ 15·98	768
Sundarganj	129	....	310	17,130	106,089	55,000	51,089	85,222	+ 24·49	— 1·60	822
Shaghatta	169	....	205	11,568	76,491	39,271	37,220	66,759	+ 14·58	+ 15·85	453

This content downloaded from 202.122.18.30 on Wed, 12 Jun 2024 09:32:33 +00:00
All use subject to https://about.jstor.org/terms

PROVINCIAL TABLE I.—Area and Population of Districts, Subdivisions and Thanas.

District, Subdivision and Thana.	Area in square miles.	Number of— Towns.	Number of— Villages.	Number of occupied houses.	Population. 1911. Total.	Male.	Female.	1901. Both sexes.	Percentage of Variation. 1901 to 1911.	1891 to 1901.	Number of Persons per square mile. 1911.
1	2	3	4	5	6	7	8	9	10	11	12
BOGRA	*1,359*	*2*	*3,618*	*169,130*	*983,567*	*502,526*	*481,041*	*35 3 504*	*+ 15·24*	*+ 11·78*	*724*
Bogra*	298	1	637	47,742	270,002	136,858	133,144	370,511	+ 15·42	+ 7·8	906
Adamdighi*	165	...	550	19,254	108,762	54,824	53,928				659
Dupchanchia*	63	...	212	8,867	48,878	25,967	24,911				776
Shariakandi	178	...	362	24,255	152,653	78,150	74,503	132,336	+ 15·28	+ 16·8	857
Sibganj	123	...	447	15,144	92,170	47,103	45,067	76,313	+ 20·78	+ 13·45	749
Panchabibi	203	...	545	18,629	107,983	57,172	50,811	89,025	+ 21·30	+ 22·06	532
Khetlal	119	...	308	10,773	63,485	31,926	31,557	51,477	+ 23·32	+ 11·24	533
Sherpur	119	1	328	10,082	54,448	28,658	25,790	53,156	+ 2·43	+ 7·09	457
Dhunot	91	...	229	14,383	85,298	43,868	41,430	80,696	+ 5·70	+ 15·89	937
PABNA	*1,851*	*2*	*4,294*	*273,212*	*1,428,586*	*723,591*	*704,995*	*1,421,595*	*+ 0·51*	*+ 4·54*	*772*
SADAR SUBDIVISION	*894*	*1*	*1,941*	*123,705*	*599,266*	*307,133*	*292,133*	*587,303*	*+ 2·04*	*+ 2·10*	*670*
Santhia (Dulai)	261	...	548	34,127	169,950	86,371	83,579	166,481	+ 2·08	− 7·20	651
Pabna	301	1	660	42,880	204,084	102,761	98,323	199,486	+ 2·30	+ 6·21	678
Mathura	115	...	241	19,306	94,636	47,009	47,627	88,276	+ 7·20	− 0·33	823
Chatmohar	217	...	492	27,392	130,596	65,992	64,604	133,060	− 1·85	− 3·89	602
SIRAJGANJ SUBDIVISION	*957*	*1*	*2,353*	*149,507*	*829,320*	*416,458*	*412,862*	*834,092*	*− 0·57*	*+ 9·42*	*867*
Sirajganj	306	1	558	51,755	270,168	136,387	133,781	264,180	+ 2·27	+ 10·95	883
Shahzadpur	212	...	570	43,710	256,556	126,401	129,935	262,398	− 2·31	+ 8·75	1,209
Kazipur	221	...	628	20,596	108,370	55,764	52,606	110,634	− 1·96	+ 11·56	490
Ullapara	218	...	597	33,452	194,446	97,906	96,540	196,980	− 1·29	+ 7·17	891
MALDA	*1,899*	*3*	*4,683*	*175,270*	*1,004,159*	*498,547*	*505,612*	*881,734*	*+ 13·88*	*+ 8·49*	*529*
Gumastapur	170	...	301	13,032	67,414	33,745	33,669	60,316	+ 11·77	+ 6·61	397
English Bazar	128	1	330	19,473	94,817	46,938	47,879	90,439	+ 4·81	+ 6·23	732
Nawabganj	149	1	286	13,011	71,274	34,727	36,547	71,517	− 0·34	− 1·65	478
Kaliachak	195	...	443	27,021	164,801	80,324	84,477	146,201	+ 11·20	+ 14·30	845
Sibganj	186	...	574	27,611	150,371	73,200	77,171	129,891	+ 15·79	+ 11·01	809
Kharba	141	...	359	15,063	82,399	41,410	40,989	70,810	+ 16·37	+ 10·41	584
Ratua	269	...	556	17,439	135,093	65,650	69,443	110,585	+ 22·16	+ 4·43	502
Tulsihatta	153	...	324	10,834	57,205	28,179	28,026	47,711	+ 19·90	+ 0·35	374
Malda	236	1	591	15,535	84,222	42,989	41,233	72,388	+ 16·41	+ 22·90	357
Gajole	272	...	918	16,410	98,763	50,385	46,378	29,836	+ 21·05	+ 29·00	363
DACCA DIVISION	*16,244*	*17*	*31,780*	*2,236,212*	*12,037,649*	*6,137,087*	*5,900,562*	*10,806,232*	*+ 11·40*	*+ 9·62*	*741*
DACCA	*2,777*	*2*	*8,695*	*545,663*	*2,960,402*	*1,477,690*	*1,482,712*	*2,644,435*	*+ 11·95*	*+ 10·61*	*1,066*
SADAR SUBDIVISION	*1,240*	*1*	*3,497*	*189,308*	*1,013,619*	*513,044*	*500,575*	*881,517*	*+ 14·99*	*+ 11·45*	*817*
Dacca (Kotwali)	6	1	15	20,605	112,086	65,451	47,635	93,287	+ 21·33	+ 12·02	18,848
Keraniganj	310	...	1,064	42,630	242,047	120,997	121,050	207,066	+ 16·89	+ 0·76	781
Rupasia	420	...	854	39,795	220,008	115,754	104,224	174,435	+ 26·13	+ 0·09	524
Nawabganj	134	...	366	26,255	173,803	81,795	92,008	170,855	+ 1·73	+ 13·72	1,297
Sabhar	370	...	1,198	50,014	264,675	129,017	135,658	235,954	+ 12·17		715
NARAYANGANJ SUBDIVISION.	*641*	*1*	*2,536*	*127,497*	*779,564*	*401,794*	*377,770*	*660,712*	*+ 17·99*	*+ 15·00*	*1,216*
Narayanganj	116	1	736	33,371	187,761	98,631	89,130	157,993	+ 18·84	+ 14·32	1,619
Raipura	298	...	816	51,483	329,094	169,895	159,199	276,827	+ 18·88	+ 15·70	1,104
Rupganj	227	...	984	42,643	262,709	133,268	129,441	225,892	+ 16·30	+ 14·63	1,157
MUNSHIGANJ SUBDIVISION.	*386*	...	*1,012*	*133,394*	*692,407*	*329,188*	*363,219*	*633,264*	*+ 9·34*	*+ 9·86*	*1,794*
Munshiganj	197	...	535	57,576	315,221	154,904	160,317	286,505	+ 0·67	+ 10·25	1,600
Srinagar	189	...	477	75,818	377,186	174,284	202,902	337,759	+ 11·67	+ 9·52	1,996
MANIKGANJ SUBDIVISION.	*510*	...	*1,650*	*95,464*	*474,812*	*233,664*	*241,148*	*468,942*	*+ 1·25*	*+ 4·46*	*931*
Manikganj	218	...	722	42,634	221,377	109,010	112,367	207,773	+ 6·55	+ 3·87	1,015
Ghior (Sealo)	198	...	590	32,712	158,046	78,374	79,672	159,920	− 1·17	+ 7·51	798
Harirampur	94	...	338	20,218	95,389	46,280	49,109	101,250	− 5·79	+ 1·11	1,015
MYMENSINGH	*6,249*	*8*	*12,130*	*776,906*	*4,526,422*	*2,339,603*	*2,186,819*	*3,918,102*	*+ 15·53*	*+ 12·75*	*724*
SADAR SUBDIVISION	*1,822*	*2*	*3,306*	*207,968*	*1,185,330*	*621,963*	*563,367*	*977,476*	*+ 21·26*	*+ 14·59*	*651*
Mymensingh (Kotwali)	336	1	402	39,129	225,337	120,885	104,452	192,743	+ 16·91	+ 14·40	671
Phulbaria	187	...	340	22,773	130,631	67,726	62,905	110,347	+ 18·38	+ 18·99	699
Gafargaon	443	...	357	31,120	189,769	98,635	91,134	162,454	+ 16·81	+ 15·54	428
Nandail	113	...	443	24,002	132,271	68,732	63,539	115,773	+ 14·25	+ 9·22	1,171
Iswarganj	204	...	565	33,790	195,786	102,081	93,705	169,560	+ 21·94	+ 12·10	960
Phulpur	308	...	922	38,418	216,129	113,370	101,759	163,583	+ 31·51	+ 17·07	641
Muktagacha	141	1	277	17,836	96,407	50,534	45,873	72,010	+ 33·88	+ 14·40	684

* Dupchanchia thana has been formed since 1901 out of thanas Bogra and Adamdighi. Separate figures for previous censuses are not available for these three thanas.

This content downloaded from
202.122.18.30 on Wed, 12 Jun 2024 09:32:33 +00:00
All use subject to https://about.jstor.org/terms

PROVINCIAL TABLE I.—Area and Population of Districts, Subdivisions and Thanas.

District, Subdivision and Thana	Area in square miles.	Number of— Towns.	Number of— Villages.	Number of occupied houses.	Population. 1911. Total.	Male.	Female.	Population. 1901. Both sexes.	Percentage of Variation. 1901 to 1911.	1891 to 1901.	Number of persons per square mile, 1911.
1	2	3	4	5	6	7	8	9	10	11	12
MYMENSINGH—*concluded.*											
Netrakona Subdivision	**1,148**	**1**	**2,610**	**116,538**	**655,295**	**346,006**	**309,289**	**574,771**	**+ 14·01**	**+ 7·12**	**571**
Netrakona	259	1	703	33,600	189,857	100,576	89,281	160,349	+ 18·42	+ 8·61	733
Kendua	267	...	574	31,210	175,868	90,852	85,016	154,042	+ 14·17	+ 10·58	659
Durgapur	382	...	771	24,528	127,035	68,759	58,276	114,313	+ 11·13	− 1·22	333
Barhatta	179	...	454	20,897	122,772	64,332	58,440	110,718	+ 10·89	+ 8·61	686
Khaliajuri	61	...	108	6,303	39,763	21,457	18,306	35,879	+ 12·39	+ 10·58	652
Jamalpur Subdivision	**1,233**	**2**	**1,721**	**135,428**	**815,306**	**422,493**	**390,813**	**676,432**	**+ 20·25**	**+ 16·10**	**660**
Jamalpur	315	...	537	43,624	255,859	133,537	122,322	212,563	+ 20·37	+ 15·94	812
Nalitabari	285	...	301	22,097	124,553	65,399	59,154	99,352	+ 25·37	+ 16·01	437
Diwanganj	262	...	233	27,517	177,553	87,749	89,804	148,101	+ 19·89	+ 11·72	678
Sherpur	268	1	446	30,784	179,656	93,131	86,527	149,502	+ 20·13	+ 21·19	670
Madarganj	103	...	144	12,906	75,683	38,677	37,006	69,914	+ 8·25	+ 15·95	735
Tangail Subdivision	**1,061**	**1**	**2,965**	**167,249**	**1,049,772**	**527,623**	**522,149**	**970,259**	**+ 8·20**	**+ 12·89**	**989**
Tangail	231	1	575	44,207	268,305	133,959	134,346	247,492	+ 2·84	+ 10·50	1,161
Kalihati	144	...	398	25,153	160,982	80,130	80,852	146,076	+ 10·20	+ 10·41	1,118
Gopalpur	273	...	767	33,234	218,252	111,285	106,967	192,486	+ 13·38	+ 19·44	799
Nagatpur	115	...	295	20,050	148,571	68,550	79,821	111,774	+ 32·90	+ 10·59	1,029
Mirzapur	100	...	299	17,246	108,781	53,832	54,949	95,064	+ 14·43	+ 10·59	1,088
Ghatail	85	...	501	14,309	95,196	48,548	46,648	84,731	+ 12·35	+ 10·41	1,120
Sharishburi (formerly Joganmathganj).	113	...	130	12,865	79,905	41,319	38,586	79,316	+ 0·87	+ 13·44	707
Kishorganj Subdivision	**985**	**2**	**1,528**	**150,625**	**822,719**	**421,518**	**401,201**	**719,184**	**+ 14·40**	**+ 11·78**	**835**
Kishorganj	224	1	353	33,709	190,604	97,720	92,884	170,086	+ 12·06	+ 10·10	851
Katihadi	173	...	405	31,143	178,450	90,269	88,221	154,387	+ 15·57	+ 11·04	1,031
Bajitpur	220	1	238	30,396	155,645	77,367	78,278	139,591	+ 11·50	+ 14·16	707
Badla	188	...	241	26,481	146,630	76,582	70,048	127,292	+ 15·19	+ 10·10	873
Bhairabbazar	70	...	80	8,719	53,513	28,465	25,048	44,155	+ 21·19	+ 14·16	764
Astagram	130	...	211	20,175	97,897	51,175	46,722	83,073	+ 17·09	+ 14·16	753
Faridpur	**2,576**	**2**	**5,946**	**416,321**	**2,121,914**	**1,074,959**	**1,046,955**	**1,951,945**	**+ 8·71**	**+ 6·20**	**824**
Sadar Subdivision	**702**	**1**	**2,034**	**111,219**	**546,499**	**280,553**	**265,946**	**519,478**	**+ 5·20**	**+ 6·14**	**717**
Faridpur	190	1	398	23,602	113,194	60,218	52,976	105,955	+ 6·81	+ 9·57	596
Bhanga	252	...	755	44,341	252,632	118,316	114,316	215,701	+ 8·83	+ 13·38	923
Nagarkanda	180	...	468	22,511	110,488	55,862	54,626	103,623	+ 6·62	+ 1·29	614
Bhushana	140	...	413	20,765	90,185	46,057	44,128	96,119	− 6·17	− 6·45	644
Goalando Subdivision	**466**	...	**1,235**	**75,951**	**328,963**	**171,235**	**157,728**	**328,972**	**− 0·005**	**− 9·05**	**706**
Goalando	170	...	356	26,108	124,073	66,522	57,551	120,907	+ 2·54	− 5·82	730
Balakandi	123	...	322	23,714	81,992	41,509	40,383	88,173	− 7·43	− 9·47	666
Pangsa	173	...	555	27,129	122,988	63,114	59,874	119,500	+ 2·92	− 12·35	711
Madaripur Subdivision	**810**	**1**	**1,599**	**152,284**	**816,803**	**406,109**	**410,094**	**709,477**	**+ 15·04**	**+ 11·82**	**1,008**
Madaripur	222	1	497	45,892	245,663	122,429	123,134	219,558	+ 12·00	+ 12·85	1,106
Palong	350	...	608	66,535	355,332	178,672	181,730	304,751	+ 16·20	− 0·02	1,015
Sibchar	238	...	494	39,857	215,808	110,078	105,230	185,168	+ 16·09	+ 38·91	905
Gopalganj Subdivision	**538**	...	**1,080**	**76,867**	**450,249**	**217,062**	**233,187**	**394,616**	**+ 9·20**	**+ 11·82**	**800**
Gopalganj	173	...	188	20,382	121,698	61,787	59,911	103,980	+ 10·95	+ 14·52	703
Kotalipara	132	...	302	18,444	102,345	51,061	50,284	92,436	+ 10·72	+ 15·28	673
Maksudpur	123	...	353	20,933	112,277	56,281	55,996				909
Kasiani	169	...	237	16,908	93,929	47,933	45,996	191,801	+ 7·46	+ 8·77	858
Backergunge	**4,642**	**5**	**5,009**	**497,522**	**2,128,911**	**1,244,855**	**1,184,076**	**2,291,752**	**+ 5·98**	**+ 6·40**	**525**
Sadar Subdivision	**1,295**	**3**	**2,048**	**207,637**	**985,184**	**499,231**	**485,953**	**945,367**	**+ 4·21**	**+ 7·53**	**761**
Barisal	152	1	305	32,360	153,397	81,715	71,682	143,573	+ 6·84	+ 7·66	1,009
Gournadi	376	...	548	54,521	263,696	130,538	133,058	238,934	+ 10·32	+ 14·79	701
Mehdiganj	345	...	345	34,537	174,154	89,671	84,483	165,675	+ 5·12	+ 6·19	505
Jhalakati	190	1	353	30,139	167,305	83,281	84,024	174,184	− 3·95	+ 6·48	881
Nalchiti	85	1	230	16,791	82,335	40,961	41,374	86,106	+ 2·40	+ 2·55	969
Backergunge	147	...	265	30,289	144,397	73,065	71,332	142,595	+ 1·26	+ 2·10	982
Pirojpur Subdivision	**1,033**	...	**1,151**	**120,698**	**550,418**	**279,149**	**271,269**	**553,494**	**− 0·56**	**+ 6·52**	**533**
Pirojpur	263	...	245	28,382	122,935	62,014	60,921	130,535	− 6·04	+ 5·33	468
Sarupkati	333	...	537	44,258	204,669	101,050	103,619	206,113	− 0·70	+ 13·71	615
Matbaria	320	...	260	26,261	123,005	64,310	58,695	114,196	+ 7·71	− 4·32	384
Bhandaria	118	...	109	21,817	99,809	50,875	48,934	102,351	− 2·48	+ 7·99	846

This content downloaded from 202.122.18.30 on Wed, 12 Jun 2024 09:32:33 +00:00
All use subject to https://about.jstor.org/terms

PROVINCIAL TABLE I.—Area and Population of Districts, Subdivisions and Thanas.

District, Subdivision and Thana.	Area in square miles.	Number of— Towns.	Number of— Villages.	Number of occupied houses.	Population. 1911. Total	Male.	Female.	1901. Both sexes.	Percentage of Variation. 1901 to 1911.	1891 to 1901.	Number of persons per square mile. 1911.
1	2	3	4	5	6	7	8	9	10	11	12
BACKERGUNGE—*concld.*											
Patuakhali Subdivision.	*1,521*	*1*	*1,288*	*111,881*	*574,972*	*297,521*	*277,451*	*522,658*	*+ 10·01*	*+ 5·22*	*378*
Patuakhali	410	1	371	43,503	208,470	106,156	102,314	197,253	+ 5·67	+ 1·15	508
Bauphal	158	...	179	23,065	120,255	61,271	58,984	110,583	+ 8·75	— 0·41	761
Amtoli	124	...	504	27,864	144,952	75,946	69,006	124,690	+ 16·25	+ 11·28	232
Galachipa	329	...	234	18,449	101,295	54,148	47,147	90,102	+ 12·42	+ 13·70	308
Dakshin Shahbazpur Subdivision.	*793*	...	*522*	*57,106*	*318,337*	*168,934*	*149,403*	*270,233*	*+ 17·80*	*+ 4·56*	*402*
Bhola	308	...	257	31,961	167,092	87,280	79,812	150,485	+ 11·04	+ 4·24	541
Baranadi	484	...	265	25,145	151,245	81,654	69,591	119,748	+ 26·35	+ 4·96	313
CHITTAGONG DIVISION	*11,775*	*6*	*11,426*	*962,857*	*5,394,491*	*2,694,511*	*2,699,980*	*4,737,751*	*+ 13·86*	*+ 13·07*	*458*
TIPPERA	*2,499*	*3*	*6,916*	*403,275*	*2,430,158*	*1,243,081*	*1,187,057*	*2,117,991*	*+ 14·74*	*+ 18·79*	*972*
Sadar Subdivision ...	*1,142*	*1*	*3,877*	*185,456*	*1,099,050*	*560,191*	*538,859*	*957 692*	*+ 14·76*	*+ 16·61*	*962*
Comilla (Kotwali) ...	180	1	712	33,865	198,058	103,900	94,098	177,458	+ 11·61	+ 12·38	1,100
Daudkandi	205	...	704	36,464	243,487	122,140	121,347	206,444	+ 17·96	+ 19·27	1,188
Moradnagar	225	...	599	33,383	234,622	118,589	116,033	204,715	+ 14·61	+ 15·72	1,043
Chandina	172	...	589	11,796	130,961	66,876	64,085	110,707	+ 18·30	+ 18·04	761
Chauddagram	163	...	593	27,190	146,625	74,018	72,607	133,558	+ 9·78	+ 14·46	900
Laksam	197	...	680	36,772	146,297	74,008	71,289	124,847	+ 16·38	+ 20·74	738
Brahmanbaria Subdivision.	*769*	*1*	*1,635*	*131,544*	*757,283*	*385,966*	*371,317*	*677,084*	*+ 11 84*	*+ 14 74*	*985*
Brahmanbaria	379	1	762	59,400	335,480	170,579	164,901	300,934	+ 11·48	+ 14·45	885
Kasba	157	...	474	28,081	159,463	81,635	77,828	143,038	+ 11·02	+ 12·82	1,016
Nabinagar	233	...	399	44,063	262,340	133,812	128,528	232,612	+ 12·83	+ 16·35	1,126
Chandpur Subdivision.	*588*	*1*	*1,404*	*86,275*	*575,805*	*296,924*	*276,881*	*483,208*	*+ 18 75*	*+ 30 05*	*976*
Chandpur	215	1	393	34,665	247,036	130,293	116,743	208,944	+ 18·23	+ 36·70	1,149
Hajiganj	224	...	609	27,181	167,300	85,812	81,488	138,610	+ 20·70	+ 26·81	747
Matlab	149	...	402	24,429	159,469	80,819	78,650	135,654	+ 17·6	+ 23·03	1,070
NOAKHALI	*1,644*	*1*	*2,725*	*230,044*	*1,302,090*	*645,898*	*656,192*	*1,141,728*	*+ 14·05*	*+ 15·08*	*792*
Sadar Subdivision ...	*1,301*	*1*	*2,056*	*164,929*	*961,527*	*480,644*	*480,883*	*822,891*	*+ 16·85*	*+ 14·42*	*739*
Sudharam (Noakhali)	306	1	442	35,727	194,695	95,448	99,247	176,110	+ 10·55	+ 8·90	636
Lakhnipur ...	212	...	488	35,131	204,398	104,028	100,370	166,528	+ 22·74	+ 18·95	964
Begumganj	224	...	547	36,345	224,046	110,976	113,070	190,065	+ 17·88	+ 18·83	1,018
Ramganj	117	...	419	23,107	143,131	71,745	71,386	119,073	+ 19·60	+ 20·44	1,223
Sandip	258	...	183	21,781	119,662	58,808	60,854	115,127	+ 3·93	+ 13·08	464
Hatia	185	...	67	13,458	75,605	39,039	35,966	55,300	+ 36·70	+ 12·25	409
Feni Subdivision ...	*343*	...	*669*	*65,115*	*340,563*	*165,254*	*175,309*	*318,837*	*+ 6·81*	*+ 9·74*	*993*
Chhagalnaia	131	...	240	28,618	138,292	66,544	71,748	133,316	+ 3·20	+ 8·87	1,056
Feni	212	...	429	36,497	202,271	98,710	103,561	185,521	+ 10·22	+ 10·39	954
CHITTAGONG	*2,492*	*2*	*1,384*	*302,859*	*1,508,433*	*722,837*	*785,596*	*1,353,250*	*+ 11·47*	*+ 4·89*	*605*
Sadar Subdivision ...	*1,596*	*1*	*1,131*	*256,778*	*1,259,842*	*600,832*	*659,010*	*1,155,081*	*+ 9·26*	*+ 4·62*	*789*
Chittagong (Kotwali)	61	1	37	24,902	113,137	60,136	53,001	99,343	+ 13·89	+ 10·79	1,855
Mirsarai	315	...	151	21,015	112,918	53,636	59,282	102,259	+ 10·42	+ 9·31	982
Sitakund	188	...	78	15,475	76,344	36,254	40,090	74,048	+ 3·10	+ 9·87	406
Hathazari	109	...	56	20,405	98,788	46,630	52,149	94,571	+ 4·46	+ 5·82	906
Phatikchari	215	...	147	23,640	117,441	56,502	60,932	112,308	+ 4·57	+ 2·44	546
Raozan	214	...	139	30,016	177,214	84,341	92,873	164,501	+ 7·73	+ 2·91	828
Patiya	262	...	227	50,429	268 682	111,033	127,649	221,273	+ 7·87	+ 7·12	911
Satkania	226	...	160	34,014	172,976	81,656	91,320	156,613	+ 10·45	— 1·09	765
Banskhali	206	...	136	30,282	162,342	70,634	81,708	128,165	+ 18·86	+ 0·29	740
Cox's Bazar Subdivision.	*896*	*1*	*253*	*46,081*	*248,591*	*122,005*	*126,586*	*200,169*	*+ 24·19*	*+ 6·47*	*277*
Cox's Bazar	245	1	63	16,670	88,360	43,599	44,761	75,960	+ 16·32	+ 9·93	361
Maiskhal	138	...	47	5,382	47,971	23,601	25,370	34,021	+ 37·37	— 7·35	348
Chakaria	213	...	60	11,338	61,314	30,180	31,125	47,288	+ 29·66	+ 1·51	288
Teknaf	300	...	83	9,690	50,946	25,625	25,330	42,900	+ 21·30	+ 21·29	170
CHITTAGONG HILL TRACTS.	*5,138*	...	*401*	*26,679*	*153,830*	*82,695*	*71,135*	*124,762*	*+ 23·30*	*+ 16·29*	*30*
Chakma	2,421	...	145	12,583	77,155	42,045	35,110	48,789	+ 58·14	+ 7·1	32
Mong	653	...	153	4,870	27,613	14,674	12,939	31,898	— 13·43	+ 40·4	42
Bhomong	2,064	...	103	9,226	49,062	25,976	23,086	44,075	+ 11·31	+ 12·9	24

This content downloaded from
202.122.18.30 on Wed, 12 Jun 2024 09:32:33 +00:00
All use subject to https://about.jstor.org/terms

PROVINCIAL TABLE I.—AREA AND POPULATION OF DISTRICTS, SUBDIVISIONS AND THANAS.

DISTRICT, SUBDIVISION AND THANA.	Area in square miles.	NUMBER OF—		Number of occupied houses.	POPULATION.				PERCENTAGE OF VARIATION.		Number of persons per square mile.
		Towns.	Villages.		1911.			1901.	1901 to 1911.	1891 to 1901.	1911.
					Total.	Male.	Female.	Both sexes.			
1	2	3	4	5	6	7	8	9	10	11	12
STATES	*5,395*	*5*	*3,513*	*158,446*	*822,565*	*438,368*	*384,197*	*740,299*	*+ 11·11*	*+ 3·35*	*153*
COOCH BIHAR	*1,307*	*4*	*1,197*	*113,801*	*592,959*	*316,548*	*276,404*	*566,974*	*+ 4·58*	*- 2·05*	*454*
Kotwali	284	1	256	26,677	130,802	70,577	60,225	121,609	+ 7·40	- 4·4	460
Tufanganj	223	...	134	15,532	80,147	43,516	36,631	73,438	+ 9·14	- 1·5	359
Dinhata	259	1	309	23,691	148,529	78,579	69,950	143,900	+ 3·22	- 2·0	552
Mathabhanga ...	334	1	265	26,618	142,604	75,540	67,055	140,183	+ 1·73	- 3·5	427
Mekhganj	147	...	181	8,557	51,545	27,516	24,029	50,203	+ 2·67	- 1·0	426
Haldibari	76	1	62	6,785	39,525	20,811	18,714	37,641	+ 5·01	+ 9·9	520
HILL TIPPERA	*4,086*	*1*	*2,316*	*44,645*	*229,613*	*121,820*	*107,793*	*173,325*	*+ 32·48*	.....	*56*
Sadar Subdivision ...	594	1	837	15,818	74,672	39,503	35,170	63,615	+ 13·80	.....	126
Kailashahar ,,	1,267	...	241	6,175	31,609	16,802	14,807	20,673	+ 52·90	.....	25
Khowai ,,	891	...	409	4,024	21,398	11,149	10,249	10,245	+ 107·85	.....	55
Dharmanagar ...	292	...	8	4,336	19,056	10,245	8,811	10,170	+ 87·37	.....	65
Sonamura ,,	192	...	124	3,499	18,062	9,708	8,354	39,229	+ 48·30	.....	94
Udaypur ,,	753	...	246	6,534	40,114	21,318	18,796			.....	53
Belonia ,,	402	...	27	3,339	19,187	10,198	8,989	27,343	- 9·66	.....	48
Subrain ,,	195	...	8	889	5,515	2,898	2,617			.....	28

This content downloaded from
202.122.18.30 on Wed, 12 Jun 2024 09:32:33 +00:00
All use subject to https://about.jstor.org/terms



This content downloaded from
202.122.18.30 on Wed, 12 Jun 2024 09:32:33 +00:00
All use subject to https://about.jstor.org/terms

PROVINCIAL TABLE II.

POPULATION OF THANAS, ETC., BY RELIGION AND EDUCATION.

This table shows for each thana the distribution of the people by religion, the number of persons returned as literate and the number who are literate in English. Statistics of population and of distribution by religion are also furnished for each police-station, but not statistics of literacy.

This content downloaded from
202.122.18.30 on Wed, 12 Jun 2024 09:32:33 +00:00
All use subject to https://about.jstor.org/terms

Division, District, Subdivision and Thana.	Police-station.	Total Population.			Distribution by Hindus.		Musalmans.	
		Total.	Male.	Female.	Male.	Female.	Male.	Female.
1	2	3	4	5	6	7	8	9
BENGAL		**46,305,642**	**23,805,593**	**22,502,049**	**10,848,217**	**10,097,162**	**12,577,215**	**11,860,613**
BRITISH TERRITORY ...		**45,483,077**	**23,365,225**	**22,117,852**	**10,545,711**	**9,852,079**	**12,245,542**	**11,744,177**
BURDWAN DIVISION		**8,467,314**	**4,261,925**	**4,205,389**	**3,510,269**	**3,460,901**	**571,234**	**566,818**
BURDWAN		**1,538,371**	**770,324**	**768,047**	**609,185**	**611,966**	**146,574**	**145,807**
SADAR SUBDIVISION		**663,101**	**329,619**	**333,482**	**256,090**	**260,289**	**71,771**	**71,439**
Burdwan	.....	66,572	33,855	30,717	27,046	23,597	6,708	6,970
Sahibganj	.....	83,964	41,018	42,946	32,092	33,853	8,668	8,755
Khandaghosh	.....	60,362	29,855	30,507	20,670	21,175	9,172	9,253
Raina	.....	101,801	50,360	51,441	39,695	40,545	10,410	10,584
Satgachia	.....	105,115	52,079	53,036	40,826	42,037	11,041	10,696
	Satgachia ...	71,212	35,095	36,117	28,203	29,543	6,712	6,481
	Memari ...	33,903	16,984	16,919	12,532	12,594	4,329	4,215
Jamalpur	.....	69,853	34,266	35,587	27,475	28,304	6,698	6,677
Galsi	.....	90,271	44,554	45,717	33,526	34,508	11,013	11,081
Ausgram	.....	85,163	41,632	43,531	34,334	36,070	7,257	7,425
ASANSOL SUBDIVISION ...	.....	**388,582**	**200,917**	**187,665**	**174,587**	**165,036**	**45,537**	**12,446**
Asansol	.....	177,512	94,060	83,252	79,137	71,115	8,348	6,176
	Asansol	132,836	70,346	62,490	58,086	52,256	6,304	4,787
	Barakar ...	44,476	23,714	20,762	21,051	18,859	2,044	1,589
Raniganj	.....	175,783	89,427	86,356	79,656	77,578	5,875	5,232
	Raniganj	131,908	67,620	64,288	59,473	57,098	4,401	3,797
	Faridpur ...	43,875	21,807	22,068	20,183	20,480	1,474	1,435
Kaksa	.....	35,487	17,430	18,057	15,594	16,343	1,114	1,038
KATWA SUBDIVISION ...	.....	**261,463**	**128,800**	**132,663**	**99,970**	**105,467**	**28,726**	**29,120**
Kengson	...	89,673	44,056	45,617	33,473	34,735	10,582	10,882
Katwa	...	94,955	46,772	48,183	37,911	39,465	8,859	8,717
Mangalkot	...	76,835	37,972	38,863	28,586	29,267	9,285	9,521
KALNA SUBDIVISION ...	.....	**225,225**	**110,988**	**114,237**	**79,038**	**82,274**	**30,740**	**30,802**
Kalna	.....	89,411	43,969	45,442	33,154	34,481	9,656	9,843
Purbasthali	.....	73,260	36,706	36,544	25,429	25,085	11,228	10,816
Mantreshwar	.....	62,564	30,313	32,251	20,455	22,108	9,856	10,143
BIRBHUM	.....	**935,473**	**463,838**	**471,635**	**325,364**	**331,689**	**110,336**	**112,451**
SADAR SUBDIVISION ...	.....	**544,472**	**270,097**	**274,375**	**205,118**	**209,309**	**49,987**	**50,750**
Suri	.....	138,808	69,176	69,630	54,821	54,044	9,539	9,829
	Suri	51,184	25,749	25,435	20,404	19,905	4,907	5,074
	Sainthia ...	26,113	13,027	13,086	10,711	10,888	1,444	1,416
	Muhammad Bazar.	31,298	15,480	15,818	11,254	11,520	1,784	1,845
	Rajnagar ...	30,211	14,920	15,291	11,455	11,732	1,404	1,404
Dubrajpur	.....	136,511	67,926	68,185	52,314	53,045	13,307	13,680
	Dubrajpur ...	91,049	45,120	45,929	34,070	34,840	10,150	10,299
	Khairusol ...	44,462	21,806	22,656	18,244	18,805	3,238	3,381
Bolpur ...		119,176	59,531	59,655	41,118	41,664	11,410	11,448
	Bolpur	89,338	44,845	44,493	31,773	31,846	6,877	6,849
	Illam Bazar ...	29,838	14,676	15,162	9,345	9,818	4,533	4,590
Sakuliour	.....	82,516	40,560	41,956	30,616	31,860	9,699	9,884
Labpur	.....	68,463	33,814	34,649	27,249	28,147	5,942	5,900
RAMPUR HAT SUBDIVISION. ...	.....	**391,001**	**193,741**	**197,260**	**120,246**	**122,380**	**60,349**	**61,701**
Rampur Hat	.....	110,469	55,111	55,358	36,878	37,241	13,318	13,283
Mayureshwar	.....	97,107	48,121	48,986	34,829	35,553	8,936	9,042
Nalhati	.....	90,154	44,560	45,594	26,065	26,079	15,580	16,208
Murarai	.....	93,271	45,949	47,322	21,034	22,607	22,485	23,168

The thana figures in columns 16—19 are for Hindus, Musalman

This content downloaded from
202.122.18.30 on Wed, 12 Jun 2024 09:32:33 +00:00
All use subject to https://about.jstor.org/terms

OF THANAS, ETC., BY RELIGION AND EDUCATION.

Division.

RELIGION.						NUMBER OF LITERATE PERSONS.			
CHRISTIANS.		ANIMISTS.		OTHERS.		TOTAL LITERATE.		LITERATE IN ENGLISH.	
Male.	Female.	Male.	Female.	Male.	Female.	Male.	Female.	Male.	Female.
10	11	12	13	14	15	16	17	18	19
70,260	***59,486***	***371,581***	***359,199***	***136,320***	***126,189***	***3,323,195***	***253,048***	***469,640***	***28,475***
70,127	***59,391***	***371,248***	***358,954***	***132,594***	***123,271***	***3,272,491***	***249,563***	***466,088***	***28,390***
7,545	***6,237***	***171,709***	***170,895***	***1,178***	***538***	***815,329***	***47,707***	***103,699***	***4,859***
2,055	***1,765***	***12,069***	***11,314***	***141***	***95***	***143,581***	***9,971***	***22,314***	***1,042***
122	***138***	***1,622***	***1,604***	***14***	***12***	***71,550***	***4,818***	***10,589***	***123***
101	121	23	28	7	1	10,858	1,176	3,041	58
...	...	354	340	...	...	8,458	401	865	...
...	...	67	79	...	...	6,666	371	951	7
11	...	334	312	...	...	11,912	663	1,990	15
1	...	211	203	...	...	10,544	655	1,704	18
1	...	80	93	...	...	...	...	...	...
...	...	122	110	...	...	...	...	...	...
...	...	503	606	...	...	6,652	681	1,189	16
8	17	...	...	7	11	8,903	530	869	10
1	...	10	36	...	...	7,647	341	580	5
1,885	***1,585***	***9,184***	***8,517***	***127***	***85***	***29,281***	***1,168***	***4,855***	***34***
1,489	1,271	5,015	4,630	73	51	11,077	491	2,217	13
1,289	1,155	1,639	1,273	28	21	...	...	...	...
200	118	574	366	45	30	...	...	...	...
392	317	3,450	3,207	54	32	15,065	591	2,439	18
389	305	3,303	3,056	54	32	...	...	...	...
3	2	147	151	...	...	...	...	...	...
4	5	718	671	...	...	2,559	86	208	3
5	***1***	***101***	***75***	...	...	***23,915***	***1,423***	***3,254***	***21***
...	...	...	...	...	...	6,641	118	662	2
2	1	...	...	...	...	10,426	861	2,025	16
...	...	101	75	...	...	6,848	444	567	3
45	***43***	***1,165***	***1,118***	...	...	***17,368***	***1,557***	***2,283***	***32***
45	43	1,114	1,075	...	...	6,816	911	973	23
...	...	49	43	...	...	4,608	394	847	4
...	...	2	...	...	...	5,884	252	463	5
419	***394***	***27,550***	***27,042***	***169***	***59***	***79,344***	***2,964***	***7,058***	***99***
79	***90***	***14,766***	***14,177***	***147***	***49***	***46,421***	***1,766***	***4,401***	***27***
40	50	5,706	5,661	70	36	13,116	690	1,604	9
35	55	400	440	3	1	...	...	...	...
4	5	801	742	67	35	...	...	...	...
...	...	2,445	2,441	...	...	...	...	...	...
1	...	2,060	2,075	...	...	...	...	...	...
11	14	1,252	1,134	52	12	11,810	376	1,156	7
11	14	824	764	52	12	...	...	...	...
...	...	428	370	...	...	...	...	...	...
28	16	6,940	6,526	25	1	11,222	352	1,204	10
28	16	6,144	5,781	23	1	...	...	...	...
...	...	796	745	2	...	...	...	...	...
...	...	245	263	...	...	5,143	178	376	1
...	...	623	593	...	...	5,130	170	461	...
340	***304***	***12,784***	***12,865***	***22***	***10***	***32,649***	***1,088***	***2,146***	***6***
283	261	4,591	4,571	11	2	11,188	370	999	3
16	7	4,335	4,384	5	...	8,288	295	567	2
40	36	2,333	2,367	2	4	7,598	211	321	1
1	...	1,525	1,543	4	4	5,575	212	259	...

and Animists: the district figures are for all religions.

This content downloaded from
202.122.18.30 on Wed, 12 Jun 2024 09:32:33 +00:00
All use subject to https://about.jstor.org/terms

PROVINCIAL TABLE II.—POPULATION OF

Burdwan

DIVISION, DISTRICT, SUBDIVISION AND THANA.	Police-station.	TOTAL POPULATION.			DISTRIBUTION BY			
					HINDUS.		MUSALMANS.	
		Total.	Male.	Female.	Male.	Female.	Male.	Female.
1	2	3	4	5	6	7	8	9
BANKURA	.....	***1,138,670***	***562,585***	***576,085***	***488,848***	***501,313***	***25,845***	***25,862***
SADAR SUBDIVISION ...	.....	***746,964***	***371,306***	***375,659***	***318,789***	***322,355***	***7,544***	***7,310***
Bankura ...	.....	158,373	79,393	78,980	68,369	67,890	2,161	2,365
	Bankura ...	94,168	47,131	47,037	44,272	43,965	1,787	2,040
	Chatna ...	64,205	32,262	31,943	24,088	23,835	374	325
Onda	.....	120,591	59,695	60,896	54,715	55,947	1,511	1,328
	Onda ...	79,010	38,881	40,129	37,279	38,590	1,090	901
	Taldanga ...	41,581	20,814	20,767	17,436	17,350	511	427
Gangajalghati	.....	189,440	93,333	96,107	86,686	89,529	2,033	2,040
	Gangajalghati	82,468	40,887	41,571	40,051	40,863	344	361
	Saltora	45,010	21,915	21,795	16,988	17,410	208	201
	Barjora ...	63,972	31,231	32,741	29,644	30,716	1,481	1,588
Khatra	.....	129,996	64,848	65,148	54,783	55,065	951	820
	Khatra ...	83,861	42,012	41,849	23,140	32,840	512	458
	Indpur	46,135	22,836	23,299	21,643	22,165	439	362
Raipur	.....	110,078	54,642	57,436	39,273	39,605	388	335
Simlapal	.....	38,486	19,304	19,092	14,972	14,447	500	422
VISHNUPUR SUBDIVISION.	.....	***391,706***	***191,280***	***200,426***	***170,059***	***178,978***	***18,501***	***18,552***
Vishnupur	.....	139,735	67,707	72,028	62,221	66,541	3,393	3,327
	Vishnupur Municipality.	20,478	10,025	10,453	9,685	10,062	334	388
	Vishnupur	23,799	11,503	12,296	9,473	10,273	818	731
	Jaypur	33,748	16,560	17,188	15,326	16,044	1,016	945
	Jayrampur ...	61,720	29,619	32,101	27,737	30,163	1,225	1,263
Sonamukhi	.....	82,042	40,123	41,919	36,247	38,153	3,681	3,598
Kotalpur	.....	91,989	45,446	46,543	40,091	40,994	4,952	5,195
Indas	.....	77,940	38,004	39,936	31,500	33,290	6,275	6,432
MIDNAPORE	.....	***2,821,201***	***1,410,714***	***1,410,487***	***1,240,620***	***1,236,652***	***96,209***	***97,560***
SADAR SUBDIVISION ...	...	***1,300,080***	***654,725***	***645,355***	***541,857***	***532,068***	***40,663***	***38,424***
Midnapore	.....	78,171	40,299	37,872	30,629	28,353	7,216	6,897
Kharakpur	.....	132,875	69,068	63,807	56,844	53,371	7,051	5,611
Jhargaon	.....	80,351	39,842	40,509	32,447	33,009	388	840
Binpur	.....	112,270	57,387	54,883	37,824	38,311	650	536
Salbani	.....	59,678	29,795	29,783	24,552	24,531	655	620
Debra	.....	66,799	33,521	33,278	27,782	27,539	2,731	2,778
Sabang	.....	147,590	73,913	73,647	70,156	69,744	3,258	3,344
	Sabang	87,959	44,465	43,494	43,377	42,479	1,048	989
	Pingla	59,631	29,478	30,153	26,780	27,265	2,210	2,355
Narayangarh	.....	125,328	62,402	60,926	57,468	55,931	1,683	1,674
	Narayangarh ...	86,151	43,755	42,576	41,248	39,785	1,410	1,473
	Kesiari ...	37,197	18,647	18,550	16,220	16,146	273	201
Garhbeta	.....	126,353	63,440	62,913	47,664	46,761	5,682	5,158
Ke-hpur	.....	83,357	41,571	41,786	34,030	33,843	6,841	7,213
Dantan	.....	126,236	64,233	62,003	58,800	56,449	3,268	3,312
	Dantan	95,366	48,534	46,832	43,887	42,079	2,490	2,522
	Mohanpur ...	30,870	15,699	15,171	14,913	14,370	778	790
Gopiballabhpur ...	...	163,172	81,224	81,948	63,756	64,393	650	441
	Gopiballabhpur	122,532	60,897	61,635	50,327	50,901	539	390
	Nayagram ...	40,640	20,327	20,313	13,429	13,492	111	51
GHATAL SUBDIVISION ...	...	***301,396***	***147,945***	***153,451***	***140,061***	***144,749***	***7,175***	***8,003***
Ghatal	...	83,341	41,958	41,383	39,945	39,098	1,802	2,091
Daspur	...	123,157	58,701	64,456	56,621	61,879	1,925	2,339
Chandrakona	...	94,898	47,286	47,613	43,495	43,672	3,448	3,573
	Chandrakona ...	71,360	35,688	35,672	32,988	32,915	2,424	2,450
	Ramjibanpur ...	23,538	11,598	11,940	10,507	10,757	1,024	1,123

The thana figures in columns 13—19 are for Hindus, Musalmans

This content downloaded from
202.122.18.30 on Wed, 12 Jun 2024 09:32:33 +00:00
All use subject to https://about.jstor.org/terms

THANAS, ETC., BY RELIGION AND EDUCATION.

Division—continued.

RELIGION.						NUMBER OF LITERATE PERSONS.			
CHRISTIANS.		ANIMISTS.		OTHERS.		TOTAL LITERATE.		LITERATE IN ENGLISH.	
Male.	Female.	Male.	Female.	Male.	Female.	Male.	Female.	Male.	Female.
10	11	12	13	14	15	16	17	18	19
530	482	47,356	48,421	6	7	105,286	4,099	7,343	101
506	468	41,460	45,639	6	7	61,647	2,223	3,939	39
248	233	8,624	8,580	...	2	14,801	663	1,897	29
247	233	825	797	...	2	...	...	...	...
1	...	7,799	7,783	...	...	...	...	...	...
4	1	3,465	3,618	...	...	10,950	293	542	6
4	1	598	628	...	...	...	...	...	...
...	...	2,867	2,990	...	...	...	...	...	...
43	29	4,567	4,504	4	5	15,614	438	1,076	3
12	5	477	462	...	1	...	...	...	...
31	24	3,984	3,955	4	5	...	...	...	...
...	...	106	87	...	...	...	...	...	...
...	...	9,114	9,323	...	...	10,314	618	302	9
...	...	8,360	8,551	...	...	...	...	...	...
...	...	754	772	...	...	...	...	...	...
211	265	14,768	15,201	2	...	6,717	158	104	1
...	...	3,922	4,223	...	...	3,241	53	18	...
24	14	2,896	2,882	...	...	41,791	1,693	5,305	11
24	14	2,069	2,146	...	...	15,084	668	1,399	1
6	3	...	...	...	...	...	...	...	...
18	11	1,194	1,271	...	...	...	...	...	...
...	...	218	200	...	...	...	...	...	...
...	...	657	675	...	...	...	...	...	...
...	...	195	168	...	...	7,768	349	533	...
...	...	463	354	...	...	10,429	361	756	4
...	...	220	214	...	...	8,110	375	617	2
2,229	1,937	71,151	74,306	525	232	254,746	9,442	13,012	699
2,099	1,826	69,615	72,841	491	204	100,640	3,884	5,224	41
311	309	2,124	2,297	19	16	8,393	1,148	1,835	16
1,349	1,058	3,512	3,682	462	183	11,936	516	1,138	9
144	141	6,263	6,509	...	...	3,785	295	132	...
39	60	16,869	17,071	...	...	4,670	108	100	...
103	116	4,482	4,513	3	3	3,227	64	76	1
1	...	3,007	2,961	...	...	7,060	87	278	1
...		518	559	1	...	13,199	465	394	
...	...	39	26	1	...	...	...	...	...
...	...	479	533	...	...	...	...	...	...
36	35	3,215	3,286	...	...	9,864	393	223	1
20	19	1,077	1,099	...	...	...	...	...	...
16	16	2,138	2,187	...	...	...	...	...	...
15	6	10,073	10,086	6	...	10,832	303	425	2
...	...	716	730	...	...	7,266	164	251	2
3	2	2,162	2,240	...	...	8,991	299	256	1
3	2	2,154	2,229	...	...	...	...	...	...
...	...	8	11	...	...	...	...	...	...
98	97	16,680	17,107	...	...	6,517	141	116	3
42	34	9,089	10,310	...	...	...	...	...	...
56	63	6,691	6,797	...	...	...	...	...	...
1	1	708	698	...	...	20,640	638	1,408	11
...	...	211	194	...	...	5,082	99	427	3
...	...	155	138	...	...	9,044	234	466	5
1	1	342	366	...	...	6,514	305	515	3
1	1	275	306	...	...	...	...	...	...
...	...	67	60	...	...	...	...	...	...

and Animists: the district figures are for all religions.

This content downloaded from
202.122.18.30 on Wed, 12 Jun 2024 09:32:33 +00:00
All use subject to https://about.jstor.org/terms

DIVISION, DISTRICT, SUBDIVISION AND THANA.	Police-station.	TOTAL POPULATION.			DISTRIBUTION BY			
					HINDUS.		MUSALMANS.	
		Total.	Male	Female.	Male.	Female.	Male.	Female.
1	2	3	4	5	6	7	8	9
MIDNAPORE—*concluded.*								
TAMLUK SUBDIVISION...	.....	*601,502*	*296,730*	*304,772*	*263,846*	*268,951*	*31,968*	*34,960*
Tamluk	.....	151,872	74,365	77,507	67,963	70,096	6,393	7,399
	Tamluk	101,646	49,933	51,713	44,676	45,821	5,248	5,880
	Mayna	50,226	24,432	25,794	23,287	24,275	1,145	1,519
Maslandapur	.....	102,323	51,096	51,227	46,138	46,133	4,864	5,013
	Maslandapur ...	84,912	42,204	42,708	38,216	38,536	3,988	4,172
	Geonkhali ..	17,411	8,892	8,519	7,922	7,597	876	841
Sutahata	.....	74,246	37,436	36,810	32,465	31,861	4,971	4,949
Panskura	.....	143,991	69,021	74,970	59,991	64,180	8,307	10,022
Nandigram	.....	129,070	64,812	64,258	57,379	56,681	7,433	7,577
CONTAI SUBDIVISION, ...	...	*618,923*	*311,314*	*306,909*	*294,856*	*290,892*	*16,403*	*15,973*
Khajri	...	57,366	28,941	28,425	27,377	27,083	1,560	1,338
Contai	...	177,708	89,549	88,159	83,760	82,758	5,739	5,362
	Contai	109,168	55,141	54,027	50,716	49,906	4,295	4,093
	Bahiri	24,442	12,353	12,089	11,870	11,646	483	432
	Basudebpur ...	44,098	22,055	22,043	21,174	21,206	881	857
Ramnagar	...	76,007	38,579	39,428	34,220	37,029	2,358	2,398
Bhagwanpur	...	126,731	64,216	62,515	61,746	59,967	2,470	2,528
	Bhagwanpur ...	92,957	47,251	45,706	45,122	43,527	2,129	2,179
	Haria ...	33,774	16,965	16,809	16,624	16,440	341	349
Egra	...	78,329	39,885	38,444	37,915	36,476	1,970	1,968
Pataspur	...	102,082	52,144	49,938	49,938	47,559	2,306	2,379
HOOGHLY	.....	*1,090,097*	*555,823*	*534,274*	*451,784*	*432,056*	*91,670*	*92,339*
SADAR SUBDIVISION ...	.....	*312,042*	*157,670*	*154,372*	*117,950*	*114,498*	*30,805*	*31,490*
Balagarh	.....	45,553	23,054	22,499	18,577	18,380	3,769	3,411
Pandua	...	71,040	35,381	35,659	23,556	23,205	8,537	9,204
Dhaniakhali	.....	97,226	47,614	49,612	34,003	34,043	9,975	11,253
	Dhaniakhali ...	73,465	36,033	37,432	26,226	27,023	6,812	7,582
	Dadpur ...	23,761	11,581	12,180	7,777	7,018	3,163	3,671
Polba	.....	43,451	21,654	21,797	16,860	16,618	3,972	4,376
Hooghly	.....	54,772	29,967	24,805	25,014	21,352	4,552	3,246
	Hooghly ...	41,620	23,038	18,582	19,117	16,645	3,575	2,369
	Mugra ...	13,152	6,929	6,223	5,897	5,307	977	877
SERAMPORE SUBDIVISION	.....	*461,296*	*245,017*	*216,279*	*201,141*	*179,811*	*41,129*	*35,588*
Haripal	.....	103,704	51,845	51,859	43,734	43,245	7,838	8,441
	Haripal ...	60,910	30,225	30,685	24,313	24,446	5,763	6,176
	Tarakeswar ...	42,794	21,620	21,174	19,421	18,799	2,075	2,265
Jangipara	.....	58,561	28,245	30,316	22,850	24,246	5,125	5,889
Serampore	.....	112,154	68,597	43,557	54,211	37,401	13,240	5,779
	Serampore ...	73,854	44,220	29,634	35,380	25,682	8,150	3,751
	Uttarpara ...	13,947	8,315	5,432	7,578	5,019	626	253
	Bhadreswar ...	24,353	15,862	8,491	11,253	6,700	4,464	1,775
Singur	.....	75,083	38,512	36,571	34,783	33,456	3,202	3,034
Chanditala	.....	111,794	57,818	53,976	45,563	41,463	11,724	12,445
ARAMBAGH SUBDIVISION	.....	*316,759*	*153,136*	*163,623*	*132,693*	*137,747*	*19,736*	*25,261*
Arambagh	.....	119,405	57,907	61,498	49,117	50,476	8,605	10,875
	Arambagh ...	78,604	38,066	40,538	31,706	32,858	6,212	7,560
	Pursura ...	40,801	19,841	20,960	17,411	17,618	2,393	3,315
Goghat	.....	98,170	48,126	50,044	43,190	44,744	4,414	4,832
	Goghat ...	74,288	36,346	37,942	32,707	33,905	3,170	3,594
	Badanganj ...	23,882	11,780	12,102	10,483	10,839	1,244	1,238
Khanakul	.....	99,184	47,103	52,081	40,386	42,527	6,717	9,554

The thana figures in columns 16—19 are for Hindus, Musalmans

This content downloaded from
202.122.18.30 on Wed, 12 Jun 2024 09:32:33 +00:00
All use subject to https://about.jstor.org/terms

THANAS, ETC., BY RELIGION AND EDUCATION.

Division—continued.

RELIGION.						NUMBER OF LITERATE PERSONS.			
CHRISTIANS.		ANIMISTS.		OTHERS.		TOTAL LITERATE.		LITERATE IN ENGLISH.	
Male.	Female.	Male.	Female	Male.	Female.	Male.	Female.	Male.	Female.
10	11	12	13	14	15	16	17	18	19
111	***97***	***803***	***763***	***2***	***1***	***71,300***	***2,432***	***3,677***	***94***
9	12	...	...	...	...	19,776	438	715	6
9	12	...	...	...	...	...	...	...	...
...	...	...	...	...	...	...	...	...	...
94	81	...	...	...	...	9,835	273	432	...
...	...	...	...	...	...	...	...	...	...
94	81	...	...	...	...	...	...	...	...
...	...	...	...	...	...	8,101	136	289	1
8	4	803	763	2	1	13,327	331	541	4
...	...	...	...	...	...	20,261	1,254	1,700	83
18	***13***	***5***	***4***	***32***	***27***	***60,695***	***1,719***	***1,809***	***9***
4	4	...	...	...	...	7,941	253	197	3
13	8	5	4	32	27	20,227	657	949	5
13	8	5	4	12	16	...	...	...	...
...	...	...	...	20	11	...	...	...	...
...	...	...	...	...	...	...	...	...	...
1	1	...	...	...	...	7,095	212	155	1
...	...	...	...	...	...	11,435	150	215	...
...	...	...	...	...	...	...	...	...	...
...	...	...	...	...	...	...	...	...	...
...	...	...	...	...	...	6,939	239	124	...
...	...	...	...	...	...	7,058	208	169	...
501	***350***	***11,783***	***9,505***	***85***	***24***	***110,571***	***10,957***	***20,698***	***608***
158	***185***	***8,736***	***8,190***	***21***	***9***	***28,698***	***4,504***	***8,320***	***126***
1	1	707	707	...	...	2,534	334	640	12
29	24	3,255	3,224	4	2	6,059	747	1,338	12
...	...	3,636	3,416	...	...	7,408	656	1,210	14
...	...	2,995	2,825	...	...	...	...	...	...
...	...	641	591	...	...	...	...	...	...
5	6	876	797	1	...	3,227	331	555	11
123	154	262	46	16	7	9,470	2,436	4,577	80
123	154	207	7	16	7	...	...	...	...
...	...	55	39	...	...	...	...	...	...
343	***165***	***2,340***	***700***	***64***	***15***	***48,940***	***4,741***	***9,444***	***196***
10	7	261	166	2	...	9,389	371	991	9
2	4	147	59	...	...	...	...	...	...
8	3	114	107	2	...	...	...	...	...
...	1	270	180	...	...	6,029	320	81	17
312	152	772	210	62	15	16,451	3,258	5,45	147
239	130	433	70	18	1	...	...	...	...
13	10	271	136	27	14	...	...	...	...
60	12	68	4	17	...	...	...	...	...
9	5	518	76	...	...	7,111	232	724	7
12	...	519	68	...	...	9,960	560	1,469	16
...	...	***707***	***615***	...	...	***32,502***	***1,438***	***2,574***	***78***
...	...	185	147	...	...	13,025	671	1,229	68
...	...	148	120	...	...	...	...	...	...
...	...	37	27	...	...	...	...	...	...
...	...	522	468	...	...	10,164	410	633	2
...	...	469	443	...	...	...	...	...	...
...	...	53	25	...	...	...	...	...	...
...	...	...	...	...	...	9,323	357	712	8

and Animists: the district figures are for all religions.

This content downloaded from
202.122.18.30 on Wed, 12 Jun 2024 09:32:33 +00:00
All use subject to https://about.jstor.org/terms

PROVINCIAL TABLE II.—POPULATION OF

Burdwan

DIVISION, DISTRICT, SUBDIVISION AND THANA	Police-station.	TOTAL POPULATION.			DISTRIBUTION			
					HINDUS.		MUSALMANS.	
		Total.	Male.	Female.	Male.	Female.	Male.	Female.
1	2	3	4	5	6	7	8	9
HOWRAH	.....	*943,502*	*498,641*	*444,861*	*394,158*	*348,125*	*100,600*	*94,999*
SADAR SUBDIVISION ...	.....	*492,225*	*281,074*	*211,151*	*215,759*	*161,198*	*61,614*	*48,317*
Bally	.....	22,594	14,217	8,177	11,241	6,823	2,477	1,044
Lillooah	.....	22,635	12,929	9,706	10,798	8,116	1,820	1,498
Howrah city*	.....	179,006	114,566	64,440	84,945	47,404	28,102	15,905
	Ward I ...	17,046	10,870	6,176	9,137	5,269	1,701	896
	Do. II ...	9,051	5,456	3,595	4,312	2,835	1,118	737
	Do. III ...	13,084	8,162	4,922	6,502	3,880	1,559	983
	Do. IV ...	21,215	14,960	6,255	9,134	3,243	5,353	2,587
	Do. V ...	27,169	17,297	9,872	8,872	4,357	8,213	5,342
	Do. VI ...	21,680	12,302	9,378	11,168	8,690	956	589
	Do. VII ...	22,756	15,346	7,410	13,278	6,603	1,998	769
	Do. VIII ...	25,018	15,553	9,465	10,740	6,816	4,694	2,619
	Do. IX ...	10,317	6,725	3,592	5,240	2,510	1,412	1,058
	Do. X ...	6,468	3,559	2,909	3,261	2,673	280	236
	E. I. & B. N. Ry. station.	5,204	4,356	848	3,301	588	818	109
Sibpur (Ch. 7)* ...	.....	383	263	120	204	91	28	2
Dumjor	...	168,083	91,812	76,271	71,757	59,371	18,872	16,775
	Dumjor ...	77,341	40,229	37,112	32,965	30,069	6,796	6,437
	Ungacha ...	15,114	8,491	6,623	6,220	4,799	1,961	1,755
	Sankrail ...	75,628	43,092	32,536	32,582	23,903	10,112	8,583
Jagatballabhpur ...	.....	99,724	47,287	52,437	36,804	39,333	10,315	13,093
	Jagatballabhpur	46,831	22,091	24,740	17,584	19,282	4,366	5,447
	Panchla ...	52,893	25,196	27,697	19,220	20,051	5,949	7,646
ULUBARIA SUBDIVISION ...	.....	*451,277*	*217,567*	*233,710*	*178,599*	*186,927*	*38,986*	*46,682*
Amta	.....	177,192	82,933	94,259	73,531	79,406	10,375	14,753
	Amta	132,419	61,351	71,068	52,361	58,306	8,991	12,762
	Singti	44,773	21,582	23,191	20,170	21,100	1,384	2,001
Bagnan	.....	77,602	37,656	40,547	30,991	31,936	6,953	8,597
Ulubaria	.....	107,971	55,197	52,774	39,079	35,735	16,974	16,962
	Ulubaria ...	89,596	43,857	45,639	30,885	31,075	13,018	14,500
	Bouria ...	18,375	11,340	7,135	194	4,660	3,956	2,462
Syampur	.....	88,512	42,582	46,130	36,698	39,760	5,684	6,370
	Syampur ...	64,966	31,156	33,810	27,439	29,670	3,717	4,140
	Mandalghat ...	23,546	11,426	12,320	9,259	10,090	1,967	2,230

Presidency

PRESIDENCY DIVISION	.....	*9,445,321*	*5,014,917*	*4,430,404*	*2,557,229*	*2,204,535*	*2,594,768*	*2,176,632*
24-PARGANAS	.....	*2,434,104*	*1,305,700*	*1,128,404*	*872,858*	*705,028*	*466,490*	*413,057*
DIAMOND HARBOUR SUBDIVISION.	.....	*515,725*	*261,157*	*254,568*	*197,085*	*188,693*	*61,630*	*63,753*
Magrahat	.....	140,019	69,367	70,652	44,769	44,915	23,481	24,652
Falta	.....	57,301	27,274	30,027	21,084	22,674	6,170	7,336
Diamond Harbour ...	.....	78,535	38,674	39,861	28,359	29,160	10,189	10,676
Kulpi	.....	152,224	78,814	73,410	64,474	59,061	14,033	14,071
	Kulpi	103,523	51,518	52,005	40,752	40,784	10,735	11,201
	Kakdwip ...	36,916	20,250	16,666	17,238	13,920	2,754	2,496
	Sagar Island ...	11,786	7,046	4,740	6,484	4,357	544	374
Mathurapur ...	.....	87,646	47,028	40,618	38,399	32,883	7,757	7,018
SADAR SUBDIVISION ...	.....	*756,548*	*394,935*	*361,413*	*264,906*	*238,739*	*123,851*	*117,128*
Baruipur	.....	100,309	51,081	49,228	35,957	34,432	14,923	14,646
	Baruipur ...	82,905	42,282	40,623	30,186	28,731	11,901	11,750
	Pratabnagar ...	17,404	8,799	8,605	5,771	5,701	3,022	2,896
Matla	.....	92,637	49,771	42,866	30,326	25,182	17,767	16,161
Jaynagar	.....	123,866	63,858	60,008	44,056	41,570	19,632	18,279
Bhangar	.....	87,470	45,391	42,079	19,430	18,196	25,023	23,096
Behala	.....	50,482	26,709	23,773	10,597	14,147	9,980	9,270
	Behala	4,250	2,170	2,080	1,005	1,592	236	173
	Maheshtola ...	36,674	19,370	17,304	12,558	10,676	6,757	6,513
	Metiaburuz ...	9,558	5,169	4,389	2,434	1,879	2,706	2,584
Tollygunge	.....	66,487	38,031	28,456	27,077	20,023	9,783	8,006
Sonarpur	.....	47,355	23,912	23,443	18,571	18,871	4,267	4,124
Vishnupur	.....	91,768	44,757	47,011	32,916	33,771	10,426	11,532
Budge-Budge ...	.....	95,974	51,425	44,549	38,576	32,643	12,792	11,954

The thana figures in columns 10—19 are for Hindus, Musalmans

* Howrah city includes the Howrah and Golabari thanas and part of the Sibpur thana. The portion of Sibpur thana lying

This content downloaded from
202.122.18.30 on Wed, 12 Jun 2024 09:32:33 +00:00
All use subject to https://about.jstor.org/terms

Thanas, etc., by Religion and Education.

Division—concluded.

By Religion.						Number of literate persons.			
Christians.		Animists.		Others.		Total Literate.		Literate in English.	
Male.	Female.	Male.	Female.	Male.	Female.	Male.	Female.	Male.	Female.
10	11	12	13	14	15	16	17	18	19
1,811	*1,309*	*1,820*	*307*	*252*	*121*	*123,801*	*10,274*	*33,274*	*2,400*
1,719	*1,263*	*1,802*	*307*	*180*	*66*	*76,477*	*7,621*	*26,061*	*1,474*
188	136	287	169	24	5	5,208	696	2,225	33
106	64	265	28	...	...	1,753	225	243	27
1,237	909	159	45	123	57	39,437	5,434	18,571	1,333
27	10	...	...	5	1	...	...	...	...
20	23	...	...	...	...	...	...	...	...
79	79	...	...	2	...	...	...	...	...
448	415	...	...	25	10	...	...	...	...
210	169			2	4	...	...	...	...
23	20	117	45	38	34	...	...	...	...
50	34	...	...	20	4	...	...	...	...
90	27	14	...	15	1	...	...	...	...
60	21	10	...	3	3	...	...	...	...
7	...	11	...	...	...	...	...	...	...
197	171	7	...	13	...	...	...	...	...
6	2	22	25	3	...	35	1	1	...
182	92	961	29	30	4	19,482	823	3,618	57
16	...	452	6	...	...	...	...	...	...
119	80	177	5	11	4	...	...	...	...
47	32	332	19	19	...	...	...	...	...
...	...	168	11	...	...	10,502	439	1,403	24
...	...	141	11	...	...	...	...	...	...
...	...	27	...	...	...	...	...	...	...
92	*46*	*18*	...	*72*	*55*	*45,773*	*1,681*	*5,799*	*33*
1	...	18	...	8	10	15,575	632	2,122	14
1	...	...	...	8	10	...	...	...	...
...	...	18	...	...	...	...	...	...	...
1	3	...	...	10	11	9,848	398	1,469	8
90	43	...	...	54	34	10,952	401	1,172	11
31	11	...	...	23	33	...	...	...	...
59	32	...	...	31	1	...	...	...	...
...	...	...	...	...	...	9,398	250	1,036	...
...	...	...	...	...	...	...	...	...	...
...	...	...	...	...	...	...	...	...	...

Division.

37,907	*30,181*	*16,847*	*15,237*	*8,166*	*3,819*	*898,125*	*99,105*	*200,851*	*18,504*
8,914	*7,113*	*6,761*	*5,050*	*677*	*156*	*281,510*	*19,308*	*38,528*	*1,432*
2,111	*1,928*	*322*	*194*	*9*	...	*85,166*	*2,805*	*4,166*	*36*
1,117	1,085	...	...	...	...	17,888	462	835	5
20	17	...	...	...	...	8,291	185	458	...
119	25	...	...	7	...	13,968	668	1,438	15
236	225	71	53	...	...	28,488	825	947	13
31	20	...	...	...	...	...	...	...	...
187	196	71	53	...	...	...	...	...	...
18	9	...	...	...	...	...	...	...	...
619	576	251	141	2	...	16,541	865	488	3
4,004	*3,445*	*3,006*	*2,069*	*68*	*32*	*74,516*	*4,142*	*9,725*	*70*
187	150	13	...	1	...	11,358	540	1,339	6
181	142	13	...	1	...	...	...	...	...
6	8	...	...	...	...	...	...	...	...
799	703	870	820	...	...	5,362	85	230	
75	61	92	96	3	2	14,022	1,070	1,238	13
29	2	810	785	...	...	7,928	194	334	4
357	338	56	18	...	...	5,160	174	538	...
329	315	...	...	...	...	...	...	...	...
18	14	37	1	...	...	...	...	...	...
10	9	19	17	...	...	...	...	...	...
393	255	760	99	18	14	9,578	1,009	2,735	30
276	194	395	261	3	3	5,143	694	1,670	12
1,815	1,708	...	...	...	...	5,463	171	204	1
73	34	1	...	43	13	8,502	205	1,437	4

and Animists: the district figures are for all religions.
outside municipal limits is shown separately. In Provincial Table I Howrah, Golabari and Sibpur are grouped together.

This content downloaded from
202.122.18.30 on Wed, 12 Jun 2024 09:32:33 +00:00
All use subject to https://about.jstor.org/terms

PROVINCIAL TABLE II.—POPULATION OF

Presidency

DIVISION, DISTRICT, SUBDIVISION AND THANA.	Police-station.	TOTAL POPULATION.			DISTRIBUTION			
					HINDUS.		MUSALMANS.	
		Total.	Male.	Female.	Male.	Female.	Male.	Female.
1	2	3	4	5	6	7	8	9
24-PARGANAS—*concluded.*								
BARRACKPORE SUB-DIVISION.	.....	*292,524*	*183,356*	*109,168*	*127,849*	*78,171*	*52,569*	*29,639*
Baranagar	.....	43,910	26,225	17,685	19,391	13,765	6,685	3,802
Barrackpore*	.....	72,259	47,390	24,869	31,550	17,113	14,748	7,239
	Barrackpore ...	27,088	16,165	10,923	10,259	6,621	4,948	3,818
	Titagarh ...	45,171	31,225	13,946	21,271	10,492	9,800	3,414
Noapara*	.....	25,236	16,200	9,036	12,958	6,692	3,853	2,194
Khardaha* ...	.....	22,465	12,606	9,859	9,151	6,877	3,179	2,813
Dum-Dum	.....	26,887	15,763	11,124	9,867	6,650	5,356	4,219
Naihati	.....	101,767	65,172	36,595	45,852	27,974	18,568	9,345
	Naihati ...	51,353	31,432	20,920	22,737	16,061	7,418	4,729
	Jagatdal ...	50,414	33,740	15,675	23,115	11,913	11,350	4,616
Barrackpore and Noapara.*	North Barrackpore Municipality.	11,847	6,993	4,854	5,647	3,848	1,153	992
Barrackpore and Khardaha.*	South Barrackpore Municipality.	27,605	17,132	10,473	11,537	6,588	4,597	3,662
BARASAT SUBDIVISION	...	*292,791*	*152,095*	*140,698*	*62,675*	*58,800*	*88,935*	*81,541*
Habra	...	74,320	38,643	35,677	15,537	14,871	23,622	20,784
Deganga	...	62,232	31,892	30,340	9,765	9,676	22,125	20,662
Barasat	...	156,239	81,558	74,681	37,371	34,253	43,188	40,145
	Barasat ...	87,070	45,610	41,460	18,276	16,528	27,173	24,803
	Rajarhat ...	33,404	17,554	15,850	10,654	9,738	6,775	6,085
	Amdanga ...	35,765	18,394	17,371	8,441	7,987	9,840	9,257
BASIRHAT SUBDIVISION	.....	*429,476*	*223,966*	*205,510*	*115,284*	*105,947*	*106,007*	*97,095*
Baduria	.....	141,940	72,847	69,093	29,254	28,330	43,501	40,719
	Baduria ...	80,714	41,522	39,192	16,952	16,555	25,349	23,532
	Sarupnagar ...	61,226	31,325	29,901	12,302	12,784	18,152	17,117
Basirhat	.....	98,720	50,655	48,065	20,871	19,715	29,871	28,314
Baraon	.....	68,433	36,200	32,233	19,368	17,574	16,738	14,485
Hasanabad	.....	120,383	64,264	56,119	45,818	40,319	18,007	15,672
	Hasanabad ...	72,457	38,068	34,389	26,856	24,390	11,232	9,999
	Chaital	23,266	12,349	10,926	9,498	8,611	2,845	2,308
	Sandeshkhali ...	24,660	13,850	10,810	9,484	7,518	1,980	1,365
SUBURBS OF CALCUTTA	.....	*147,240*	*90,193*	*57,047*	*55,961*	*32,678*	*33,498*	*23,901*
Cossipur-Chitpur Municipality.	.....	48,178	30,793	17,385	22,142	12,236	8,294	4,743
Manicktollah Municipality.	.....	53,767	31,735	22,032	19,797	13,124	11,809	8,856
Garden Reach Municipality.	.....	45,295	27,665	17,630	14,022	7,304	13,404	10,302
CALCUTTA	.....	*896,067*	*607,674*	*288,393*	*404,528*	*200,325*	*175,785*	*67,802*
Shampukur, Ward 1	.....	53,036	32,438	20,598	28,224	18,539	4,151	1,984
Kumartoli, ,, 2	.....	33,073	21,134	11,939	20,656	11,755	1,068	736
Bartala, ,, 3	.....	54,610	32,787	21,823	27,253	18,206	5,369	3,486
Sukea Street, ,, 4	.....	48,112	29,645	18,467	22,547	14,303	6,627	3,810
Jorabagan, ,, 5	.....	52,114	36,155	15,959	33,893	13,556	1,818	123
Jorasanko, ,, 6	.....	59,541	37,707	21,834	30,833	18,937	6,567	2,529
Barabazar, ,, 7	.....	30,495	25,259	5,236	19,012	4,093	4,758	709
Kalutola, ,, 8	.....	57,094	42,036	15,058	18,579	6,428	20,451	6,907
Muchipara, ,, 9	.....	63,362	42,859	20,503	28,071	14,064	12,983	5,521
Bowbazar, ,, 10	.....	25,014	18,625	6,389	8,158	2,446	7,213	1,596
Paddapukur, ,, 11	.....	29,986	19,073	10,893	16,707	9,192	1,003	285
Waterloo Street, ,, 12	.....	6,284	5,658	626	3,480	39	955	10
Fenwick Bazar, ,, 13	.....	28,436	22,777	5,659	11,821	2,169	8,748	1,699
Taltola, ,, 14	.....	32,112	21,820	10,292	8,686	3,813	10,780	4,798
Collinga, ,, 15	.....	11,385	8,064	3,321	3,248	1,005	3,455	1,090
Park Street, ,, 16	.....	5,294	4,479	815	2,465	189	1,052	38
Burman Bustee, ,, 17 (Victoria Terrace).	.....	3,125	2,533	592	1,247	80	598	31
Hastings, Ward 18	.....	5,550	3,976	1,574	2,537	972	1,152	367
Entally, ,, 19	.....	45,072	28,398	16,674	7,891	9,856	9,059	4,967
Beniapukur, ,, 20	.....	37,881	23,187	14,694	10,212	4,808	12,147	9,158
Ballygunge-Tollygunge, ,, 21	.....	39,952	23,740	16,212	13,188	8,554	9,719	7,102
Bhawanipore, ,, 22	.....	54,668	33,006	21,662	27,986	18,820	3,969	1,704
Alipore ,, 23	.....	19,749	13,827	5,922	10,085	4,882	3,281	826
Ekbalpore, ,, 24	.....	21,869	13,031	8,838	5,843	2,758	6,715	5,633
Watganj, ,, 25	.....	43,806	31,490	12,316	21,772	8,523	9,235	3,441
Fort William	.....	4,411	3,921	490	1,520	203	969	74
Port	.....	26,890	26,784	106	6,864	45	18,382	9
Canals	.....	3,265	3,265	...	1,750	...	1,515	...

The thana figures in columns 16—19 are for Hindus, Musalmans and Animists: the district figures
* The figures in columns 16—19 for the Barrackpore, Noapara and Khardaha thanas exclude those

This content downloaded from
202.122.18.30 on Wed, 12 Jun 2024 09:32:33 +00:00
All use subject to https://about.jstor.org/terms

THANAS, ETC., BY RELIGION AND EDUCATION.

Division—continued.

BY RELIGION						NUMBER OF LITERATE PERSONS.			
CHRISTIANS.		ANIMISTS.		OTHERS.		TOTAL LITERATE.		LITERATE IN ENGLISH.	
Male.	Female.	Male.	Female.	Male.	Female.	Male.	Female.	Male.	Female.
10	11	12	13	14	15	16	17	18	19
1,975	*1,056*	*623*	*219*	*340*	*84*	*36,646*	*4,413*	*9,495*	*119*
106	98	32	6	71	14	6,978	1,092	2,521	20
676	301	180	83	256	50	4,653	117	422	2
557	372	156	70	245	42	...	...	...	...
119	19	24	13	11	8	...	...	...	...
214	126	28	16	22	4	1,388	36	146	3
10	30	266	100	...	...	2,052	473	900	15
530	243	22	11	6	1	3,470	244	661	7
409	158	100	3	43	15	10,788	1,570	2,806	38
251	121	...	...	27	9	...	...	...	...
158	37	100	3	16	6	...	...	...	...
25	23	161	61	7	...	2,232	379	940	12
738	466	10	15	250	42	4,235	402	1,099	14
152	*141*	*351*	*215*	*2*	*1*	*30,046*	*1,645*	*3,827*	*56*
1	...	83	72	...	...	7,606	491	842	17
1	1	...	...	1	1	5,016	129	336	4
150	140	248	143	1	...	16,434	1,025	2,649	35
24	13	137	26	...	...	...	...	...	...
125	127	...	...	...	...	...	...	...	...
1	...	111	117	1	...	...	...	...	...
141	*115*	*2,468*	*2,353*	*66*	...	*31,580*	*1,942*	*2,794*	*27*
8	4	84	101	...	...	11,530	664	845	8
8	4	83	101	...	...	...	...	...	...
...	...	1	...	...	...	...	...	...	...
...	1	...	...	...	...	9,032	721	1,186	4
86	68	103	106	11	...	4,856	140	248	2
53	42	2,281	2,146	55	...	6,162	427	615	13
...	...	1	...	...	...	...	...	...	...
53	41	2,281	2,146	55	...	...	...	...	...
551	*429*	*11*	...	*192*	*59*	*19,644*	*2,548*	*6,114*	*218*
283	326	11	...	63	26	7,080	886	2,088	35
119	45	...	...	19	7	7,982	1,332	3,014	169
129	58	...	...	110	6	4,582	320	1,012	14
22,472	*17,079*	*39*	*17*	*6,850*	*3,170*	*240,452*	*47,455*	*111,131*	*16,103*
14	12	...	...	49	63	14,603	4,013	7,876	317
5	12	5	4	5	2	11,297	1,777	5,309	76
113	99	...	...	52	52	13,452	3,866	7,667	406
263	312	1	...	207	173	12,674	3,322	8,067	339
30	33	...	...	414	247	10,724	1,119	5,227	70
52	137	...	...	225	231	16,450	2,719	6,083	363
414	66	...	...	275	368	35,263	480	1,933	25
1,013	991	...	...	1,987	732	11,013	818	4,473	54
938	753	...	...	267	165	19,243	3,216	11,616	304
2,220	1,949	...	...	963	398	5,311	587	1,795	49
1,261	1,362	...	...	102	54	8,684	1,752	5,284	154
898	479	...	...	325	98	2,148	1	142	1
1,924	1,563	...	...	284	228	6,860	312	1,380	26
2,206	1,692	...	...	58	89	6,163	1,087	2,729	118
1,330	1,198	...	...	31	28	1,827	139	424	19
940	574	...	...	22	14	1,350	41	134	9
670	471	...	...	18	10	707	23	52	15
280	235	...	...	7	...	1,168	33	226	1
1,387	1,812	6	3	55	36	6,381	955	3,620	186
810	703	...	...	18	25	4,613	694	1,491	54
705	489	19	10	109	57	6,804	1,127	2,808	136
928	915	...	...	93	64	13,728	3,008	7,889	356
238	190	7	...	210	24	4,477	556	1,360	31
472	446	...	...	1	1	2,058	105	731	5
403	336	...	...	80	16	6,026	748	2,886	43
1,435	210	...	...	6	3	1,017	18	84	2
1,356	40	1	...	181	12	3,438	35	322	9
...	...	...	...	...	...	199	...	9	...

are for all religions.
for the North and South Barrackpore municipalities, which are given separately.

This content downloaded from
202.122.18.30 on Wed, 12 Jun 2024 09:32:33 +00:00
All use subject to https://about.jstor.org/terms

PROVINCIAL TABLE II.—POPULATION OF

Presidency

DIVISION, DISTRICT, SUBDIVISION AND THANA.	Police-station.	TOTAL POPULATION.			DISTRIBUTION BY RELIGION.			
					HINDUS.		MUSALMANS.	
		Total.	Male.	Female.	Male.	Female.	Male.	Female.
1	2	3	4	5	6	7	8	9
NADIA	...	***1,617,846***	***812,580***	***805,266***	***322,018***	***320,633***	***484,555***	***478,764***
KUSHTIA SUBDIVISION	...	***456,885***	***229,238***	***227,647***	***69,511***	***66,332***	***159,754***	***161,227***
Kushtia	...	109,304	55,040	54,264	13,390	13,288	41,632	40,965
Mirpur	...	138,663	70,341	68,322	21,438	18,470	48,743	49,844
	Mirpur ...	87,459	42,567	44,892	10,269	10,316	32,286	34,566
	Damukdia ...	51,204	27,774	23,430	11,169	8,094	16,457	15,278
Daulatpur	...	81,760	41,180	41,580	13,225	13,692	28,943	28,479
Kumarkhali	...	127,158	63,577	63,581	21,258	21,542	42,416	41,939
	Khoksa ...	29,303	14,721	14,582	6,226	6,311	8,495	8,271
	Kumarkhali ...	97,855	48,856	48,899	15,032	15,231	33,921	33,668
MEHERPUR SUBDIVISION.	...	***329,563***	***162,638***	***166,925***	***54,132***	***55,685***	***106,283***	***109,150***
Karimpur	...	94,350	45,800	48,550	11,977	12,415	33,781	35,520
Gangani	...	69,361	35,026	34,335	7,546	7,304	27,375	26,765
Meherpur	...	75,682	36,412	37,170	14,344	14,329	21,015	21,659
Tehatta	...	92,270	45,400	46,870	20,265	21,637	24,112	26,272
CHUADANGA SUBDIVISION.	...	***242,032***	***123,152***	***118,880***	***45,710***	***45,928***	***76,920***	***72,492***
Chuadanga ...	...	51,865	26,802	25,063	8,492	8,212	18,296	16,830
Damurhuda ...	...	69,042	35,080	33,962	16,596	16,961	17,977	16,559
Alamdanga ...	...	87,012	43,746	43,266	13,232	13,812	30,513	29,924
Jibannagar ...	...	34,113	17,524	16,589	7,390	7,410	10,134	9,179
SADAR SUBDIVISION ...	...	***368,614***	***185,438***	***183,176***	***89,828***	***90,792***	***92,869***	***89,718***
Kaliganj	...	53,122	26,480	26,642	15,944	16,312	10,426	10,198
Nakasipara ...	...	56,163	27,982	28,181	14,353	15,058	13,521	13,024
Kissengunge* ...	...	80,693	41,539	39,154	16,870	16,522	24,592	22,534
	Kissengunge ...	36,752	18,169	17,583	9,827	9,906	8,330	7,661
	Hanskhali* ...	44,941	23,370	21,571	7,043	6,616	16,262	14,873
Krishnagar* ...	...	178,636	89,437	89,199	42,661	42,860	44,360	44,962
	Kotwali ...	76,368	38,303	38,065	24,941	20,605	16,427	16,351
	Nabadwip ...	31,828	15,325	16,303	10,615	11,121	4,711	4,722
	Chapra* ...	70,440	35,809	34,631	11,075	10,774	23,222	22,889
RANAGHAT SUBDIVISION	...	***220,752***	***112,114***	***108,638***	***63,037***	***61,896***	***48,549***	***46,177***
Santipur	...	48,947	23,489	25,458	16,005	17,156	7,380	8,105
Ranaghat	...	80,438	41,305	39,133	22,907	21,624	18,304	17,426
Chakdaha	...	91,367	47,320	44,047	24,125	23,116	22,865	20,556
	Chakdaha ...	61,626	31,982	29,644	17,407	16,650	14,249	12,623
	Haringhata ...	29,741	15,338	14,403	6,718	6,466	8,616	7,933
MURSHIDABAD ...	...	***1,372,274***	***678,292***	***693,982***	***320,270***	***323,021***	***350,132***	***363,020***
SADAR SUBDIVISION	...	***517,723***	***258,062***	***259,661***	***105,628***	***102,428***	***153,694***	***156,494***
Sujaganj (Gorabazar)...	...	61,217	32,083	29,134	21,111	19,600	10,718	9,799
Beldanga	...	118,938	59,723	59,215	33,129	33,005	26,558	26,188
	Beldanga ...	76,645	38,150	38,495	18 610	18,054	19,527	19,888
	Saktipur O. P.	42,293	21,573	20,720	14,519	14,351	7,031	6,369
Nonda	...	50,779	25,275	25,504	11,131	11,345	14,142	14,159
Harjharpara	...	53,351	26,552	26,799	9,689	9,676	16,857	17,115
Daulatbazar	...	35,543	17,626	17,917	5,489	5,491	11,700	11 963
Raninagar	...	85,563	41,762	43,791	10,271	10,498	31,489	33,293
	Raninagar ...	57,129	27,904	29,225	6,941	7,087	20,961	22,188
	Harshi O. P. ...	28,424	13,858	14,566	3,330	3,461	10,528	11,105
Dankal	...	112,842	55,041	57,301	12,898	13,323	42,230	43,977
	Dankal ...	65,091	32,029	33,062	7,276	7,451	24,756	25,610
	Jalangi ...	47,251	23,012	24,239	5,532	5,872	17,480	18,367
LALBAGH SUBDIVISION	...	***195,128***	***97,049***	***98,079***	***45,698***	***44,769***	***45,742***	***47,591***
Bhagwangola	...	59,254	28,708	30,456	8,062	8,313	20,538	21,978
Shahanagar	...	21,902	10,796	11,106	4,711	4,559	6,057	6,516
Manullahazar	...	11,169	5,818	5,351	4,602	4,349	1,004	814
Asanpur	...	12,546	6,957	5,589	3,487	3,425	1,802	1,380
Sagardighi	...	40,424	19,954	20,470	9,471	9,492	7,948	8,354
Nobooram	...	49,833	24,796	25,107	14,465	14,041	8,393	8,549

The thana figures in columns 16–19 are for Hindus, Musalmans
* Chapra and Hanskhali were treated as thanas for census purpose

This content downloaded from
202.122.18.30 on Wed, 12 Jun 2024 09:32:33 +00:00
All use subject to https://about.jstor.org/terms

THANAS, ETC., BY RELIGION AND EDUCATION.

Division—continued.

RELIGION.						NUMBER OF LITERATE PERSONS.			
CHRISTIANS.		ANIMISTS.		OTHERS.		TOTAL LITERATE.		LITERATE IN ENGLISH.	
Male.	Female.	Male.	Female.	Male.	Female.	Male.	Female.	Male.	Female.
10	11	12	13	14	15	16	17	18	19
4,717	*4,415*	*1,428*	*1,433*	*62*	*21*	*79,895*	*11,039*	*13,209*	*338*
120	*72*	*34*	*4*	*39*	*12*	*19,978*	*2,067*	*3,920*	*30*
16	11	...	...	2	...	5,264	642	1,239	16
95	53	34	4	31	11	6,073	535	1,346	5
9	9	...	...	3	1	...	...	...	...
86	44	34	4	28	10	...	...	...	...
9	8	...	...	3	1	2,257	38	154	...
...	...	...	...	3	...	6,384	792	1,181	9
...	...	...	...	...	...	...	...	...	...
...	...	...	...	3	...	...	...	...	...
2,223	*2,090*	...	...	...	...	*13,960*	*1,116*	*1,722*	*12*
42	93	...	...	...	...	3,901	443	435	6
305	262	...	...	...	...	2,352	43	213	1
1,253	1,252	...	...	...	...	3,471	423	706	5
623	541	...	...	...	...	4,176	177	318	...
486	*419*	*36*	*41*	...	...	*9,738*	*759*	*1,419*	*20*
14	21	...	...	...	...	2,326	177	410	10
471	398	36	41	...	...	2,468	292	426	5
1	...	...	...	...	...	3,532	109	402	3
...	...	...	...	...	...	1,412	91	181	2
1,800	*1,750*	*932*	*913*	*9*	*3*	*20,435*	*3,725*	*4,645*	*82*
3	1	107	91	...	...	2,348	241	292	...
9	...	99	99	...	...	2,458	489	563	11
15	12	92	86	...	...	4,101	327	591	4
1	...	11	16	...	...	...	...	...	...
14	12	81	70	...	...	...	...	...	...
1,773	1,737	634	637	9	3	11,538	2,658	3,199	67
454	564	478	485	3	...	...	...	...	...
7	5	156	152	6	3	...	...	...	...
1,312	1,168	...	...	...	...	...	...	...	...
88	*84*	*426*	*475*	*14*	*6*	*14,864*	*2,503*	*3,264*	*38*
...	...	97	101	7	6	4,795	1,216	1,346	20
79	77	8	6	7	...	5,283	886	1,256	11
9	7	321	368	..	...	4,786	371	662	7
9	7	317	364	...	...	...	...	...	...
...	...	4	4	...	...	...	...	...	...
202	*211*	*7,141*	*7,278*	*547*	*452*	*73,427*	*6,063*	*10,291*	*274*
151	*159*	*567*	*574*	*22*	*6*	*18,873*	*2,699*	*4,247*	*82*
135	153	101	88	18	4	4,686	1,535	2,518	57
8	5	24	15	4	2	4,430	351	554	5
4	2	8	11	1	...	...	...	...	...
4	3	16	4	3	2	...	...	...	...
2	...	...	...	...	...	1,906	255	210	3
1	...	5	8	...	...	1,344	123	189	8
...	...	437	463	...	...	1,187	52	55	2
2	...	...	...	...	...	2,084	92	136	1
2	...	...	...	...	...	...	...	...	...
...	...	...	...	...	...	...	...	...	...
3	1	...	...	...	...	3,286	291	485	6
3	1	...	...	...	...	...	...	...	...
...	...	...	...	...	...	...	...	...	...
28	*41*	*5,139*	*5,289*	*442*	*389*	*9,730*	*839*	*1,633*	*52*
7	3	184	102	7	...	1,921	41	57	4
8	6	12	12	8	13	1,379	343	703	25
10	24	6	7	196	157	1,345	220	466	13
1	...	542	567	225	217	607	98	69	1
1	2	2,528	2,630	6	2	1,852	56	114	13
1	6	1,867	1,911	...	...	3,626	81	104	...

and Animists; the district figures are for all religions.
and are shown as such in Provincial Table I.

This content downloaded from
202.122.18.30 on Wed, 12 Jun 2024 09:32:33 +00:00
All use subject to https://about.jstor.org/terms

PROVINCIAL TABLE II.—Population of

Presidency

Division, District, Subdivision and Thana.	Police-station.	Total Population.			Distribution by			
					Hindus.		Musalmans.	
		Total.	Male.	Female.	Male.	Female.	Male.	Female.
1	2	3	4	5	6	7	8	9
MURSHIDABAD— *concluded.*								
Jangipur subdivision	.....	***357,930***	***174,024***	***183,906***	***75,062***	***78,021***	***98,034***	***105,042***
Lalgola	.....	66,517	33,890	33,627	9,249	8,593	23,483	24,897
Raghunathganj ...	.....	73,559	35,696	37,863	12,336	12,488	23,280	25,203
Mirzapur	.....	47,597	23,311	24,286	14,525	15,073	8, 13	8,866
Suti	.....	67,292	32,701	34,591	18,411	19,666	14,261	15,007
Shamshirganj ...	.....	102,966	49,426	53,539	20,541	23,302	28,597	30,979
	Shamshirganj ...	70,422	33,650	36,772	12,407	13,595	21,213	23,156
	Farakka ...	32,543	15,776	16,767	8,134	8,707	7,384	7,823
Kandi subdivision ...	.....	***301,495***	***149,157***	***152,336***	***95,852***	***97,803***	***52,662***	***53,893***
Bharatpur	.....	96,821	47,357	49,464	28,301	29,335	19,049	20,118
	Kagram ...	28,638	13,934	14,704	7,531	7,915	6,403	6,789
	Bharatpur ...	68,183	33,423	34,760	20,770	21,420	12,646	13,329
Khargaon	.....	68,549	33,878	34,671	22,096	22,757	11,399	11,510
Kandi	.....	34,788	17,471	17,327	12,157	12,132	5,298	5,180
Barwan	.....	74,378	37,048	37,330	26,968	27,023	9 952	10,169
Gokaran	.....	26,947	13,403	13,544	6,360	6,556	6,964	6,916
Jessore	.....	***1,758,264***	***901,092***	***857,172***	***536,433***	***331,503***	***563,257***	***524,297***
Jhenida subdivision	.....	***362,518***	***184,202***	***178,316***	***60,574***	***60,076***	***123,619***	***118,219***
Salkopa	.....	166,626	83,268	83,358	25 262	26,290	57,999	57,057
	Harinakundu ...	54,876	27,524	27,352	6,792	6,957	20,728	20,404
	Salkopa	111,750	55,744	56,006	18,470	19,353	37,271	36,653
Jhenida*	.....	124,589	63,843	60,746	22,541	21,497	41,290	39,230
	Jhenida	88,229	44 968	43,261	15,437	14,934	29,511	28,317
	Kotchandpur*...	36,360	18,875	17,485	7,104	6,563	11,769	10,922
Kaliganj	.....	71,303	37,091	34,212	12,751	12,289	24,340	21,923
Magura subdivision	.....	***265,948***	***134,715***	***131,233***	***54,583***	***55,079***	***80,104***	***76,134***
Magura*	.....	183,321	92,598	90,723	40,997	41,385	51,587	49,330
	Sripur	39,299	19,612	19,687	8,170	8,567	11,442	11,120
	Magura	103,749	52,509	51,240	22,672	22,739	29,823	28,498
	Salikha*... ...	40,273	20,477	19,796	10,155	10,079	10,322	9,717
Muhammadpur ...	.....	82,627	42,117	40,510	13,586	13,694	28,517	26,804
Sadar subdivision ...	.....	***462,305***	***240,486***	***221,819***	***75,584***	***72,059***	***164,348***	***149,204***
Bagharpara	.....	50,303	26,050	24,253	9,997	9,730	16,053	14,523
Jessore	.....	126,984	66,896	60,088	18,890	16,736	47,863	43,207
	Kotwali ...	98,371	51,062	46,309	15,455	13,384	35,464	31,780
	Chaugacha ...	30,613	15,834	14,779	3,435	3,352	12,390	11,427
Jhikargacha	.....	76,926	40,173	36,753	11,349	10,912	28,436	25,439
Manirampur	.....	136,685	70,193	66,492	24,020	23,182	46,159	43,303
	Manirampur ...	108,978	56,312	52,666	16,991	16,589	39,315	36,074
	Noapara ...	26,707	13,881	12,826	7,029	6,593	6,844	6,229
Keshabpur	.....	72,407	37,174	35,233	11,328	11,499	25.837	23,732
Narail subdivision ...	.....	***300,509***	***152,252***	***148,257***	***89,049***	***90,243***	***63,194***	***58,010***
Lohagara	.....	120,664	60,652	60,012	24,526	25,720	36,122	34,292
	Lohagara ...	94,390	47,580	46,810	20,333	21,307	27,243	25,503
	Alfadanga ...	26,274	13,072	13,202	4,193	4,413	8,879	8,789
Narail	.....	149,289	76,113	73,176	38,654	38,289	37,454	34,883
	Narail	100,002	51,160	48,842	26,962	26,403	24,193	22,435
	Abhaynagar ...	49,287	24,953	24,334	11,692	11,886	13,261	12,448
Barkalia	.....	90,556	45,487	45,069	25,869	26,234	19,618	18,835
Bangaon subdivision	.....	***306,984***	***159,437***	***147,547***	***56,663***	***54,046***	***101,992***	***92,730***
Maheshpur	.....	92,125	47,475	44,650	16,934	16,778	30,539	27,869
Sarsha	.....	68,683	36,058	32,625	11,353	10,657	24,649	21,924
Bangaon	.....	104,136	54,023	50,113	20,538	19,052	32,815	30,382
Gaighata	.....	42,040	21,881	20,159	7,838	7,559	13,989	12,555

The thana figures in columns 16–19 are for Hindus, Musalmans
* Kotchandpur and Salikha were treated as thanas for census

This content downloaded from
202.122.18.30 on Wed, 12 Jun 2024 09:32:33 +00:00
All use subject to https://about.jstor.org/terms

THANAS, ETC., BY RELIGION AND EDUCATION.

Division—continued

RELIGION.						NUMBER OF LITERATE PERSONS.			
CHRISTIANS.		ANIMISTS.		OTHERS.		TOTAL LITERATE.		LITERATE IN ENGLISH.	
Male.	Female.	Male.	Female.	Male.	Female.	Male.	Female.	Male.	Female.
10	11	12	13	14	15	16	17	18	19
19	*7*	*828*	*779*	*81*	*57*	*17,805*	*1,098*	*1,893*	*22*
5	6	140	127	13	5	2,514	129	311	2
9	1	54	66	17	15	3,571	375	460	9
...	...	368	344	5	3	2,930	201	622	4
1	...	...	...	28	18	3,597	171	266	3
4	...	266	242	18	16	4,903	222	294	4
4	...	6	5	18	16	...	...	...	...
...	...	258	237	...	...	...	...	...	...
4	*4*	*607*	*636*	*2*	...	*16,623*	*1,024*	*2,013*	*24*
...	...	7	11	...	...	5,571	290	796	9
...	...	...	...	...	...	...	...	...	...
...	...	7	11	...	...	...	...	...	...
...	...	383	404	...	...	3,997	203	200	1
4	4	12	11	...	...	1,979	260	628	4
...	...	126	138	2	...	4,312	219	295	9
...	...	79	72	...	...	764	30	94	1
652	*620*	*738*	*737*	*12*	*15*	*114,437*	*8,241*	*13,976*	*213*
26	*21*	...	...	*3*	6 ...	*19,633*	*1,059*	*2,304*	*17*
4	11	...	...	3	...	8,283	474	1,236	6
4	11	...	...	...	...	...	...	...	...
...	...	...	...	3	...	...	...	...	...
22	10	...	...	...	...	6,761	398	732	6
20	10	...	...	...	...	...	...	...	...
2	...	...	...	...	...	...	...	...	...
...	...	...	...	...	...	4,589	187	336	5
14	*8*	*14*	*12*	...	...	*16,531*	*1,109*	*1,997*	*14*
14	8	...	...	...	...	11,984	788	1,476	11
...	...	...	...	...	...	...	...	...	...
14	8	...	...	...	...	...	...	...	...
...	...	...	...	...	...	...	...	...	...
...	...	14	12	...	...	4,547	321	521	3
549	*549*	...	...	*5*	*7*	*31,939*	*2,305*	*3,020*	*81*
...	...	...	...	...	...	2,464	176	289	1
142	145	...	...	1	...	9,667	742	1,624	33
143	145	...	...	1	...	...	...	...	...
...	...	...	...	...	...	...	...	...	...
384	395	...	...	4	7	5,038	353	363	3
14	7	...	...	...	...	8,529	346	373	2
6	3	...	...	...	...	...	...	...	...
8	4	...	...	...	...	...	...	...	...
9	2	...	...	...	...	5,391	688	371	42
6	*3*	*3*	...	...	*1*	*28,139*	*2,610*	*4,193*	*43*
1	...	3	...	...	...	8,773	782	1,104	14
1	...	3	...	...	...	...	...	...	...
...	...	...	...	...	...	...	...	...	...
5	3	...	...	...	1	11,922	1,204	2,036	21
5	3	...	...	...	1	...	...	...	...
...	...	...	...	...	...	...	...	...	...
...	...	...	...	...	...	7,444	624	1,053	8
57	*39*	*721*	*725*	*4*	*7*	*17,964*	*1,037*	*2,030*	*26*
...	...	2	3	...	...	4,980	358	564	20
40	30	12	7	4	7	4,930	157	209	3
17	9	653	670	...	...	6,050	384	1,067	3
...	...	54	45	...	...	2,595	138	190	...

and Animists: the district figures are for all religions.
purposes and are shown as such in Provincial Table I.

This content downloaded from
202.122.18.30 on Wed, 12 Jun 2024 09:32:33 +00:00
All use subject to https://about.jstor.org/terms

PROVINCIAL TABLE II.—POPULATION OF

Presidency

DIVISION, DISTRICT, SUBDIVISION AND THANA.	Police-station.	TOTAL POPULATION.			DISTRIBUTION BY			
					HINDUS.		MUSALMANS.	
		Total.	Male.	Female.	Male.	Female.	Male.	Female.
1	2	3	4	5	6	7	8	9
KHULNA	.....	*1,366,766*	*709,579*	*657,187*	*351,122*	*326,025*	*356,749*	*329,692*
SADAR SUBDIVISION ...	.....	*441,245*	*232,184*	*209,061*	*129,627*	*117,556*	*101,912*	*90,998*
Khulna	.....	159,870	83,380	76,490	42,211	28,892	40,949	37,446
	Khulna ...	131,687	68,896	62,791	37,404	34,318	31,273	28,321
	Phultala ...	28,183	14,484	13,699	4,807	4,574	9,676	9,125
Dumuria	.....	84,624	43,307	41,317	22,485	21,079	20,818	20,235
Baitaghata	.....	43,560	23,160	20,400	14,781	13,372	8,319	7,088
Paikgachha	.....	153,191	82,397	70,794	50,150	44,213	31,826	26,229
	Paikgachha	104,841	55,290	49,551	29,943	26,728	25,107	22,824
	Dakupi ...	48,350	27,107	21,243	20,207	17,485	6,719	3,405
SATKHIRA SUBDIVISION ...	.....	*547,380*	*281,445*	*265,937*	*126,593*	*120,317*	*154,401*	*145,159*
Kalaroa	.....	73,661	37,376	36,285	9,234	9,547	28,142	26,738
Magura	.....	95 241	48,755	46,486	21,842	21,964	26,913	24,832
Satkhira	.....	111,749	57,004	54,745	22,86	21,731	34,142	33,014
Kaliganj	.....	204,367	106,068	98,299	54,697	50,697	50,922	47,141
	Kaliganj ...	120,419	62,752	57,667	31,214	28,706	31,393	28,796
	Debhata ...	35,673	17,891	17,782	9,570	9,602	8,321	8,180
	Syamnagar	48,275	25,425	22,850	13,913	12,389	11,208	10,165
Asasuni	.....	62,362	32,240	31,122	17,958	16,678	14,282	13,444
BAGERHAT SUBDIVISION.	.....	*378,141*	*195,952*	*182,189*	*94,902*	*88,152*	*100,436*	*93,535*
Mollahat	.....	61,337	31,222	30,115	14,896	14,131	16,326	15,984
Bagerhat	.....	164,150	83,689	80,450	46,844	45,324	36,857	35,124
	Bagerhat ...	18,463	40,366	38,097	21,884	20,373	18,473	17,722
	Fakirhat ...	41,379	20,975	20,404	12,224	12,316	8,751	8,088
	Kachua ...	44,288	22,339	21,949	12,706	12,635	9,633	9,314
Rampal	.....	69,179	36,884	32,295	18,892	16,405	17,403	15,391
Morelganj	.....	83,495	44,166	39,329	14,300	12,292	29,859	27,030
	Morelganj	69,050	36,479	32,571	12,480	10,800	23,991	21,771
	Sarankhola	14,445	7,687	6,758	1,820	1,192	5,859	5,265

Rajshahi

RAJSHAHI DIVISION ...	...	*10,138,302*	*5,256,785*	*4,881,517*	*1,913,486*	*1,688,662*	*3,157,160*	*3,020,321*
RAJSHAHI	...	*1,480,587*	*755,206*	*725,381*	*164,998*	*150,642*	*581,669*	*566,645*
SADAR SUBDIVISION ...	...	*564,224*	*288,906*	*275,318*	*53,297*	*47,161*	*229,307*	*222,194*
Boalia	...	98,628	51,727	46,901	13,912	11,081	37,096	35,144
	Boalia ...	72,069	37,922	34,147	12,444	10,089	24,761	23,382
	Naohata ...	26,559	13,805	12,754	1,468	992	12,335	11,762
Tanor	...	92,398	46,947	45,451	5,638	4,832	39,111	38,528
Godagari	...	55,097	27,694	27,403	11,874	10,616	13,038	13,663
Puthia	...	86,362	44,420	41,942	5,282	4,921	39,089	37,002
	Puthia ...	45,003	23,037	21,966	4,017	3,758	18,971	18,139
	Durgapur ...	41,359	21,383	19,976	1,265	1,163	20,118	18,813
Charghat	...	102,612	52,278	50,334	12,195	11,216	40,029	39,065
	Charghat ...	70,621	36,011	34,610	8,494	8,035	27,463	26,522
	Rajapur ...	31,991	16,267	15,724	3,701	3,181	12,566	12,543
Bagmara	...	129,127	65,840	63,287	4,896	4,495	60,944	58,792
NAOGAON SUBDIVISION ...	...	*517,405*	*263,899*	*253,506*	*66,652*	*60,637*	*195,197*	*190,868*
Naogaon	...	187,291	95,570	91,721	21,329	18,956	74,101	72,687
	Naogaon ...	135,244	68,729	66,515	12,823	11,191	55,846	55,306
	Badalgachi	52,047	26,841	25,206	8,506	7,765	18,255	17,381
Manda	...	135,738	69,153	66,585	18,006	16,579	49,440	48,300
Panchupur	...	99,915	50,669	49,246	10,606	9,805	40,063	39,441
Mahadebpur	...	94,461	48,507	45,584	16,711	15,297	31,584	30,440

The thana figures in columns 16—19 are for Hindus, Musalmans

This content downloaded from
202.122.18.30 on Wed, 12 Jun 2024 09:32:33 +00:00
All use subject to https://about.jstor.org/terms

Thanas, etc., by Religion and Education.

Division—concluded.

RELIGION.						NUMBER OF LITERATE PERSONS.			
Christians		Animists.		Others.		Total Literate.		Literate in English.	
Male.	Female.	Male.	Female.	Male.	Female.	Male.	Female.	Male.	Female.
10	11	12	13	14	15	16	17	18	19
950	*743*	*740*	*722*	*18*	*5*	*108,422*	*7,026*	*11,716*	*141*
338	*241*	*292*	*261*	*15*	*5*	*33,075*	*2,217*	*4,864*	*35*
152	85	61	63	7	4	13,815	1,355	3,391	16
151	85	61	63	7	4	...	...	...	...
1	...	...	...	...	...	...	...	...	...
4	3	...	...	...	...	5,628	329	496	13
...	...	...	...	...	...	3,498	67	245	...
182	153	231	198	8	1	10,134	466	732	6
1	...	231	198	8	1	...	...	...	...
181	153	...	...	...	...	...	...	...	...
1	...	*448*	*461*	...	...	*37,752*	*2,153*	*2,960*	*33*
...	...	...	...	...	...	4,320	245	253	9
...	...	...	...	...	...	6,658	481	597	7
...	...	...	...	...	...	9,848	591	908	6
1	...	448	461	...	...	13,401	671	991	10
...	...	145	165	...	...	...	...	...	...
...	...	...	...	...	...	...	...	...	...
1	...	303	296	...	...	...	...	...	...
	...	...	...	...	...	3,625	165	212	
611	*502*	...	...	*3*	...	*37,201*	*2,465*	*3,795*	*52*
...	...	...	...	...	...	4,230	173	300	8
6	2	...	...	3	...	10,155	1,877	2,823	36
6	2	...	...	3	...	...	...	...	...
...	...	...	...	...	...	...	...	...	...
		...	...	...	...	...	...	...	...
589	499	...	...	...	...	5,676	134	301	5
16	1	...	...	...	...	8,137	281	371	3
8		...	...	...	...	...	...	...	...
8	1	...	...	...	...	...	...	...	...

Division.

9,422	*7,745*	*145,708*	*137,062*	*31,009*	*27,727*	*503,439*	*23,541*	*44,157*	*2,069*
163	*160*	*8,296*	*7,899*	*80*	*35*	*65,013*	*3,679*	*6,002*	*97*
127	*150*	*6,150*	*5,822*	*45*	*11*	*22,399*	*1,439*	*2,810*	*39*
84	96	605	570	30	10	6,862	922	2,047	37
84	96	603	570	30	10	...	...	...	...
...	...	2	...	...	...	...	...	...	...
...	...	2,193	2,091	5	...	3,252	84	115	...
43	34	3,234	3,089	5	1	1,889	45	101	...
...	...	44	19	5	...	2,737	176	205	1
...	...	44	19	5	...	...	...	...	...
...	...	...	...	...	...	...	...	...	...
...	...	54	53	...	...	3,915	145	200	...
...	...	54	53	...	...	...	...	...	...
...	...	...	...	...	...	...	...	...	...
...	...	...	...	...	...	3,744	67	82	1
26	*23*	*2,022*	*1,978*	*2*	...	*24,308*	*853*	*1,252*	*12*
16	12	123	66	1	...	8,938	329	623	3
16	12	43	6	1	...	...	...	...	...
...	...	80	60	...	...	...	...	...	...
9	11	1,689	1,695	...	...	4,709	110	103	...
...	...	...	...	...	...	6,835	324	428	7
1	...	210	217	1	...	3,826	90	98	2

and Animists: the district figures are for all religions.

This content downloaded from
202.122.18.30 on Wed, 12 Jun 2024 09:32:33 +00:00
All use subject to https://about.jstor.org/terms

PROVINCIAL TABLE II.—POPULATION OF

Rajshahi

DIVISION, DISTRICT, SUBDIVISION AND THANA.	Police-station.	DISTRIBUTION						
		TOTAL POPULATION.			HINDUS.		MUSALMANS.	
		Persons.	Male.	Female.	Male.	Female.	Male.	Female.
1	2	3	4	5	6	7	8	9
RAJSHAHI—*concluded.*								
NATOR SUBDIVISION ...	...	*398,958*	*202,401*	*196,557*	*45,049*	*42,844*	*157,165*	*153,583*
Nator	...	118,160	59,959	58,201	14,127	13,361	45,773	44,794
	Nator ...	88,616	45,041	43,575	12,022	11,297	33,962	32,234
	Bagatipara	29,544	14,918	14,626	2,105	2,064	12,811	12,560
Singra	...	120,508	61,419	59,089	13,993	13,221	47,411	45,864
	Singra ...	82,955	42,366	40,589	10,107	9,692	32,250	30 893
	Nandigram	37,553	19,053	18,500	3,892	3,529	15,161	14,971
Burigaon (Baraigram)	...	98,963	50,143	48,820	8,087	7,631	41,962	41,133
Lalpur	...	61,327	30,890	30,447	8,836	8,631	22,019	21,732
	Lalpur ...	39,532	19,839	19,693	5,857	5,720	13,979	13,973
	Wali ...	21,795	11,041	10,754	2,979	2,911	8,040	7,819
DINAJPUR	...	*1,687,863*	*889,876*	*797,987*	*406,872*	*352,437*	*429,946*	*394,399*
SADAR SUBDIVISION ...	...	*694,954*	*366,677*	*328,277*	*167,904*	*145,968*	*179,541*	*165,693*
Dinajpur	...	217,776	116,700	101,076	54,610	43,987	61,008	56,085
	Dinajpur ...	152,103	82,028	70,075	42,722	34,063	38,439	35,216
	Chirirbandar	65,673	34,672	31,001	11,988	9,924	22,569	20,869
Kaliganj	...	116,580	60,812	55,768	38,641	34,609	19,604	17,985
	Kaliganj ...	59,295	31,347	27,948	22,535	20,237	7,333	6,203
	Itahar ...	57,265	29,465	27,800	15,506	14,372	12,271	11,692
Raiganj	...	88,520	46,187	42,333	27,334	25,120	18,148	16,528
	Raiganj ...	61,121	31,708	29,413	19,896	18,515	11,265	10 376
	Hemtabad...	27,399	14,479	12,920	7,438	6,611	6,883	6,152
Banshihari	...	99,692	52,068	47,624	25,886	23,314	21,492	19,720
Parbatipur	...	84,044	44,572	39,472	12,727	9,713	30,026	27,940
Nawabganj	...	88,362	46,338	42,024	9,306	7,189	29,263	27,435
	Nawabganj	66,082	34,722	31,360	7,200	5,596	21,810	20,448
	Ghoraghat	22,280	11,616	10,664	2,046	1,593	7,447	6,993
BALURGHAT SUBDIVISION.	...	*447,345*	*233,777*	*213,566*	*96,417*	*84,979*	*106,454*	*98,889*
Patnitala	...	110,181	57,435	52,746	23,083	20,521	28,586	26,797
Porsa	...	63,605	33,275	30,330	9,762	8,256	19,380	18,061
Balurghat (Patiram)	...	106,501	55,469	51,032	28,499	25,706	19,281	17,943
	Balurghat...	75,950	39,692	36,258	22,772	20,637	14,098	13,883
	Kumarganj	30,551	15,777	14,774	5,727	5,069	5,183	5,060
Gangarampur	...	95,686	50,011	45,675	22,211	19,784	18,945	17,182
Phulbari (Chintaman)	...	71,370	37,587	33,783	12,862	10,712	20,262	18,906
THAKURGAON SUBDIVISION.	...	*545,566*	*289,422*	*256,144*	*142,551*	*123,490*	*143,951*	*129,817*
Thakurgaon	...	223,671	117,733	105,938	50,900	44,609	66,831	61,326
	Thakurgaon	124,680	66,492	58,188	32,096	28,208	33,704	29,917
	Atwari ...	42,924	22,484	20,440	7,962	6,918	14,522	13,532
	Baliadangi	56,067	28,757	27,310	10,242	9,423	18,615	17,887
Ranisankail	...	72,981	38,077	34,904	17,759	15,852	20,281	19,021
Pirganj	...	104,503	56,017	48,486	30,400	26,291	24,142	20,742
Birganj	...	144,411	77,595	66,816	43,492	36,738	32,097	28,728
	Birganj ...	101,173	54,499	46,674	33,060	27,901	20,055	17,445
	Khansama	43,238	23,096	20,142	10,432	8,837	12,642	11,283

The thana figures in columns 16—19 are for Hindus, Musalmans

This content downloaded from 202.122.18.30 on Wed, 12 Jun 2024 09:32:33 +00:00
All use subject to https://about.jstor.org/terms

THANAS, ETC., BY RELIGION AND EDUCATION.

Division— continued.

BY RELIGION.						NUMBER OF LITERATE PERSONS.			
CHRISTIANS.		ANIMISTS.		OTHERS.		TOTAL LITERATE.		LITERATE IN ENGLISH.	
Male.	Female.	Male.	Female.	Male.	Female.	Male.	Female.	Male.	Female.
10	11	12	13	14	15	16	17	18	19
10	**7**	**144**	**99**	**33**	**24**	**18,166**	**1,333**	**1,884**	**14**
7	7	46	39	6	...	7,219	753	1,191	11
5	5	46	39	6	...	...	...	...	...
2	2	...	...	...	...	...	...	...	...
...	...	9	4	...	...	5,929	345	345	3
...	...	9	4	...	...	...	...	...	...
...	...	...	...	...	...	...	...	...	...
...	...	89	56	5	...	2,953	123	178	...
3	...	...	...	22	24	2,065	112	170	...
3	...	...	...	...	...	...	...	...	...
...	...	...	...	22	24	...	...	...	...
1,019	**945**	**51,866**	**50,165**	**173**	**41**	**96,106**	**2,982**	**4,634**	**86**
200	**165**	**18,913**	**18,414**	**119**	**37**	**43,118**	**1,849**	**2,681**	**41**
49	38	935	929	98	37	19,302	1,102	1,708	32
49	38	724	725	94	33	...	...	...	...
...	...	211	204	4	4	...	...	...	...
42	39	3,125	3,115	...	...	5,575	247	184	1
29	28	1,450	1,390	...	...	...	...	...	...
13	11	1,675	1,725	...	...	...	...	...	...
10	9	695	670	...	...	4,499	209	259	5
10	9	537	513	...	...	...	...	...	...
...	...	158	157	...	...	...	...	...	...
17	14	4,673	4,546	...	...	4,821	87	93	...
23	19	1,791	1,800	5	...	6,512	134	320	2
59	46	7,694	7,354	16	...	2,402	70	117	1
53	38	5,581	5,284	12	...	...	...	...	...
6	...	2,113	2,070	4	...	...	...	...	...
738	**693**	**30,115**	**29,001**	**53**	**4**	**23,651**	**443**	**988**	**6**
218	205	5,548	5,223	...	...	5,926	80	178	...
5	10	4,126	4,003	...	...	2,523	32	68	2
430	386	7,259	6,997	...	...	5,810	131	354	2
430	386	2,392	2,352	...	...	...	...	...	...
...	...	4,867	4,645	...	...	...	...	...	...
43	48	8,799	8,057	13	4	4,742	100	116	...
42	44	4,381	4,121	40	...	4,650	100	272	2
81	**87**	**2,838**	**2,750**	**1**	**...**	**29,047**	**631**	**894**	**14**
...	1	2	2	..	...	13,914	284	408	4
...	1	2	2	...	...	...	...	...	...
...	...	...	...	...	...	...	...	...	...
...	...	...	...	...	...	...	...	...	...
...	...	37	31	...	...	2,655	99	118	4
65	68	1,409	1,385	1	...	5,057	125	136	2
16	18	1,390	1,332	...	...	7,421	113	139	4
16	18	1,368	1,310	...	...	...	...	...	...
...	...	22	22	...	...	...	...	...	...

and Animists: the district figures are for all religions.

This content downloaded from
202.122.18.30 on Wed, 12 Jun 2024 09:32:33 +00:00
All use subject to https://about.jstor.org/terms

PROVINCIAL TABLE II.—POPULATION OF

Rajshahi

DIVISION, DISTRICT, SUBDIVISION AND THANA.	Police-station.	TOTAL POPULATION.			DISTRIBUTION BY			
					HINDUS.		MUSALMANS.	
		Persons.	Male.	Female.	Male.	Female.	Male.	Female.
1	2	3	4	5	6	7	8	9
JALPAIGURI	...	***902,660***	***490,228***	***412,439***	***300,227***	***247,100***	***128,193***	***109,263***
SADAR SUBDIVISION ...	...	***699,959***	***377,545***	***322,414***	***226,715***	***196,201***	***116,221***	***100,485***
Jalpaiguri	...	85,783	46,445	39,338	28,360	23,523	17,880	15,657
Baiganj	...	75,480	39,940	35,540	19,490	17,033	20,005	18,095
	Baiganj ...	54,894	29,114	25,780	14,871	12,915	13,799	12,454
	Titalya ...	20,586	10,826	9,760	4,619	4,118	6,206	5,641
Boda	...	183,401	87,295	76,106	49,832	42,747	38,413	33,318
	Boda ...	106,961	57,329	49,632	27,690	23,735	29,702	25,897
	Debiganj ...	56,440	29,966	26,474	21,212	19,012	8,710	7,421
Pathgram	...	58,624	31,055	27,569	18,342	16,077	12,660	11,490
Mainaguri	...	200,636	100,382	91,254	73,349	59,977	18,351	16,127
	Mainaguri	124,154	67,077	50,477	49,728	41,196	14,951	9,796
	Dhupgari ...	76,482	41,705	34,777	23,621	18,781	6,400	5,331
Dam Dim	...	116,035	63,428	52,607	38,342	30,844	8,915	6,798
ALIPUR SUBDIVISION ...	...	***202,701***	***112,683***	***90,018***	***73,512***	***56,899***	***11,979***	***8,778***
Alipur	...	126,580	70,820	55,760	51,232	39,193	5,382	3,901
Falakata	...	76,121	41,863	34,258	22,280	17,706	6,390	4,877
DARJEELING	...	***265,550***	***142,094***	***123,456***	***101,840***	***87,777***	***5,775***	***3,675***
SADAR SUBDIVISION ...	...	***152,097***	***80,196***	***71,901***	***56,484***	***50,423***	***1,065***	***385***
Darjeeling	...	75,367	40,678	34,689	28,662	24,603	914	330
	Darjeeling	37,798	20,816	16,982	13,977	11,663	852	310
	Rangli Rangliot.	20,081	10,724	9,357	7,241	6,251	25	1
	Pul Bazar ...	16,253	8,365	7,888	6,807	6,333	22	7
	Sukiapokhri	1,235	773	462	637	356	15	12
Jorbangala	...	27,210	13,721	13,489	10,633	10,541	50	19
	Jorbangala	11,526	5,930	5,596	4,348	4,093	24	11
	Sonada ...	6,984	3,504	3,480	2,799	2,862	14	5
	Nagri ...	8,700	4,287	4,413	3,486	3,586	7	3
Kalimpong	...	49,520	25,797	23,723	17,189	15,279	101	36
	Kalimpong	45,903	23,902	22,001	15,611	13,854	86	28
	Gorubathan	3,617	1,895	1,722	1,578	1,425	15	8
KURSEONG SUBDIVISION	...	***41,207***	***21,499***	***19,708***	***15,411***	***14,057***	***209***	***73***
Kurseong	...	41,207	21,499	19,708	15,411	14,057	209	73
	Kurseong ...	34,564	18,040	16,524	12,773	11,703	179	69
	Panchabari	6,643	3,459	3,184	2,638	2,354	30	4
SILIGURI SUBDIVISION ...	...	***72,246***	***40,399***	***31,847***	***29,945***	***23,297***	***4,501***	***3,217***
Siliguri	...	72,246	40,399	31,847	29,945	23,297	4,501	3,217
	Siliguri ...	35,184	20,236	14,948	13,744	9,705	2,064	1,232
	Phansidewa	13,679	7,249	6,230	5,483	4,051	1,444	1,247
	Khoribari ...	10,726	5,777	4,949	5,360	4,630	422	314
	Naksalbari	12,757	7,037	5,720	5,308	4,311	571	424
RANGPUR	...	***2,385,330***	***1,254,717***	***1,130,613***	***435,136***	***368,648***	***812,402***	***756,688***
SADAR SUBDIVISION ...	...	***683,127***	***365,161***	***317,966***	***130,700***	***102,629***	***230,530***	***212,346***
Rangpur (Kotwali) ...	...	147,282	79,596	67,686	28,777	21,102	50,543	46,457
Mahiganj ...	...	102,027	54,971	47,056	13,117	14,318	35,766	32,675
Kaliganj ...	...	169,161	83,311	75,850	47,238	42,707	35,925	33,029
Badarganj ...	...	98,248	52,134	46,114	14,023	10,650	37,707	35,112
Mitapokhur ...	...	98,313	53,032	45,151	13,378	8,473	38,596	35,281
Pirganj ...	...	77,586	41,487	36,099	8,167	5,190	31,993	29,792
NILPHAMARI SUBDIVISION.	...	***491,860***	***258,259***	***233,601***	***118,941***	***105,471***	***138,964***	***127,928***
Nilphamari	...	168,796	90,918	77,878	35,911	28,428	54,697	49,251
Dimla	...	139,692	72,764	66,928	40,878	37,645	31,858	29,280
	Dimla ...	62,963	32,598	30,365	20,466	19,045	12,126	11,320
	Domar ...	76,729	40,166	36,563	20,412	18,600	19,732	17,960
Jaldhaka	...	183,372	94,577	88,795	42,152	39,308	52,409	49,397

The thana figures in columns 16—19 are for Hindus, Musalmans

This content downloaded from
202.122.18.30 on Wed, 12 Jun 2024 09:32:33 +00:00
All use subject to https://about.jstor.org/terms

Thanas, etc., by Religion and Education.

Division—continued.

Religion.						Number of literate persons.			
Christians.		Animists.		Others.		Total literate.		Literate in English.	
Male.	Female.	Male.	Female.	Male.	Female.	Male.	Female.	Male.	Female.
10	11.	12	13	14	15	16	17	18	19
2,928	*2,573*	*54,421*	*49,584*	*4,459*	*3,912*	*48,467*	*1,816*	*3,666*	*116*
979	*820*	*31,894*	*29,540*	*1,736*	*1,368*	*40,013*	*1,352*	*2,797*	*46*
122	112	38	26	45	20	7,475	420	1,095	23
2	1	1394	392	49	19	4,154	126	156	2
1	...	394	392	49	19	...	...	...	...
1	1	...	...	...	...	...	...	...	...
2	...	34	38	15	3	10,983	327	560	11
1	...	...	...	6	...	...	...	...	...
1	...	34	38	9	3	...	...	...	...
...	...	...	...	53	2	4,246	93	176	1
450	407	16,438	15,084	794	659	9,449	238	503	7
255	214	5,386	4,974	357	297	...	...	...	...
195	193	11,052	10,110	437	362	...	...	...	...
403	300	14,990	14,000	780	2,665	3,726	78	307	2
1,949	*1,753*	*22,527*	*20,044*	*2,723*	*2,544*	*7,145*	*248*	*493*	*3*
1,836	1,666	10,551	9,456	1,619	1,544	4,838	192	355	3
113	87	11,976	10,588	1,104	1,000	2,307	56	138	...
4,377	*3,312*	*5,622*	*5,156*	*24,180*	*25,536*	*24,057*	*2,373*	*4,542*	*1,948*
3,094	*2,485*	...	...	*19,553*	*18,608*	*10,977*	*330*	*917*	*8*
1,691	1,137	...	...	9,411	8,619	6,215	233	760	7
1,549	993	...	...	4,438	4,016	...	...	...	...
107	109	...	...	3,354	2,996	...	...	...	...
34	32	...	...	1,502	1,516	...	...	...	...
1	3	...	...	120	91	...	...	...	...
134	120	...	...	2,904	2,809	2,617	47	99	...
50	62	...	...	1,508	1,430	...	...	...	...
34	23	...	...	652	599	...	...	...	...
50	35	...	...	744	780	...	...	...	...
1,269	1,228	...	...	7,238	7,180	2,145	50	88	1
1,246	1,205	...	...	6,959	6,914	...	...	...	...
23	23	...	...	279	266	...	...	...	...
1,090	*677*	*112*	*124*	*4,677*	*4,777*	*3,238*	*173*	*240*	*3*
1,090	677	112	124	4,677	4,777	3,238	173	240	3
1,074	664	...	...	4,014	4,088	...	...	...	...
16	13	112	124	663	689	...	...	...	...
193	*150*	*5,510*	*5,032*	*250*	*151*	*3,427*	*191*	*363*	*4*
193	150	5,510	5,032	250	151	3,427	191	363	4
172	134	4,926	3,742	230	135	...	...	...	...
...	...	415	329	7	3	...	...	...	...
...	...	3	4	2	1	...	...	...	...
21	16	1,066	957	11	12	...	...	...	...
336	*263*	*5,532*	*4,889*	*1,311*	*125*	*95,983*	*3,565*	*6,530*	*270*
45	*39*	*3,397*	*2,909*	*489*	*43*	*27,964*	*1,371*	*2,449*	*45*
26	25	18	11	232	11	9,169	877	1,655	41
...	...	60	62	28	1	3,222	82	193	...
5	1	2	...	141	23	6,330	140	281	3
2	1	387	342	15	...	3,879	98	141	...
12	12	1,643	1,383	33	2	2,880	74	83	1
...	...	1,287	1,111	40	6	2,494	40	95	...
222	*175*	*3*	*2*	*129*	*25*	*26,170*	*811*	*1,312*	*29*
221	175	3	2	86	22	9,992	407	919	13
1	...	...	...	27	3	9,463	208	246	...
...	...	...	...	6	...	...	...	...	...
1	...	...	...	21	3	...	...	...	...
...	...	...	...	16	...	6,805	196	149	16

and Animists: the district figures are for all religions.

This content downloaded from 202.122.18.30 on Wed, 12 Jun 2024 09:32:33 +00:00
All use subject to https://about.jstor.org/terms

PROVINCIAL TABLE II.—POPULATION OF

Rajshahi

DIVISION, DISTRICT, SUBDIVISION AND THANA.	Police-station.	TOTAL POPULATION.			DISTRIBUTION BY			
					HINDUS.		MUSALMANS.	
		Persons.	Male.	Female.	Male.	Female.	Male.	Female.
1	2.	3	4	5	6	7	8	9
RANGPUR—*concluded.*								
KURIGAON SUBDIVISION	...	*589,520*	*307,690*	*281,830*	*102,579*	*90,769*	*204,652*	*190,907*
Kurigaon	...	66,534	34,325	31,209	8,991	7,686	25,309	23,522
Lalmanir Hat (Barabari).	...	131,580	69,797	61,783	29,705	25,392	39,984	36,356
Nageswari	...	156,157	80,771	74,386	34,493	31,917	46,122	42,394
Ulipur	...	237,249	122,797	114,452	29,393	25,774	93,237	88,635
GAIBANDHA SUBDIVISION	...	*620,823*	*323,607*	*297,216*	*82,916*	*69,779*	*238,256*	*225,507*
Gaibandha	...	231,731	121,343	110,388	35,131	29,362	85,986	80,994
Gobindganj	...	206,512	107,984	98,528	22,874	18,329	83,056	78,333
Sundarganj	...	106,089	55,009	51,080	15,995	14,269	38,897	36,782
Shaghatta	...	76,491	39,271	37,220	8,916	7,819	30,317	29,398
BOGRA	...	*983,567*	*502,526*	*481,041*	*89,834*	*76,862*	*409,319*	*401,033*
Bogra	...	270,002	136,858	133,144	19,395	16,408	117,404	116,644
Shariakandi	...	152,553	78,150	74,403	11,650	9,658	66,459	64,738
Sibganj	...	92,170	47,103	45,067	6,386	5,124	40,706	39,940
Panchabibi	...	107,983	57,172	50,811	20,506	17,300	33,716	30,688
Khetlal	...	63,483	31,926	31,557	4,251	3,998	27,675	27,559
Adamdighi	...	108,752	54,824	53,928	10,894	9,600	43,951	44,069
Sherpur	...	54,448	28,658	25,790	7,065	6,946	20,689	18,843
Dhunot	...	85,298	43,868	41,430	5,050	4,309	38,796	37,121
Dupchanchia	...	48,878	23,967	24,911	3,737	3,460	20,223	21,440
PABNA	...	*1,428,586*	*723,591*	*704,995*	*180,732*	*173,522*	*542,016*	*531,062*
SADAR SUBDIVISION ...	...	*599,266*	*307,133*	*292,133*	*87,786*	*80,755*	*218,921*	*211,166*
Santhia (Dulai) ...	...	168,950	86,371	83,579	25,126	24,209	61,236	59,362
	Santhia ...	82,951	41,632	41,319	9,354	10,098	32,274	31,215
	Sujanagar	86,999	44,739	42,260	15,772	14,111	28,962	28,147
Pabna	...	204,084	107,761	96,323	29,439	23,102	77,957	73,035
	Pabna ...	136,397	70,107	66,290	17,020	15,529	53,034	50,721
	Sara ...	67,687	37,654	30,033	12,419	7,573	24,923	22,314
Muthura	...	94,636	47,009	47,627	17,509	17,741	29,470	29,893
Chatmohar	...	130,596	65,992	64,604	15,712	15,703	50,258	48,887
SIRAJGANJ SUBDIVISION.	...	*829,320*	*416,458*	*412,862*	*92,946*	*92,767*	*323,095*	*319,896*
Sirajgan	...	270,168	136,387	133,781	27,138	25,778	109,067	107,972
	Sirajganj ...	176,768	89,171	87,597	22,438	21,513	66,561	66,053
	Kazipur ...	93,400	47,216	46,184	4,700	4,265	42,506	41,919
Shahzadpur	...	256,336	126,401	129,935	29,169	31,200	97,224	98,735
	Shahzadpur	196,693	97,280	99,413	21,257	22,501	76,020	76,912
	Chouhali ...	59,643	29,121	30,522	7,912	8,699	21,204	21,823
Raiganj	...	108,370	55,764	52,606	15,724	14,586	39,818	37,858
Ullapara	...	194,446	97,906	96,540	20,915	21,203	76,986	75,334
MALDA	...	*1,004,159*	*498,547*	*505,612*	*233,847*	*231,674*	*247,840*	*257,556*
Gumastapur	...	67,414	33,745	33,669	13,214	12,335	19,948	20,741
English Bazar	...	94,617	46,938	47,679	25,817	25,636	21,060	22,028
Nawabganj	...	71,274	34,727	36,547	13,573	13,168	20,212	22,488
Kaliachak	...	164,801	80,324	84,477	33,519	35,408	46,805	49,069
Sibganj	...	150,371	73,200	77,171	15,169	15,028	58,026	62,142
Kharba	...	82,599	41,410	40,989	19,425	18,808	21,755	21,848
Ratua	...	136,093	65,650	69,443	39,584	42,669	26,049	26,763
	Ratua ...	62,828	40,373	42,456	21,564	23,251	18,804	19,204
	Manikchak	52,264	25,277	26,987	18,020	19,418	7,245	7,559
Tulsihatta	...	57,205	29,179	28,026	16,116	15,134	13,039	12,869
Malda	...	84,222	42,989	41,233	30,445	28,706	9,566	9,618
	Old Malda...	36,785	18,684	17,701	9,807	9,338	5,917	6,165
	Habibpur ...	48,437	24,905	23,532	20,638	19,468	3,649	3,453
Gajole	...	96,783	50,385	46,378	26,985	24,692	11,380	9,090
	Gajole ...	65,213	33,553	31,660	18,215	17,120	6,753	6,089
	Bamangola	31,550	16,832	14,718	8,770	7,572	4,627	3,001

The thana figures in columns 16—19 are for Hindus, Musalmans

This content downloaded from
202.122.18.30 on Wed, 12 Jun 2024 09:32:33 +00:00
All use subject to https://about.jstor.org/terms

Thanas, etc., by Religion and Education.

Division—concluded.

Religion.						Number of literate persons.			
Christians.		Animists.		Others.		Total literate.		Literate in English.	
Male.	Female.	Male.	Female.	Male.	Female.	Male.	Female.	Male.	Female.
10	11	12	13	14	15	16	17	18	19
48	*31*	*76*	*89*	*335*	*34*	*21,018*	*726*	*1,328*	*17*
...	1	...	...	25	...	2,900	208	374	6
46	28	...	1	62	6	6,925	225	418	5
...	1	62	69	97	5	3,676	95	115	...
2	1	14	19	151	23	7,427	198	421	6
21	*18*	*2,056*	*1,889*	*358*	*23*	*19,585*	*575*	*1,227*	*17*
5	8	53	15	168	9	6,746	243	625	11
16	10	1,978	1,853	60	3	7,627	189	355	6
...	...	25	21	93	8	2,804	70	80	...
...	...	...	...	38	3	2,608	73	167	...
91	*70*	*3,124*	*3,030*	*158*	*46*	*85,788*	*2,203*	*4,583*	*38*
12	12	...	...	47	20	16,900	914	1,657	12
1	...	...	1	40	6	7,087	257	919	1
...	...	...	...	11	4	4,794	80	320	1
41	31	2,898	2,792	11	...	5,569	173	337	3
...	...	...	...	...	...	4,665	156	126	1
86	24	222	236	21	8	7,821	262	606	3
...	...	4	1	...	...	2,472	149	269	3
...	...	...	...	22	...	2,380	66	100	...
1	3	...	...	6	8	3,090	106	121	...
296	*204*	*224*	*182*	*323*	*25*	*75,782*	*5,262*	*11,633*	*188*
274	*184*	*49*	*19*	*103*	*9*	*31,177*	*2,727*	*5,801*	*67*
9	8	...	...	...	...	8,748	595	1,007	3
4	6	...	...	...	...	...	...	...	...
5	2	...	...	...	...	...	...	...	...
244	161	49	19	72	6	11,333	1,341	3,132	55
45	37	4	1	4	2	...	...	...	...
199	124	45	18	68	4	...	...	...	...
2	1	...	...	28	3	5,484	507	1,053	4
19	14	...	...	3	...	5,612	284	609	5
22	*20*	*175*	*163*	*220*	*16*	*42,153*	*2,428*	*5,648*	*45*
22	20	...	...	160	11	14,046	837	2,346	14
22	20	...	...	150	11	...	...	...	...
...	...	...	...	10	...	...	...	...	...
...	...	...	...	8	...	13,138	954	2,100	28
...	...	...	...	3	...	...	...	...	...
...	...	...	...	5	...	...	...	...	...
...	...	175	163	47	2	4,913	199	311	...
...	...	...	...	5	3	9,156	438	891	3
212	*218*	*16,623*	*16,157*	*25*	*7*	*44,243*	*1,661*	*2,767*	*26*
19	24	564	569	...	...	3,160	63	109	...
6	4	42	8	13	3	8,076	500	1,090	10
...	...	939	891	3	...	3,011	147	195	2
...	...	...	...	...	...	7,086	83	143	...
2	1	...	...	3	...	5,795	223	271	...
...	...	230	243	...	...	4,713	94	279	1
12	10	2	...	3	1	4,826	288	192	2
...	...	2	...	3	1	...	...	...	...
12	10	...	...	...	...	...	...	...	...
...	...	23	23	1	...	2,375	47	118	...
153	153	2,823	2,753	2	3	2,689	159	293	2
31	38	2,327	2,257	2	3	...	...	...	...
122	115	496	496	...	...	...	...	...	...
20	26	12,000	11,670	...	...	2,537	36	53	...
20	26	8,565	8,425	...	...	...	...	...	...
...	...	3,435	3,245	...	...	...	...	...	...

and Animists: the district figures are for all religions.

e 2

This content downloaded from
202.122.18.30 on Wed, 12 Jun 2024 09:32:33 +00:00
All use subject to https://about.jstor.org/terms

PROVINCIAL TABLE II.—Population of

Dacca

Division, District, Subdivision and Thana.	Police-station.	Total Population.			Distribution by			
					Hindus.		Musalmans.	
		Persons.	Male.	Female.	Male.	Female.	Male.	Female.
1	2	3	4	5	6	7	8	9
DACCA DIVISION ...	...	***12,037,649***	***6,137,087***	***5,900,562***	***1,891,484***	***1,816,893***	***4,206,703***	***4,045,908***
DACCA	...	***2,960,402***	***1,477,690***	***1,482,712***	***523,069***	***529,187***	***947,437***	***946,033***
SADAR SUBDIVISION ...	...	***1,013,619***	***513,044***	***500,575***	***206,808***	***195,237***	***302,006***	***300,719***
Dacca (Kotwali) ...	...	113,086	65,451	47,635	38,221	25,512	26,491	21,582
Keraniganj	...	242,047	120,997	121,050	50,998	49,399	69,414	71,286
	Keraniganj	187,114	92,105	95,009	39,131	38,870	52,610	55,943
	Jaydebpur	54,933	28,892	26,041	11,867	10,529	16,804	15,343
Kapasia	...	220,008	115,784	104,224	32,820	27,987	81,908	75,223
	Kapasia ...	138,947	72,843	66,104	17,759	15,117	54,597	50,520
	Kaliganj ...	81,061	42,941	38,120	15,061	12,870	27,311	24,703
Nawabganj	...	173,803	81,795	92,008	31,921	35,919	48,059	53,430
Sabhar	...	264,675	129,017	135,658	52,848	50,420	76,134	79,198
	Sabhar ...	174,284	84,777	89,507	35,133	37,737	49,610	51,730
	Kaliakar ...	90,391	44,240	46,151	17,715	13,683	26,524	27,468
NARAYANGANJ SUBDIVISION.	...	***279,564***	***401,794***	***377,770***	***94,765***	***84,867***	***304,441***	***290,466***
Narayanganj	...	187,761	98,631	89,130	31,343	24,980	67,156	64,074
Raipura	...	329,094	169,895	159,199	31,550	28,240	138,336	130,953
	Raipura	209,302	108,923	100,379	21,704	19,110	87,210	81,263
	Manahardi	119,792	60,972	58,820	9,846	9,130	51,126	49,690
Rupganj	...	262,709	133,268	129,441	31,872	31,647	98,949	95,439
MUNSHIGANJ SUBDIVISION.	...	***692,407***	***329,188***	***363,219***	***142,653***	***165,978***	***186,187***	***196,810***
Munshiganj	...	315,221	154,904	160,317	58,534	64,005	96,357	96,301
	Munshiganj	249,924	122,241	127,683	47,198	52,060	75,030	75,612
	Rajabari ...	65,297	32,663	32,634	11,336	11,945	21,327	20,689
Srinagar	...	377,186	174,284	202,902	84,119	101,973	89,830	100,509
	Srinagar ...	234,628	107,903	126,725	55,459	68,125	52,111	58,181
	Lohajang ...	142,558	66,381	76,177	28,660	33,848	37,719	42,328
MANIKGANJ SUBDIVISION.	...	***474,812***	***233,664***	***241,148***	***78,843***	***83,105***	***154,803***	***158,038***
Manikganj	...	221,377	109,010	112,367	35,756	36,852	73,242	75,512
Ghior (Sealo) ...	...	158,046	78,374	79,672	26,252	27,691	52,116	51,979
	Sealo ...	114,568	56,504	58,064	17,510	18,763	38,991	39,299
	Aircha ...	43,478	21,870	21,608	8,742	8,928	13,125	12,680
Harirampur	...	95,389	46,280	49,109	16,835	18,562	29,445	30,547
MYMENSINGH ...	...	***4,526,422***	***2,339,605***	***2,186,819***	***615,770***	***547,815***	***1,705,129***	***1,619,017***
SADAR SUBDIVISION ...	...	***1,185,330***	***621,963***	***563,367***	***151,275***	***122,8 7***	***459,878***	***429,665***
Mymensingh (Kotwali) ...	...	225,337	120,885	104,452	31,603	21,839	89,025	82,362
	Mymensingh	139,282	76,397	62,885	21,395	13,177	54,757	49,469
	Trisal ...	86,055	44,488	41,567	10,208	8,662	34,268	32,902
Phulbaria	...	130,631	67,726	62,905	16,725	14,597	50,011	47,353
Gafargaon	...	189,769	98,635	91,134	23,012	19,572	75,356	71,279
	Gafargaon	33,144	68,967	64,177	12,564	10,413	56,392	53,756
	Bhaluka ...	66,625	29,668	26,957	10,448	9,159	18,964	17,523
Nandail	...	132,271	68,732	63 539	14,278	12,368	54,454	51,171
Iswarganj	...	195,786	102,081	93,705	21,288	17,313	80,769	76,377
Phulpur	...	215,129	113,370	101,759	29,983	25,271	75,365	68,381
	Phulpur ...	154,365	81,410	72,955	19,712	16,449	60,575	55,434
	Haluaghat	60,764	31,960	28,804	10,271	8,822	14,780	12,947
Muktagacha	...	96,407	50,534	45,873	14,386	11,887	34,898	32,742

* The thana figures in columns 16—19 are for Hindus, Musalmans

This content downloaded from
202.122.18.30 on Wed, 12 Jun 2024 09:32:33 +00:00
All use subject to https://about.jstor.org/terms

THANAS, ETC., BY RELIGION AND EDUCATION.

Division.

RELIGION.						NUMBER OF LITERATE PERSONS.			
CHRISTIANS.		ANIMISTS.		OTHERS.		TOTAL LITERATE.		LITERATE IN ENGLISH.	
Male.	Female.	Male.	Female.	Male.	Female.	Male.	Female.	Male.	Female.
10	11	12	13	14	15	16	17	18	19
13,773	*13,953*	*19,735*	*19,270*	*5,394*	*4,538*	*710,075*	*60,358*	*86,859*	*2,054*
6,320	*6,874*	*615*	*424*	*249*	*194*	*197,309*	*24,246*	*34,442*	*1,123*
3,403	*4,012*	*615*	*424*	*212*	*183*	*66,476*	*7,622*	*14,587*	*415*
503	364	45	19	191	158	24,504	4,156	10,282	357
539	258	228	82	18	25	12,251	1,131	1,534	13
193	177	101	7	10	12	...	...	...	...
146	81	67	75	8	13	...	...	...	...
712	691	342	323	2	...	8,620	520	628	14
145	141	342	323	...	...	...	...	...	...
567	547	...	...	2	...	...	...	...	...
1,815	2,659	...	...	...	...	9,298	730	988	11
34	40	...	...	1	...	11,803	1,086	1,155	18
34	40	...	...	...	...	...	...	...	...
...	...	...	...	1	...	...	...	...	...
2,564	*2,428*	...	...	*24*	*9*	*46,662*	*3,774*	*5,606*	*80*
118	73	...	...	14	3	16,241	1,639	2,850	46
8	6	...	...	1	...	16,542	917	1,361	26
8	6	...	...	1	...	...	...	...	...
...	...	...	...	...	...	...	...	...	...
2,438	2,349	...	...	9	6	13,879	1,188	1,395	8
346	*451*	...	...	*2*	...	*58,404*	*9,590*	*10,314*	*161*
12	11	...	...	1	...	28,346	4,320	4,933	84
12	11	...	...	1	...	...	...	...	...
...	...	...	...	...	...	...	...	...	...
334	120	...	...	1	...	30,058	5,270	5,381	77
332	419	...	...	1	...	...	...	...	...
2	1	...	...	...	...	...	...	...	...
7	*3*	...	...	*11*	*2*	*24,635*	*2,524*	*3,236*	*55*
4	1	...	...	8	2	10,147	1,207	1,600	35
3	2	...	...	3	...	8,291	844	1,014	13
...	2	...	...	3	...	...	...	...	...
3	...	...	...	...	...	...	...	...	...
...	...	...	...	...	...	6,097	473	532	7
1,143	*1,038*	*19,116*	*18,846*	*445*	*103*	*198,285*	*11,869*	*23,375*	*294*
451	*449*	*10,170*	*10,327*	*189*	*79*	*51,673*	*3,244*	*7,609*	*114*
82	116	73	76	102	59	14,367	1,591	3,867	87
81	116	73	76	91	56	...	...	...	...
1	...	...	...	11	3	...	...	...	...
...	...	965	952	25	3	3,950	76	289	...
22	22	238	257	7	4	6,722	424	915	3
4	4	...	...	7	4	...	...	...	...
18	18	238	257	...	...	...	...	...	...
...	...	...	...	...	...	6,233	316	517	2
...	...	11	15	13	...	8,780	345	862	10
280	248	7,720	7,855	22	4	6,870	205	451	5
110	102	1,003	970	10	...	...	...	...	...
170	146	6,717	6,885	12	4	...	...	...	...
67	63	1,103	1,172	20	9	4,751	287	708	7

and Animists; the district figures are for all religions.

This content downloaded from
202.122.18.30 on Wed, 12 Jun 2024 09:32:33 +00:00
All use subject to https://about.jstor.org/terms

PROVINCIAL TABLE II.—POPULATION OF

Dacca

DISTRIBUTION

DIVISION, DISTRICT, SUBDIVISION AND THANA.	Police-station.	TOTAL POPULATION.			HINDUS.		MUSALMANS.	
		Persons.	Male.	Female.	Male.	Female.	Male.	Female.
1	2	3	4	5	6	7	8	9
MYMENSINGH—*concluded.*								
NETRAKONA SUBDIVISION.	...	*655,295*	*346,006*	*309,289*	*114,883*	*100,302*	*224,898*	*203,072*
Netrakona	...	189,857	100,576	89,281	28,444	23,658	71,937	65,439
Kendua	...	175,868	90,852	85,016	20,367	18,091	70,489	66,325
Durgapur	...	127,035	68,759	58,276	29,766	25,386	32,965	27,159
Sorhatta	...	122,772	64,362	58,410	24,323	22,244	40,039	36,166
Khaliajuri	...	39,763	21,457	18,306	11,983	10,323	9,474	7,983
JAMALPUR SUBDIVISION.	...	*813,306*	*422,493*	*390,813*	*77,541*	*63,629*	*341,840*	*324,481*
Jamalpur	...	255,859	133,537	122,322	22,388	17,540	110,977	104,659
Nalitabari	...	124,553	65,399	59,154	22,652	19,733	40,677	37,512
Diwanganj	...	177,553	91,749	85,804	10,109	7,453	81,609	78,317
Sherpur	...	179,658	93,131	86,527	17,303	14,674	75,097	71,217
Madarganj	...	75,683	38,677	37,006	5,089	4,229	33,580	32,776
TANGAIL SUBDIVISION.	...	*1,049,772*	*527,623*	*522,149*	*146,577*	*148,067*	*380,504*	*373,581*
Tangail	...	268,305	133,959	134,346	44,978	46,804	88,958	87,522
	Tangail ...	175,778	87,258	88,520	30,956	32,579	56,279	55,921
	Basbail ...	92,527	46,701	45,826	14,022	14,225	32,679	31,601
Kalihati	...	160,982	80,130	80,852	24,350	25,871	55,758	54,960
Gopalpur	...	218,232	111,285	106,947	21,888	20,228	89,208	86,549
Nagarpur ...	...	118,371	58,550	59,821	17,603	18,714	40,856	41,105
Mirzapur	...	108,791	53,832	54,949	18,570	19,448	35,260	35,501
Ghatail ...	...	95,196	48,548	46,648	11,244	10,852	37,023	35,615
Sharishbari (formerly Jogannathganj).	...	79,905	41,319	38,586	7,854	6,150	33,441	32,429
KISHORGANJ SUBDIVISION	...	*822,719*	*421,518*	*401,201*	*123,494*	*112,970*	*298,009*	*288,218*
Kishorganj	...	190,604	97,720	92,884	26,540	23,554	71,170	69,320
Kathadi	...	178,430	90,209	88,221	19,636	18,466	70,572	69,755
Bajitpur	...	155,645	77,367	78,278	24,082	23,000	53,284	55,278
Badla	...	146,630	76,582	70,048	25,674	23,051	50,908	46,995
Bhairabbazar ...	...	53,513	28,465	25,048	6,239	4,408	22,223	20,639
Astogram	...	97,897	51,175	46,722	21,323	20,491	29,852	26,231
FARIDPUR	...	*2,121,914*	*1,074,959*	*1,046,955*	*386,442*	*388,537*	*685,478*	*655,612*
SADAR SUBDIVISION ...	...	*546,499*	*280,553*	*265,946*	*85,031*	*81,836*	*195,480*	*184,081*
Faridpur	...	113,194	60,218	52,976	20,055	17,812	39,521	35,135
Bhanga	...	232,632	118,316	114,316	33,151	32,272	85,165	82,044
	Bhanga ...	129,055	64,846	64,209	19,339	19,437	45,507	44,772
	Sadarpur ..	103,577	53,470	50,107	13,812	12,835	39,658	37,272
Nagarkanda	...	110,488	55,962	54,526	15,329	15,646	40,633	38,880
Bhushana	...	90,185	46,057	44,128	15,896	16,106	30,161	28,022
	Bhushana ...	62,553	31,726	30,827	10,988	11,280	20,738	19,547
	Madhukhali	27,632	14,331	13,301	4,908	4,826	9,423	8,475
GOALANDO SUBDIVISION	...	*328,963*	*171,235*	*157,728*	*59,911*	*56,375*	*111,208*	*101,268*
Goalando	...	124,073	66,522	57,551	21,431	18,248	44,988	39,227
	Goalando ...	101,291	52,383	48,908	15,642	15,123	36,702	33,753
	Goalando-Ghat.	22,782	14,139	8,643	5,789	3,125	8,286	5,474
Baliakandi	...	81,902	41,599	40,303	19,821	20,121	21,767	20,175
Pangsa	...	122,988	63,114	59,874	18,659	18,006	44,453	41,866
MADARIPUR SUBDIVISION.	...	*816,203*	*403,109*	*410,094*	*118,886*	*128,216*	*286,931*	*281,644*
Madaripur	...	245,563	122,429	123,134	48,127	49,568	74,013	73,332
Palong	...	355,332	173,602	181,730	51,270	59,439	122,329	122,291
	Palong ...	174,063	84,550	89,513	28,827	34,010	55,723	55,503
	Gosairhat	79,853	39,679	40,174	9,781	10,406	29,895	29,768
	Bhedarganj	101,416	49,373	52,043	12,662	15,023	36,711	37,020
Sivchar	...	215,308	110,078	105,230	19,489	19,209	90,589	86,021

The thana figures in columns 16—19 are for Hindus, Musalmans

This content downloaded from
202.122.18.30 on Wed, 12 Jun 2024 09:32:33 +00:00
All use subject to https://about.jstor.org/terms

Thanás, etc., by Religion and Education.

Division—continued.

By Religion:						Number of Literate Persons.			
Christians.		Animists.		Others.		Total Literate.		Literate in English.	
Male.	Female.	Male.	Female.	Male.	Female.	Male.	Female.	Male.	Female.
10	11	12	13	14	15	16	17	18	19
503	*426*	*5,713*	*5,489*	*9*	...	*29,477*	*1,406*	*2,160*	*9*
19	19	175	165	1	...	9,913	463	925	1
...	...	...	...	2	...	6,405	341	480	2
484	407	5,538	5,324	6	...	5,554	235	298	2
...	...	...	...	...	...	6,321	297	326	4
...	...	...	...	...	...	1,284	50	61	...
152	*133*	*2,750*	*2,558*	*210*	*12*	*26,627*	*1,097*	*2,638*	*19*
46	11	120	111	36	1	10,684	540	1,226	6
119	106	1,936	1,803	15	...	3,631	56	287	4
2	3	33	23	96	8	4,327	102	310	1
15	13	661	621	55	2	5,635	366	699	6
...	...	...	...	8	1	2,350	33	116	1
24	*17*	*483*	*472*	*35*	*12*	*51,926*	*3,598*	*7,128*	*58*
12	11	...	1	11	8	15,105	1,507	2,797	36
12	11	...	1	11	8	...	...	...	...
...	...	...	...	...	...	...	...	...	...
...	...	19	21	3	...	8,359	542	929	...
1	...	183	169	5	1	9,353	397	1,065	7
1	2	...	...	...	...	5,891	467	906	7
...	...	...	...	2	...	4,881	402	478	3
...	...	281	281	...	...	4,189	134	321	...
10	4	...	...	14	3	4,218	148	513	5
13	*13*	...	...	*2*	...	*37,854*	*2,281*	*3,668*	*16*
9	10	...	...	1	...	10,276	700	1,370	6
1	...	...	...	...	...	8,077	619	849	3
...	...	...	...	1	...	7,771	414	755	3
...	2	...	...	...	...	5,147	317	326	2
3	1	...	...	...	...	2,642	114	232	1
...	...	...	...	...	...	3,041	117	136	1
3,015	*2,795*	...	...	*24*	*11*	*130,091*	*10,704*	*15,645*	*301*
30	*20*	...	...	*12*	*9*	*26,900*	*2,277*	*3,595*	*39*
30	20	...	...	12	9	6,836	883	1,727	30
...	...	...	...	...	...	10,036	708	1,096	6
...	...	...	...	...	...	...	...	...	...
...	...	...	...	...	...	...	...	...	...
...	...	...	...	...	...	4,754	426	378	3
...	...	...	...	...	...	5,274	280	394	...
...	...	...	...	...	...	...	...	...	...
...	...	...	...	...	...	...	...	...	...
104	*83*	...	...	*12*	*2*	*18,040*	*1,724*	*3,740*	*39*
91	74	...	...	12	2	8,401	720	2,299	30
36	31	...	...	3	1	...	...	...	...
55	43	...	...	9	1	...	...	...	...
11	7	...	...	...	...	4,462	590	723	9
2	2	...	...	...	...	5,087	414	718	...
292	*234*	...	...	...	...	*41,541*	*4,362*	*5,083*	*102*
289	234	...	...	...	...	13,908	1,409	1,828	46
3	...	...	...	...	...	20,137	2,649	2,769	55
...	...	...	...	...	...	...	...	...	...
3	...	...	...	...	...	...	...	...	...
...	...	...	...	...	...	...	...	...	...
...	...	...	...	...	...	7,496	304	486	4

and Animists: the district figures are for all religions.

This content downloaded from
202.122.18.30 on Wed, 12 Jun 2024 09:32:33 +00:00
All use subject to https://about.jstor.org/terms

PROVINCIAL TABLE II.—POPULATION OF

Dacca

DISTRIBUTION

DIVISION, DISTRICT, SUBDIVISION AND THANA.	Police-station.	TOTAL POPULATION.			HINDUS.		MUSALMANS.	
		Persons.	Male.	Female.	Male.	Female.	Male.	Female.
1	2	3	4	5	6	7	8	9
FARIDPUR—*concluded.*								
GOPALGANJ SUBDIVISION.	...	*430,249*	*217,062*	*213,187*	*122,614*	*122,110*	*91,859*	*88,619*
Gopalganj	...	121,698	61,787	59,911	36,421	35,262	25,185	24,473
Kotalipara	...	102,345	51,661	50,684	35,437	35,511	14,421	13,128
Maksudpur	...	112,277	56,281	55,996	26,121	26,768	29,565	28,705
Kasiani	...	93,929	47,333	46,596	24,635	24,569	22,688	22,013
BACKERGUNGE ...	...	*2,428,911*	*1,244,835*	*1,184,076*	*368,203*	*351,354*	*868,659*	*825,246*
SADAR SUBDIVISION ...	...	*985,184*	*499,231*	*485,953*	*177,352*	*179,915*	*318,742*	*305,003*
Barisal	...	153,397	81,715	71,682	26,735	27,015	54,303	49,214
Gaurnadi	...	263,596	130,538	133,058	62,051	66,776	66,484	64,183
	Gaurnadi ...	217,687	106,870	110,808	57,871	62,902	47,011	45,811
	Muladi ...	45,909	23,659	22,250	4,180	3,874	19,473	18,372
Mehdiganj	...	174,154	89,671	84,483	17,530	16,276	72,675	68,296
	Mehdiganj	132,483	68,795	63,688	15,743	14,047	53,556	49,040
	Badartuni ...	41,671	20,876	20,795	2,356	2,229	18,519	18,566
Jhalakati	...	167,305	83,281	84,024	36,481	39,471	46,771	44,527
	Jhalakati ...	109,819	54,416	55,203	29,465	32,032	24 923	23,146
	Rajapur ...	57,486	28,865	28,821	7,016	7,439	21,848	21,381
Nalchiti	...	82,335	40,961	41,374	12,738	13,826	28,179	27,517
Backergunge	...	144,397	73,065	71,332	21,808	21,549	50,849	49,358
PIROJPUR SUBDIVISION ...	...	*550,418*	*279,149*	*271,269*	*114,812*	*112,431*	*164,169*	*158,700*
Pirojpur	...	122,935	62,914	60,021	26,789	25,929	36,091	34,067
	Pirojpur ...	86,430	44,438	41,992	18,897	17,716	25,612	24,251
	Kaukhali ...	36,505	18,476	18,029	7,892	8,213	10,579	9,816
Sarupkati	...	204,669	101,050	103,619	56,628	58,026	44,300	44,505
	Sarupkati ...	132,110	63,867	68,243	33,890	37,439	29,870	30,716
	Nazirpur ...	72,559	37,183	35,376	22,738	21,587	14,439	13,789
Matbaria	...	125,005	64,310	58,695	16,123	13,316	45,177	45,359
	Matbaria ...	99,223	51,987	47,236	13,732	11,401	38,245	35,815
	Bamna ...	23,782	12,323	11,459	2,391	1,915	9,932	9,544
Bhandaria	...	99,809	50,875	48,934	15,272	14,160	35,592	34,769
PATUAKHALI SUBDIVISION.	...	*574,972*	*297,521*	*277,451*	*49,531*	*39,213*	*243,388*	*233,937*
Patuakhali	...	208,470	106,156	102,314	20,252	16,880	85,797	85,333
	Patuakhali ...	103,948	53,129	50,819	11,067	9,012	42,085	41,777
	Betagi ...	51,487	26,026	25,461	4,722	4,130	21,236	21,260
	Mirzaganj ...	53,035	27,001	26,034	4,523	3,738	22,476	22,296
Baupha)	...	120,255	61,271	58,984	11,216	10,108	50,042	48 876
Amtoli	...	144,952	75,946	69,006	10,077	6,213	61,949	58,500
	Amtoli ...	81,073	43,122	37,951	5,495	3,322	34,176	31,400
	Barguna ...	63,879	32,824	31,055	4,582	3,491	27,779	27,100
Galachipa	...	101,295	54,148	47,147	7,986	5,412	45,600	41,228
DAKSHIN SHAHBAZPUR (BHOLA) SUBDIVISION.	...	*318,337*	*168,934*	*149,403*	*26,508*	*19,797*	*142,360*	*129,606*
Bhola	...	167,092	87,280	79,812	10,759	7,818	76,430	71,994
	Bhola ...	116,220	60,760	55,460	7,381	5,125	53,319	50,335
	Daulatkhan ...	50,872	26,520	24,352	3,408	2,693	23,111	21,659
Baranali	...	151,245	81,654	69,591	15,719	11,979	65,930	57,612
	Baranadi ...	107,345	57,662	49,683	9,102	6,605	48,555	43,078
	Tazumuddi ...	43,900	23,992	19,908	6,617	5,374	17,375	14,534

The Thana figures in columns 16—19 are for Hindus, Musalmans

This content downloaded from
202.122.18.30 on Wed, 12 Jun 2024 09:32:33 +00:00
All use subject to https://about.jstor.org/terms

Thanas, etc., by Religion and Education.

Division—concluded.

BY RELIGION.						NUMBER OF LITERATE PERSONS.			
Christians.		Animists.		Others.		Total Literate.		Literate in English.	
Male.	Female.	Male.	Female.	Male.	Female.	Male.	Female.	Male.	Female.
10	11	12	13	14	15	16	17	18	19
2,589	*2,458*	...	...	...	...	*32,856*	*1,988*	*3,075*	*44*
181	176	...	...	...	...	12,113	812	1,569	29
1,803	1,745	...	...	...	...	7 713	486	506	4
595	523	...	...	...	...	7,515	382	542	5
10	14	...	...	...	...	5,515	308	518	6
3,295	*3,246*	*2*	...	*4,676*	*4,230*	*194,390*	*13,539*	*13,399*	*336*
3,017	*3,010*	*1*	...	*119*	*27*	*87,894*	*8,871*	*8,682*	*167*
536	426	1	...	50	27	18,995	2,257	3,634	73
2,003	2,099	...	...	...	...	21,586	2,319	1,772	61
1,997	2,095	...	...	...	...	...	...	...	...
6	4	...	...	...	...	...	...	...	...
8	1	...	...	49	...	10,094	483	519	1
8	1	...	...	48	...	...	...	...	...
...	...	...	...	1	...	...	...	...	...
29	26	...	...	...	...	19,572	2,312	1,688	27
28	25	...	...	...	...	...	...	...	...
1	1	...	...	...	...	...	...	...	...
37	31	...	...	17	...	7,671	874	556	3
114	427	...	...	3	...	9,976	626	513	2
151	*135*	*1*	...	*16*	*3*	*58,705*	*2,910*	*2,577*	*39*
24	22	1	...	9	3	15,221	638	701	17
19	22	1	...	9	3	...	...	...	...
5	...	...	...	...	...	...	...	...	...
113	88	...	...	...	...	25,011	2,002	1,504	17
107	88	...	...	4	...	...	...	...	...
6	...	...	...	...	...	...	...	...	...
10	20	...	...	...	...	2,755	136	191	4
10	20	...	...	...	...	...	...	...	...
...	...	...	...	...	...	...	...	...	...
4	5	...	...	7	...	8,818	134	181	1
123	*101*	...	...	*4,479*	*4,200*	*31,438*	*709*	*1,200*	*13*
107	101	...	...	...	...	12,386	421	727	9
37	30	...	...	...	...	...	...	...	...
68	71	...	...	...	...	...	...	...	...
2	...	...	...	...	...	...	...	...	...
11	...	...	...	2	...	9,293	180	154	...
...	...	...	...	3,920	3,693	4,938	48	183	1
...	...	...	...	3,457	3,229	...	...	...	...
...	...	...	...	463	464	...	...	...	...
5	...	...	...	557	507	4,821	71	136	2
4	...	...	...	*62*	...	*13,868*	*330*	*694*	*10*
4	...	...	...	57	...	6,531	236	529	10
3	...	...	...	57	...	...	...	...	...
1	...	...	...	...	...	...	...	...	...
...	...	...	...	5	...	7,337	94	165	...
...	...	...	...	5	...	...	...	...	...
...	...	...	...	...	...	...	...	...	...

n d Animists: the district figures are for all religions.

This content downloaded from
202.122.18.30 on Wed, 12 Jun 2024 09:32:33 +00:00
All use subject to https://about.jstor.org/terms

PROVINCIAL TABLE II.—POPULATION OF

Chittagong

DIVISION, DISTRICT, SUBDIVISION, AND THANA.	Police-station.	TOTAL POPULATION.			DISTRIBUTION BY			
					HINDUS.		MUSALMANS.	
		Persons.	Male.	Female.	Male.	Female.	Male.	Female.
1	2	3	4	5	6	7	8	9
CHITTAGONG DIVISION.	...	**5,394,491**	**2,694,511**	**2,699,980**	**673,256**	**661,098**	**1,915,677**	**1,934,498**
TIPPERA	..	**2,450,138**	**1,245,081**	**1,187,057**	**343,521**	**329,449**	**898,503**	**856,897**
SADAR SUBDIVISION ...	...	**1,099,050**	**560,191**	**538,859**	**128,228**	**122,164**	**431,053**	**415,794**
Comilla (Kotwali)	...	198,058	103,960	94,098	27,474	23,192	76,386	70,806
Daudkandi	...	243,487	122,140	121,347	24,063	23,676	98,077	97,671
	Daudkandi	164,447	82,566	81,881	16,038	15,642	66,528	66,239
	Homna ...	79,040	39,574	39,466	8,025	8,034	31,549	31,432
Moradnagar	...	234,622	118,589	116,033	34,141	35,038	84,449	80,981
Chandina	...	130,961	66,876	64,085	15,888	15,962	50,993	48,972	
Chauddagram	...	146,625	74,618	72,007	14,182	14,015	60,385	57,938
Laksam	...	145,297	74,008	71,289	12,480	11,291	60,873	59,426
BRAHMANBARIA SUB-DIVISION.	...	**757,285**	**385,966**	**371,317**	**141,304**	**140,740**	**244,594**	**230,516**
Brahmanbaria ...	...	335,480	170,519	164,961	69,361	69,162	101,103	95,743
	Brahmanbaria.	242,132	123,287	118,845	48,067	47,733	75,166	71,057
	Nasirnagar	93,348	47,232	46,116	21,294	21,429	25,937	24,686
Kasba	...	159,463	81,635	77,828	34,153	34,564	47,471	43,266
Nabinagar ...	...	262,340	133,812	128,528	37,750	37,014	96,020	91,513
CHANDPUR SUBDIVISION	...	**573,805**	**296,924**	**276,881**	**75,989**	**66,246**	**222,856**	**210,587**
Chandpur	...	247,036	130,293	116,743	38,364	32,661	91,851	84,033
Hajiganj	...	167,300	85,812	81,488	18,158	17,110	67,654	64,378
Matlab	...	159,469	80,819	78,650	17,467	16,474	63,351	62,176
NOAKHALI	...	**1,502,090**	**645,898**	**656,192**	**151,571**	**148,675**	**493,701**	**506,952**
SADAR SUBDIVISION ...	...	**961,527**	**480,644**	**480,883**	**106,140**	**100,835**	**373,959**	**379,536**
Noakhali or Sudharam	...	194,895	95,148	99,747	19,044	17,790	76,045	81,062
	Sudharam	142,726	70,154	72,572	13,886	12,702	56,108	59,369
	Company-ganj.	51,969	25,094	26,875	5,158	5,088	19,936	21,787
Lakshmipur	...	204,368	104,028	100,340	19,511	17,826	84,423	82,517
Begamganj ...	...	224,046	110,976	113,070	20,024	20,278	83,936	86,175
Ramganj	...	143,131	71,745	71,386	16,845	16,384	54,889	54,965
Sandip	...	119,652	58,808	60,844	16,119	15,554	42,676	45,290
	Sandip ...	93,754	46,079	47,725	10,591	10,116	35,425	37,609
	Siddi ...	25,898	12,729	13,119	5,528	5,438	7,251	7,681
Hatiya ...	...	75,605	39,939	35,666	7,564	6,561	31,972	29,465
FENI SUBDIVISION ...	...	**540,563**	**265,254**	**275,309**	**45,431**	**47,842**	**219,762**	**227,416**
Chhagalnaia	...	138,292	66,544	71,748	21,830	24,109	44,712	47,639
Feni	...	202,271	98,710	103,561	23,601	23,733	75,050	79,777
CHITTAGONG	...	**1,508,433**	**722,837**	**785,596**	**169,773**	**177,417**	**519,413**	**569,611**
SADAR SUBDIVISION ...	...	**1,259,842**	**600,832**	**659,010**	**159,680**	**168,854**	**419,368**	**464,939**
Chittagong (Kotwali)	..	113,137	60,136	53,001	16,519	8,732	42,124	43,325
Mirsarai	...	112,918	53,636	59,282	16,064	17,063	36,667	41,407
Sitakund	...	76,344	36,254	40,090	9,553	9,400	26,515	30,508
Hathazari	...	98,788	46,639	52,149	9,402	10,303	36,210	40,784
Phatikchari	...	117,441	56,500	60,932	13,434	14,114	40,823	44,395
Raojan	...	177,214	84,341	92,873	25,084	26,162	51,019	54,207
Patiya	...	238,682	111,033	127,649	37,060	43,414	69,526	77,953
Satkania	...	142,976	81,050	91,326	14,092	15,641	65,526	73,274
Banskhali	...	152,342	70,034	81,708	18,472	21,025	50,958	59,886

The thana figures in columns 10–19 are for Hindus, Musalmans.

This content downloaded from 202.122.18.30 on Wed, 12 Jun 2024 09:32:33 +00:00
All use subject to https://about.jstor.org/terms

Thánas, etc., by Religion and Education.

Division.

Religion.						Number of Literate Persons.			
Christians.		Animists.		Others.		Total Literate.		Literate in English.	
Male.	Female.	Male.	Female.	Male.	Female.	Male.	Female.	Male.	Female.
10	11	12	13	14	15	16	17	18	19
1,480	*1,275*	*17,251*	*16,470*	*86,847*	*86,649*	*345,525*	*18,852*	*30,522*	*904*
236	*174*	...	...	*821*	*837*	*165,527*	*9,023*	*13,645*	*308*
111	*77*	...	...	*799*	*824*	*71,264*	*3,352*	*5,234*	*127*
59	40	...	...	41	51	20,737	1,489	2,708	107
...	...	...	...	...	...	12,346	477	720	12
		...	...	...	...	...	...	...	...
		...	...	...	...	...	...	...	...
29	14	...	...	...	...	18,475	636	987	5
3	3	...	...	72	68	5,592	241	162	...
20	11	...	...	51	54	6,176	201	305	...
		...	...	635	651	7,941	368	352	3
51	*48*	...	...	*17*	*15*	*49,761*	*3,107*	*4,845*	*46*
40	44	...	...	15	12	20,986	1,532	2,249	23
39	43	...	...	15	12	...	...	...	...
1	1	...	...	...	...	...	...	...	...
10	4	...	...	1	...	12,33	532	883	2
1	...	...	...	1	1	16,543	1,043	1,711	21
74	*49*	...	...	*5*	...	*42,225*	*2,450*	*3,445*	*55*
74	49	...	...	4	...	21,487	1,518	2,591	45
...	...	...	...	...	...	11,057	598	458	7
		...	...	1	...	9,679	421	396	3
370	*375*	...	...	*256*	*192*	*76,408*	*3,802*	*5,850*	*84*
370	*375*	...	...	*195*	*141*	*58,654*	*2,875*	*4,725*	*46*
337	350	...	...	24	11	11,391	841	1,503	21
336	350	...	...	24	11	...	...	...	...
1	...	...	...	...	...	...	...	...	...
12	10	...	...	12	11	11,451	434	689	9
1	7	...	...	115	119	14,870	625	1,551	4
		...	...	2	...	12,333	732	647	9
		...	...	12		5,279	164	236	3
1		...		12	...	...	...	...	...
...	...	...		...	...	...	...	...	...
3		...		...		3,071	87	147	
...	...	...	...	*61*	*51*	*17,563*	*874*	*1,059*	*8*
...	...	...	...	2	...	7,888	483	427	5
		...	...	59	51	9,675	391	632	
784	*646*	*302*	*275*	*32,566*	*37,647*	*96,081*	*5,711*	*10,704*	*508*
768	*633*	*302*	*275*	*20,714*	*24,309*	*82,371*	*4,629*	*9,334*	*159*
688	579	24	6	781	359	14,038	1,055	4,215	87
2	1	19	13	884	798	7,440	277	480	3
4	...	...	...	182	182	6,089	197	382	4
4	5	113	105	910	952	5,660	280	378	8
23	16	146	151	2,083	2,256	5,467	185	349	2
3	...	...	...	8,235	9,804	11,733	567	919	10
40	28	...	...	4,407	6,554	16,587	1,141	1,627	5
2	2	...	...	2,030	2,449	9,097	433	551	6
		...	...	1,202	1,295	7,260	488	463	14

and Animists: the distric figures are for all religions.

This content downloaded from
202.122.18.30 on Wed, 12 Jun 2024 09:32:33 +00:00
All use subject to https://about.jstor.org/terms

PROVINCIAL TABLE II.—POPULATION OF

Chittagong

DIVISION, DISTRICT, SUBDIVISION AND THANA.	Police-station.	TOTAL POPULATION.			DISTRIBUTION			
					HINDUS.		MUSALMANS.	
		Persons.	Male.	Female.	Male.	Female.	Male.	Female.
1	2	3	4	5	6	7	8	9
CHITTAGONG—*concluded.*								
COX'S BAZAR SUBDIVISION.	...	*248,591*	*122,005*	*126,586*	*10,092*	*8,563*	*100,645*	*104,672*
Cox's Bazar	...	88,360	43,599	44,761	3,513	2,948	35,589	36,026
Maiskhal	...	47,971	22,601	25,370	2,918	2,792	18,249	21,155
Chakaria	...	61,314	30,189	31,125	2,940	2,652	25,333	26,465
Teknaf	...	50,946	25,616	25,330	712	171	20,874	21,027
	Teknaf ...	27,320	13,714	13,606	330	32	10,554	10,573
	Ukhia ...	23,626	11,902	11,724	382	139	10,320	10,454
CHITTAGONG HILL TRACTS.	..	*153,830*	*82,695*	*71,135*	*8,392*	*5,847*	*4,060*	*1,038*
Chakma (circle) ...	...	77,155	42,045	35,110	7,383	5,744	2,136	501
Mong ,, ...	...	27,813	14,674	12,939	535	12	222	1
Bhomong ,, ...	...	49,062	25,976	23,086	474	91	1,702	536
NATIVE STATES ...	...	*822,565*	*438,368*	*384,197*	*302,503*	*265,083*	*131,673*	*115,836*
COOCH BEHAR STATE ...	...	*592,952*	*316,548*	*276,404*	*219,463*	*190,022*	*96,578*	*86,178*
Kotwali	...	130,602	70,577	60,025	51,766	43,567	18,569	16,403
Tufangunj	...	80,147	43,516	36,631	31,350	26,671	11,933	9,869
Dinhata	...	148,529	78,679	69,850	51,284	44,927	27,193	24,957
Mathabhanga	...	142,604	75,549	67,055	57,266	50,589	18,226	16,442
Mekligunj	...	91,545	27,516	24,029	17,776	15,412	9,692	8,610
Haldibari	...	39,525	20,811	18,714	10,021	8,796	10,774	9,907
HILL TIPPERA STATE ...	...	*229,613*	*121,820*	*107,793*	*83,040*	*75,061*	*35,295*	*29,658*
Sadar	...	74,672	39,502	35,170	26,598	23,956	12,922	11,022
Kailashahar	...	31,609	16,802	14,807	11,795	10,586	4,983	4,205
Khowai	...	21,398	11,149	10,249	10,631	9,928	518	321
Dharmanagar	...	19,056	10,245	8,811	6,788	5,968	3,432	2,833
Sonamura	...	18,062	9,708	8,354	3,843	3,459	5,865	4,895
Udaypur	...	40,114	21,318	18,796	13,981	12,730	5,021	3,989
Belonia	...	19,187	10,198	8,989	7,037	6,283	2,677	2,249
Subram	...	5,515	2,898	2,617	2,366	2,161	177	144

The thana figures in columns 16—19 are for Hindus, Musalmans

This content downloaded from
202.122.18.30 on Wed, 12 Jun 2024 09:32:33 +00:00
All use subject to https://about.jstor.org/terms

THANAS, ETC., BY RELIGION AND EDUCATION.

Division—concluded.

BY RELIGION.						NUMBER OF LITERATE PERSONS.			
CHRISTIANS.		ANIMISTS.		OTHERS.		TOTAL LITERATE.		LITERATE IN ENGLISH.	
Male.	Female.	Male.	Female.	Male.	Female.	Male.	Female.	Male.	Female.
10	11	12	13	14	15	16	17	18	19
16	***13***	...	...	***11,852***	***13,338***	***6,155***	***199***	***328***	***3***
12	10	...	...	4,485	5,778	2,533	72	192	3
3	2	...	...	1,431	1,421	959	24	36	...
...	...	...	...	1,907	2,008	1,702	81	67	...
1	1	...	...	4,029	4,131	961	22	33	...
1	1	...	...	2,829	3,000	...	...	...	...
...	...	...	...	1,200	1,131	...	...	...	...
90	***82***	***16,949***	***16,195***	***53,204***	***47,973***	***9,599***	***316***	***323***	***7***
28	31	872	801	31,026	28,033	971	23	120	...
16	22	7,309	6,951	6,601	5,953	823	28	13	...
46	29	8,777	8,443	14,977	13,987	335	2	21	...
133	***95***	***333***	***265***	***3,726***	***2,918***	***50,704***	***2,485***	***3,552***	***86***
58	***32***	***105***	***85***	***544***	***87***	***42,266***	***1,659***	***2,368***	***61***
44	13	19	4	188	38	14,565	757	1,275	36
9	10	73	69	151	22	3,540	65	112	...
...	...	...	...	102	6	8,463	228	307	...
1	4	13	12	43	8	10,087	365	244	1
...	...	...	...	48	7	4,264	117	232	1
4	5	...	...	12	6	3,800	153	156	...
75	***63***	***228***	***180***	***3,182***	***2,831***	***8,438***	***836***	***1,184***	***24***
75	63	175	125	31	4	3,587	542	759	15
...	...	...	...	24	16	1,435	133	165	3
...	...	...	...	...	...	333	19	26	...
...	...	25	20	...	...	836	58	45	...
...	...	...	...	...	...	481	20	50	2
...	...	28	35	2,288	2,042	1,135	38	59	...
...	...	...	...	484	457	302	...	51	...
...	...	...	...	355	312	151	...	21	...

and Animists; the district figures are for all religions.

B. S. Press—26-11-1912—3634J—1,720 T. W. L. and others.

This content downloaded from
202.122.18.30 on Wed, 12 Jun 2024 09:32:33 +00:00
All use subject to https://about.jstor.org/terms